
Real Estate Inventory Report

June 30, 2011



424 Donhowe Building ♦ 319 15th Ave. SE ♦ Minneapolis
Phone: 612-625-5345 ♦ Fax: 612-624-6345 ♦ reo@umn.edu
www.realestate.umn.edu

Introduction to the University of Minnesota's Real Estate Inventory

I. Real Estate Office

The University of Minnesota Real Estate Office maintains an inventory database and publishes an annual report (this "Real Estate Inventory") of all University of Minnesota system real estate at the end of the fiscal year. (A separate Fiscal Year Lease Report is also produced each year by the Real Estate Office.) The properties contained within the Real Estate Inventory include a) property owned by the Regents of the University of Minnesota, a constitutional corporation, b) property held in title by the State of Minnesota, for the benefit of the University of Minnesota, or c) property leased on a long-term basis by the University from third-party land owners, which leased property includes buildings owned by the University of Minnesota. The Real Estate Inventory does not include real estate holdings owned by any of the University of Minnesota's recognized foundations.

II. Organization of the Inventory Report

The Real Estate Inventory is organized as provided below:

- A. Minneapolis Area. Includes the Twin Cities – Minneapolis Campus and Hennepin County properties.
- B. St. Paul Area. Includes the Twin Cities – St. Paul Campus and Ramsey County properties.
- C. Other Metro Area. Includes properties located within the Twin Cities seven-county metropolitan area (excluding Ramsey and Hennepin Counties other than the Intercampus Transitway).
- D. Duluth. Includes the Duluth Campus and properties in St. Louis and Itasca Counties, operated by the Duluth Campus.
- E. Morris. Includes the Morris Campus and West Central Research and Outreach Center.
- F. Crookston. Includes the Crookston Campus and Northwest Research and Outreach Center.
- G. Rochester. Includes Unit 2 of the Stabile Building Condominium. (Property leased for the Rochester Campus at 111 S Broadway as of September 1, 2007 is included in the Lease Report.)
- H. Greater Minnesota. Includes properties outside the Twin Cities seven-county metropolitan area.

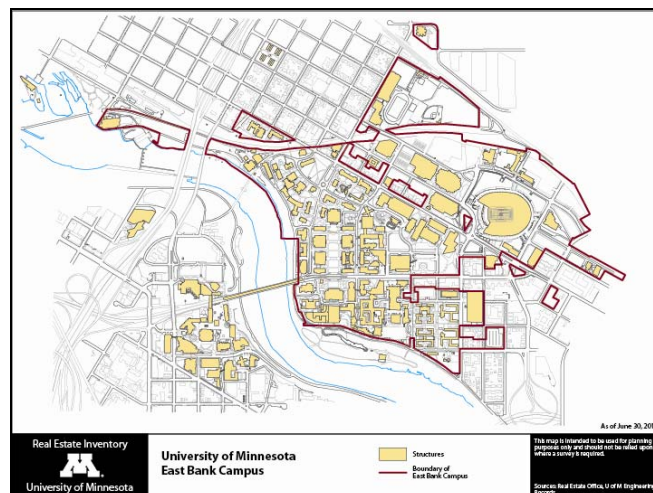
- I. Leased Land. Includes major facilities and programs throughout the state that operate on long-term ground leases, and include University-owned buildings. For a detailed report concerning the University's annual leasing activities, please see the Real Estate Office's *Fiscal Year Lease Report* produced each year.
- J. Trust Properties. Includes properties that were donated to the University with a restriction on the use of the property and proceeds generated from the property.
- K. Non-U.S. Properties. Includes all University properties and leaseholds outside of the United States.
- L. State-Owned Properties. Includes the congressionally-granted property conveyed to the State of Minnesota known as "Permanent University Fund" lands ("PUF" lands) for the creation and support of the land grant university in Minnesota, and other lands titled in the name of the state, but from which the University receives benefit from the proceeds (sale, lease or otherwise).
- M. Minerals – State and University Owned. Includes all State mineral interests from which the University receives benefit from the proceeds and University mineral interests in Minnesota or elsewhere that have been separated (or severed) from the surface rights.

Note: Bookmarks have been added to the electronic version of this inventory to facilitate navigation through the document. Click the "Bookmarks" tab in Adobe Acrobat to access these links.

III. Inventory Report Contents

Each campus or property area includes the following:

- A. Map. Where practical, a map showing the boundaries and general location of the property is included. Maps are generated using a combination of data from the University of Minnesota Real Estate Office and the Planning and Architecture Office, State of Minnesota Department of Transportation, Department of Natural Resources, and Land Management Information Center, United States Farm Service Agency, and the Metropolitan Council's MetroGIS. A sample map is shown below:



Subject properties will be shown with a yellow shading and/or red outline, while other University owned properties on the same map will be shaded either yellow or brown.



- B. Summary Data Sheet. Each campus property area report includes a summary data sheet which includes:
1. Property description and area
 2. Use
 3. Rights/Restrictions
 4. Administrator
 5. Comments

An example of the summary data sheet is shown below:

Real Estate Inventory	
UNIVERSITY OF MINNESOTA As of June 30, 2009	
Property	Area
University of Minnesota – Twin Cities Campus Minneapolis East Bank Minneapolis, MN 55455	343,551 acres
Description	
Parts of Section 19 and 30, Township 29 North, Range 23 West, and Parts of Section 24 and 25, Township 29 North, Range 24 West, Hennepin County	
Use	
Education and Research	
Rights/Restrictions	
All rights acquired. Easements include a 50-year land lease for the Radisson University Hotel, and a 99-year land lease for the University of Minnesota Medical Center – Fairview Hospital and parking ramp, and a 50- year land lease for the Hope Lodge Minneapolis.	
Administrator	
Office of Vice President and CFO 324 Morrill Hall 100 Owen St SE Minneapolis, MN 55455	Office of the Senior Vice President and Provost 234 Morrill Hall 100 Owen St SE Minneapolis, MN 55455
Comments	
University lease numbers U-594, U-579, and U-623. The Armory, Burton Hall, Don Fountain, Eddy Hall, East Hall Annex, Lowell Hall, Jones Hall, Mason Education, Marston Hall, Pillsbury Hall, Pillsbury Hall, Pillsbury Memorial Park and Gate, Pillsbury Station, Shevlin Hall, St. Anthony Falls Historical Lab, Sibley Green Hall, Sibley Green Memorial Monument, Westbrook Hall, and Wooling Hall appear on the National Register of Historic Places.	

- C. Spreadsheet report detailing specific tracts. Each campus or property area includes a spreadsheet report (campus code report) which details the property owned as of the date of the report for that campus or property area by “Tract Numbers”. A Tract Number is assigned to each property acquired by the University of Minnesota. Additional tract details can be obtained using the tract number by accessing the Real Estate Office’s **Real Estate Database** on the web (www.realestate.umn.edu).

A sample page of a spreadsheet report is shown below:

As Of Date : 06/30/2009		UNIVERSITY OF MINNESOTA										Page 1	
Run Date : 07/27/2009		REAL ESTATE OFFICE											
		CURRENT LAND HOLDINGS BY CAMPUS											
		MINNEAPOLIS EAST BANK CAMPUS (MEEB)											
Tract	Acquisition Date	Surface / Mineral	Current	Net Acres-Gross Acres-Ownership%	Property ID	County/ State/ Country	How Acquired/ Previous Owner						
0001.00	10/21/1854		24.088	25.330	100.000	24-029-024-43	HENNEPIN MN UNITED STATES	PURCHASE	PAUL R. GEORGE & JOSHUA TAYLOR				
	* \$6,000.00		24.088	25.330	100.000								
0002.00	09/21/1877		0.915	1.309	50.000	24-029-024-43	HENNEPIN MN UNITED STATES	PURCHASE	A. R. CAMP & C. F. DOUGLASS				
	* \$2,000.00		0.959	1.309	50.000								
0003.01	09/29/1877		3.838	4.267	100.000	25-029-024-43	HENNEPIN MN UNITED STATES	PURCHASE	JOHN S. & MAHALAH F. PILLSBURY				
	* \$5,979.24		3.838	4.267	100.000								
0003.02	09/29/1877		1.114	2.579	50.000	25-029-024-43	HENNEPIN MN UNITED STATES	PURCHASE	JOHN S. AND MAHALAH F. PILLSBURY				
	* \$1.00		1.114	2.579	50.000								
0003.03	01/27/1880		0.119	0.238	50.000	24-029-024-44	HENNEPIN MN UNITED STATES	PURCHASE	JOHN S AND MAHALA F PILLSBURY				
	* \$1.00		0.119	0.238	50.000								
0004.00	11/21/1877		2.000	2.000	100.000	24-029-024-34	HENNEPIN MN UNITED STATES	PURCHASE					
	\$9,000.00		2.000	2.000	100.000								
0005.01	05/29/1881		0.847	1.000	100.000	25-029-024-12	HENNEPIN MN UNITED STATES	PURCHASE	GEORGE D. PERKINS				
	* \$1,000.00		0.847	1.000	100.000				JOSEPH W JOHNSON				
0005.02	07/22/1881		1.497	1.750	100.000	25-029-024-12	HENNEPIN MN UNITED STATES	PURCHASE	CIVIL PINNEY & WINTHROP YOUNG				
	* \$1,318.11		1.497	1.750	100.000								
0005.03	04/29/1882		0.500	0.500	100.000	25-029-024-12	HENNEPIN MN UNITED STATES	PURCHASE	GEORGE D. AND JULIA A. LEONARD				
	\$175.00		0.500	0.500	100.000								
0005.07	09/13/1881		0.250	0.250	100.000	25-029-024-12	HENNEPIN MN UNITED STATES	PURCHASE	ELIZABETH A. WEST				
	\$325.00		0.250	0.250	100.000								
0005.09	04/23/1881		0.998	0.998	100.000	25-029-024-12	HENNEPIN MN UNITED STATES	PURCHASE	JERRY S AND MATTIE M. COUGHLIN				
	\$1,550.00		0.998	0.998	100.000								
0005.10	05/29/1881		0.250	0.250	100.000	25-029-024-12	HENNEPIN MN UNITED STATES	PURCHASE	BOARD OF EDUCATION OF MPLS.				
	\$200.00		0.250	0.250	100.000								
0005.11	07/18/1881		0.250	0.250	100.000	25-029-024-12	HENNEPIN MN UNITED STATES	PURCHASE	ALBERT JOHNSON				
	\$50.00		0.250	0.250	100.000								
0005.12	05/23/1882		0.375	0.750	50.000	25-029-024-12	HENNEPIN MN UNITED STATES	PURCHASE	EDWARD B. CLEMENT				
	\$358.25		0.375	0.750	50.000								

* Asterisk reflects original acquisition cost before deduction

IV. Use of this Real Estate Inventory

- A. Intended Use. Great care was taken to ensure the accuracy of the report. However, errors or omissions may have been made. This document is intended to be used for reporting or planning purposes only and should not be relied upon when a survey or title report is warranted.
- B. Comments and/or Corrections:
University of Minnesota Real Estate Office foste390@umn.edu
319 15th Ave. SE, Suite 424, 612-625-5345 (phone)
Minneapolis MN 55455 612-624-6345 (fax)

V. Major Inventory Changes during Fiscal Year 2011

The following are the highlighted differences from the Fiscal Year 2010 report:

- A. Sale of Hormel Institute Building, Austin, MN
Property has been removed from Inventory. See L-713 in Lease Report.
- B. Reconciliation of PUF Lands with DNR
Discrepancies exist in Itasca and Kanabec Counties. Numbers shown are in process as of June 30, 2011. See Permanent University Fund land section for details.
- C. Non-US Properties section added, Miscellaneous section removed
Section has been retitled to more accurately describe currently owned properties in the category.

Real Estate Inventory

University Campuses and Facilities - Surface and Mineral Interests

As of June 30, 2011

OVERVIEW TOTALS

		Surface Acres	Net Severed Minerals Acres
1	Metro Area		
2	Twin Cities - Minneapolis	456.347	11.858
3	Twin Cities - St. Paul	736.102	19.394
4	Other Metro Area Facilities	13,912.525	387.704
5	Greater Minnesota		
6	Duluth	515.440	197.854
7	Morris	1,247.890	177.326
8	Crookston	1,587.850	75.440
9	Rochester	1.570	2.918
10	Other Greater Minnesota Facilities	8,728.709	1,515.380
11	Leased Land Facilities	0.000	0.000
12	Other University Owned Property		
13	Trust Properties	650.753	4,551.088
14	Salt Spring Lands	0.000	4,829.151
15	Miscellaneous Properties	0.000	0.000
16	State-Owned University Trust Lands	28,357.799	18,976.570
17			
18	Total	56,194.985	30,744.683

DETAIL TOTALS

		Surface Acres
1	Metro Area	
2	Minneapolis	
3	East Bank Campus	345.232
4	West Bank Campus	52.901
5	St. Anthony Falls Laboratory	0.919
6	Pillsbury Court	2.500
7	Como Housing and Service Area	45.488
8	Community-University Health Care Center	2.110
9	West Bank Office Building	5.001
10	Urban Research and Outreach Center	2.196
11	Subtotal	456.347
12		
13	St. Paul	
14	St. Paul Campus and Agricultural Experiment Station	537.125
15	University Golf Course	164.042
16	University Grove and Grove East	32.627
17	Eastcliff	1.620
18	Midway	0.688
19	Subtotal	736.102
20		
21	Other Metro Area Facilities (City)	
22	Horticultural Research Center (Chanhassen)	255.421
23	Cedar Creek Ecosystem Science Reserve (E. Bethel)	5,055.846
24	UMore Park (Rosemount)	7,622.178
25	Landscape Arboretum (Chanhassen)	933.661
26	O'Brien Observatory (Marine on St. Croix)	1.140
27	Intercampus Transitway (Minneapolis/St. Paul)	44.279
28	Subtotal	13,912.525
	DETAIL TOTALS (Continued)	

29	Greater Minnesota	
30	Duluth	
31	Duluth Campus	316.906
32	Research and Field Studies Center	112.370
33	Limnological Research Center	2.781
34	Glensheen	10.648
35	Talmadge River Biological Research Area	40.000
36	Natural Resources Research Institute	7.644
37	Coleraine Minerals Research Laboratory	25.091
38	Subtotal	515.440
39		
40	Morris	
41	Morris Campus	150.000
42	West Central Research and Outreach Center	1,097.890
43	Subtotal	1,247.890
44		
45	Crookston	
46	Crookston Campus	108.370
47	Northwest Research and Outreach Center	1,479.480
48	Subtotal	1,587.850
49		
50	Rochester	
51	Rochester Campus	1.570
52	Stabile Building	0.000
53	Subtotal	1.570
54		
55	Other Greater Minnesota Facilities	
56	North Central Research and Outreach Center (Grand Rapids)	899.239
57	Cloquet Forestry Center (Cloquet)	3,505.698
58	Southern Research and Outreach Center (Waseca)	924.742
59	Southwest Research and Outreach Center (Lamberton)	679.450
60	Sanders Crop Management Center (Redwood Falls)	2,039.172
61	Grass Seed Field Laboratory (Roseau)	40.000
62	Minnesota Poultry Testing Laboratory (Willmar)	0.798
63	Fens Research Facility (Zim)	523.710
64	Forest Research Site, Wadena County	30.000
65	Forest Research Site, Koochiching County	40.000
66	NOVA Laboratory	45.900
67	Subtotal	8,728.709
68		
69	Leased Facilities (City)	
70	Itasca Biological Station and Laboratories (Lake Itasca)	0.000
71	Magnetic Test Facility (Marine on St. Croix)	0.000
72	Sand Plain Research Farm (Becker)	0.000
73	Subtotal	0.000
74		
75	Non-US Properties	
76	Birmingham, England Flats	0.000
77	Subtotal	0.000
78		
79	Other University Owned Property	
80	Trust Properties (County)	
81	Day Trust Property (St. Louis)	80.000
82	Ause Trust Property (Rice)	30.000
83	Baker Trust Property (Carver)	20.200
84	Allred Trust Property (St. Louis)	160.000
85	Elwell Trust Property (Redwood)	157.951
86	Boone Property (St. Louis)	200.000
87	Fritz (Berthiaume) Property (Carlton)	2.602
88	Subtotal	650.753
	DETAIL TOTALS (Continued)	

88	State-Owned University Trust Lands	
89	Permanent University Fund Lands (PUF)	25,958.460
90	Salt Spring Lands	1,408.789
91	Pillsbury Forest Lands	990.550
92	Subtotal	28,357.799
93		
94	Total Surface Acres	56,194.985

MINERAL TOTALS

1	University-Owned Minerals	Net Severed Mineral
2	Minneapolis	11.858
3	St. Paul	19.394
4	Other Metro Area	387.704
5	Duluth	197.854
6	Morris	177.326
7	Crookston	75.440
8	Rochester	2.918
9	Salt Spring Lands	4,829.151
10	Other Greater Minnesota	1,515.380
11	Trust Properties	4,551.088
12	Subtotal	11,768.113
13		
14	State-Owned Minerals	
15	Agricultural College Land Grant Minerals	235.460
16	Internal Improvements Land Transfer Minerals	768.430
17	University Land Grant minerals	17,972.680
18	Subtotal	18,976.570
19		
20	Total Net Severed Mineral Acres	30,744.683

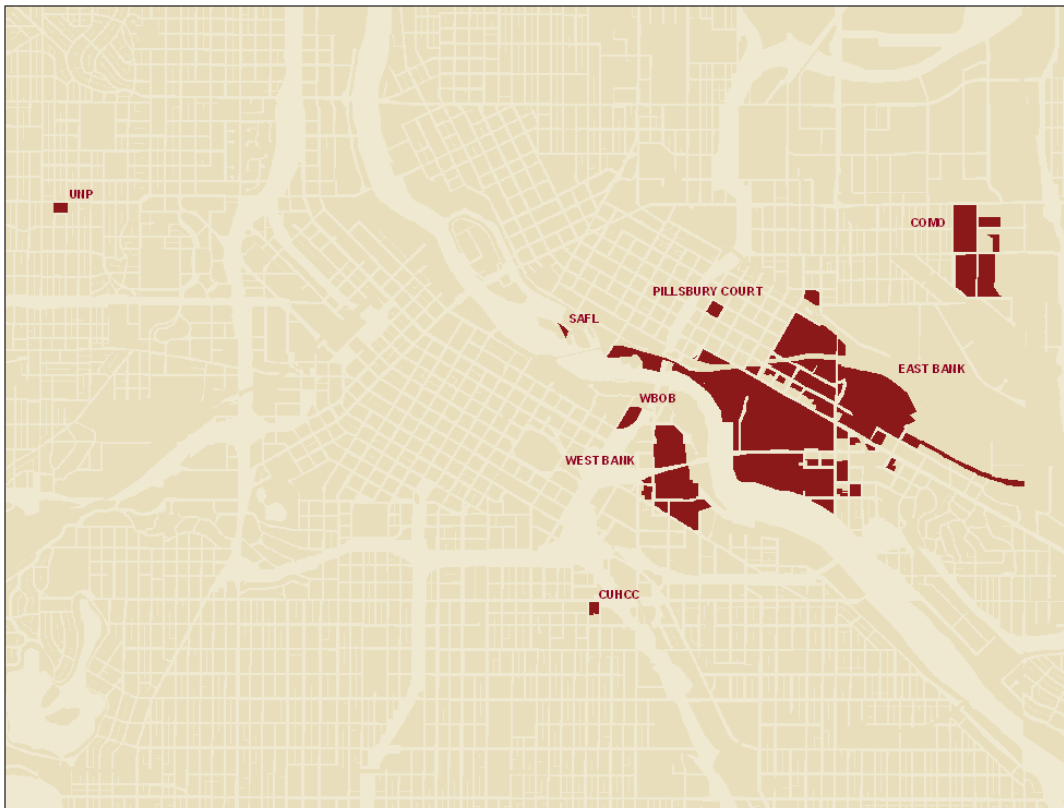
Real Estate Inventory – Minneapolis Area

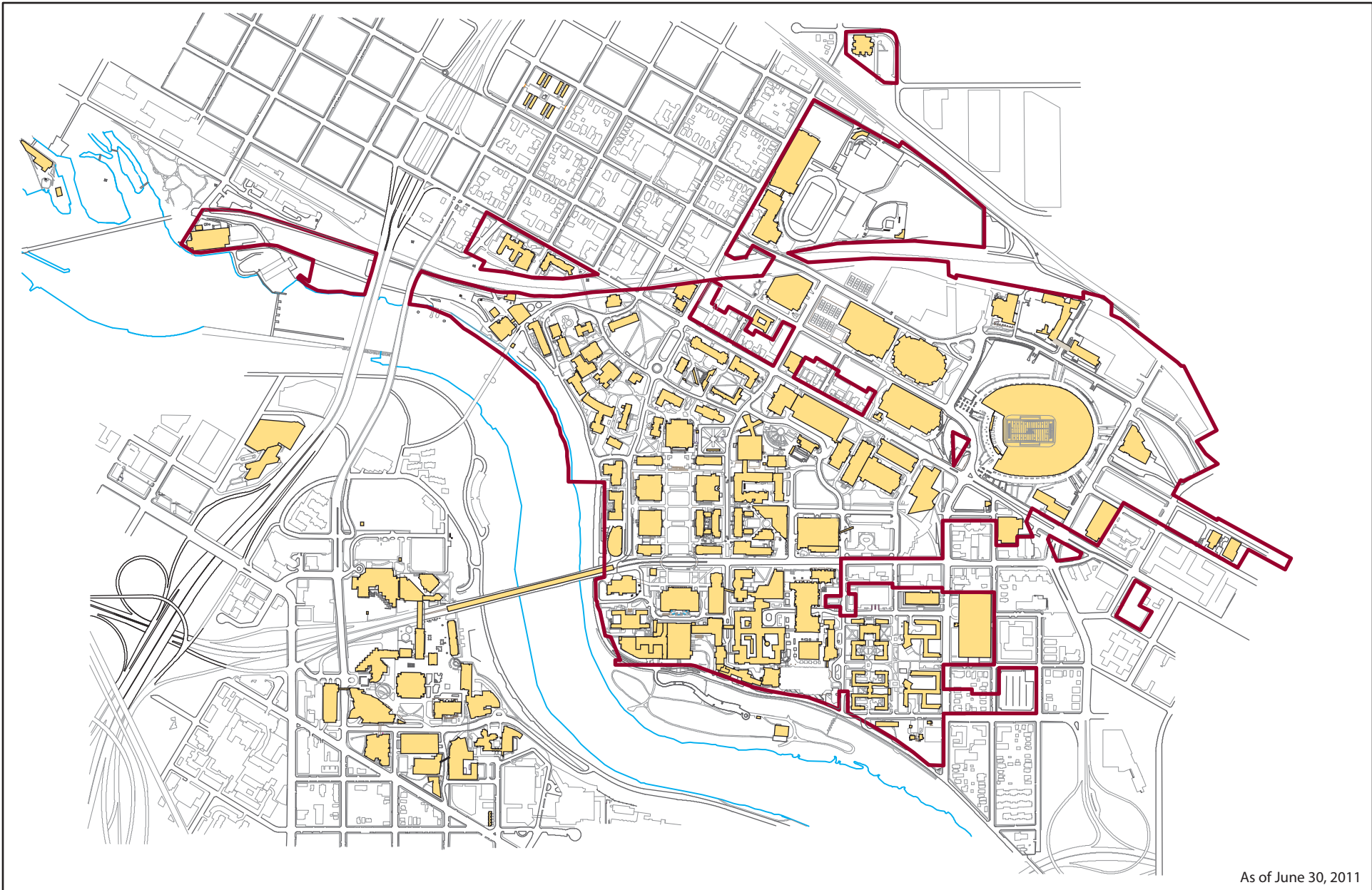
UNIVERSITY OF MINNESOTA

As of June 30, 2011

Property

University of Minnesota – Minneapolis Campus
East Bank
West Bank
Saint Anthony Falls Lab
Pillsbury Court
Como Housing and Service Area
Community – University Health Care Center
West Bank Office Building
Urban Research and Outreach Center





As of June 30, 2011

Real Estate Inventory



University of Minnesota

University of Minnesota East Bank Campus

-  Structures
-  Boundary of East Bank Campus

This map is intended to be used for planning purposes only and should not be relied upon where a survey is required.

Sources: Real Estate Office, U of M Engineering Records

Real Estate Inventory

UNIVERSITY OF MINNESOTA

As of June 30, 2011

Property

Area

University of Minnesota – Twin Cities Campus Minneapolis East Bank

Minneapolis, MN 55455

345.232 acres

Description

Parts of Section 19 and 30, Township 29 North, Range 23 West; and
Parts of Section 24 and 25, Township 29 North, Range 24 West.
Hennepin County

Use

Education and Research

Rights/Restrictions

All rights acquired.

Encumbrances include a 50-year land lease for the Radisson University Hotel, and a 99-year land lease for the University of Minnesota Medical Center - Fairview hospital and parking ramp, and a 50-year land lease for the Hope Lodge Minneapolis.

Administrator

Office of Vice President and CFO
334 Morrill Hall
100 Church St SE
Minneapolis, MN 55455

Office of the Senior Vice President and Provost
234 Morrill Hall
100 Church St SE
Minneapolis, MN 55455

Comments

University lease numbers U-194, U-579, and U-820. The Armory, Burton Hall, Dorr Fountain, Eddy Hall, Eddy Hall Annex, Folwell Hall, Jones Hall, Nicholson Hall, Pattee Hall, Pillsbury Hall, Pillsbury Memorial Fence and Gate, Pillsbury Statue, Shevlin Hall, St. Anthony Falls Lab, Southeast Steam Plant, Student Soldier Memorial Monument, and Wulling Hall appear on the National Register of Historic Places.

UNIVERSITY OF MINNESOTA
REAL ESTATE OFFICE
CURRENT LAND HOLDINGS BY CAMPUS
MINNEAPOLIS EAST BANK CAMPUS (MEB)

Tract	Acquisition Date/ Cost	-----Surface / Mineral-----			Property ID Nbr	County/ State/ Country	How Acquired/ Previous Owner	
		Current	Net Acres	Gross Acres				Ownership%
0001.00	10/21/1854		24.088	25.330	100.000	24-029-024-43	HENNEPIN	PURCHASE
	* \$6,000.00		24.088	25.330	100.000		MN UNITED STATES	PAUL R. GEORGE & JOSHUA TAYLOR
0002.00	06/21/1877		0.615	1.309	50.000	24-029-024-43	HENNEPIN	PURCHASE
	* \$2,000.00		0.655	1.309	50.000		MN UNITED STATES	A. R. CAMP & C. F. DOUGLASS
0003.01	06/26/1877		3.838	4.267	100.000	25-029-024-43	HENNEPIN	PURCHASE
	* \$5,979.24		3.838	4.267	100.000		MN UNITED STATES	JOHN S. & MAHALAH F. PILLSBURY
0003.02	06/26/1877		1.114	2.579	50.000	25-029-024-43	HENNEPIN	PURCHASE
	* \$1.00		1.114	2.579	50.000		MN UNITED STATES	JOHN S. AND MAHALAH F. PILLSBURY
0003.03	01/27/1880		0.119	0.238	50.000	24-029-024-44	HENNEPIN	PURCHASE
	\$1.00		0.119	0.238	50.000		MN UNITED STATES	JOHN S AND MAHALA F PILLSBURY
0004.00	11/21/1877		2.000	2.000	100.000	24-029-024-34	HENNEPIN	PURCHASE
	\$9,000.00		2.000	2.000	100.000		MN UNITED STATES	GEORGE D. PERKINS
0005.01	05/26/1881		0.847	1.000	100.000	25-029-024-12	HENNEPIN	PURCHASE
	* \$1,000.00		0.847	1.000	100.000		MN UNITED STATES	JOSEPH W. JOHNSON
0005.02	07/22/1881		1.497	1.750	100.000	25-029-024-12	HENNEPIN	PURCHASE
	* \$1,318.11		1.497	1.750	100.000		MN UNITED STATES	OVIL PINNEY & WINTHROP YOUNG
0005.03	04/28/1882		0.500	0.500	100.000	25-029-024-12	HENNEPIN	PURCHASE
	\$175.00		0.500	0.500	100.000		MN UNITED STATES	GEORGE O. AND JULIA A. LEONARD
0005.07	08/13/1881		0.250	0.250	100.000	25-029-024-12	HENNEPIN	PURCHASE
	\$325.00		0.250	0.250	100.000		MN UNITED STATES	ELIZABETH A. WEST
0005.09	04/23/1881		0.996	0.996	100.000	25-029-024-12	HENNEPIN	PURCHASE
	\$1,550.00		0.996	0.996	100.000		MN UNITED STATES	JERRY S AND MATTIE M. COUGHLIN
0005.10	05/25/1881		0.250	0.250	100.000	25-029-024-12	HENNEPIN	PURCHASE
	\$200.00		0.250	0.250	100.000		MN UNITED STATES	BOARD OF EDUCATION OF MPLS.
0005.11	07/16/1881		0.250	0.250	100.000	25-029-024-12	HENNEPIN	PURCHASE
	\$50.00		0.250	0.250	100.000		MN UNITED STATES	ALBERT JOHNSON
0005.12	05/23/1882		0.375	0.750	50.000	25-029-024-12	HENNEPIN	PURCHASE
	\$356.25		0.375	0.750	50.000		MN UNITED STATES	EDWARD B. CLEMENT

* Asterisk reflects original acquisition cost before deduction

UNIVERSITY OF MINNESOTA
REAL ESTATE OFFICE
CURRENT LAND HOLDINGS BY CAMPUS
MINNEAPOLIS EAST BANK CAMPUS (MEB)

Tract	Acquisition Date/ Cost	-----Surface / Mineral-----			Property ID Nbr	County/ State/ Country	How Acquired/ Previous Owner
		Current Net Acres	Gross Acres	Ownership%			
0005.14	08/23/1879	0.250	0.250	100.000	25-029-024-12	HENNEPIN MN UNITED STATES	PURCHASE CHARLES C. AND MAY W. LELAND
	\$200.00	0.250	0.250	100.000			
0005.15	09/28/1881	0.916	1.831	50.000	25-029-024-12	HENNEPIN MN UNITED STATES	PURCHASE AUDITOR OF HENNEPIN COUNTY
	\$11.81	0.916	1.831	50.000			
0005.16	01/26/1882	0.250	0.250	100.000	25-029-024-12	HENNEPIN MN UNITED STATES	PURCHASE IRBING E. ATHERTON
	\$75.00	0.250	0.250	100.000			
0005.19	09/19/1879	0.250	0.250	100.000	25-029-024-12	HENNEPIN MN UNITED STATES	PURCHASE AUDITOR OF HENNEPIN COUNTY
	\$10.57	0.250	0.250	100.000			
0005.20	09/06/1881	0.371	0.500	100.000	25-029-024-12	HENNEPIN MN UNITED STATES	PURCHASE JOSHUA M. & AUGUSTA HOUSE
	* \$736.94	0.371	0.500	100.000			
0005.23	05/07/1881	0.897	0.928	100.000	25-029-024-12	HENNEPIN MN UNITED STATES	PURCHASE JOHN S. & MAHALA F. PILLSBURY
	* \$1,350.00	0.897	0.928	100.000			
0005.24	05/02/1882	0.250	0.250	100.000	25-029-024-12	HENNEPIN MN UNITED STATES	PURCHASE EDITH J. WILSON
	\$25.00	0.250	0.250	100.000			
0005.26	06/08/1881	0.245	0.250	100.000	25-029-024-12	HENNEPIN MN UNITED STATES	PURCHASE JOHN C. MCCAIN ET AL
	* \$375.00	0.245	0.250	100.000			
0005.27	04/21/1881	0.250	0.250	100.000	25-029-024-21	HENNEPIN MN UNITED STATES	PURCHASE JAMES AND ANN CULLEN
	\$1,800.00	0.250	0.250	100.000			
0005.28	04/26/1881	0.608	1.216	50.000	25-029-024-21	HENNEPIN MN UNITED STATES	PURCHASE WILLIAM AND BERTHA CONSTANS
	\$1,445.00	0.608	1.216	50.000			
0005.29	05/25/1881	1.149	2.297	50.000	25-029-024-21	HENNEPIN MN UNITED STATES	PURCHASE WILLIAM F. AND SARAH DAVIDSON
	\$1,400.00	1.149	2.297	50.000			
0006.00	03/29/1881	2.000	2.000	100.000	24-029-024-34	HENNEPIN MN UNITED STATES	PURCHASE STEWART,LINDLEY,HILL,ET.AL.
	\$2,750.00	2.000	2.000	100.000			
0008.00	11/28/1883	1.500	1.500	100.000	24-029-024-34	HENNEPIN MN UNITED STATES	PURCHASE STEWART, LINDLEY, HILL ET.AL.
	\$1,000.00	1.500	1.500	100.000			
0009.00	07/20/1883	0.516	1.032	50.000	25-029-024-44	HENNEPIN MN UNITED STATES	PURCHASE ELIZABETH L. THATCHER, ET. AL.
	\$550.00	0.516	1.032	50.000			

* Asterisk reflects original acquisition cost before deduction

UNIVERSITY OF MINNESOTA
REAL ESTATE OFFICE
CURRENT LAND HOLDINGS BY CAMPUS
MINNEAPOLIS EAST BANK CAMPUS (MEB)

Tract	Acquisition Date/ Cost	-----Surface / Mineral-----			Property ID Nbr	County/ State/ Country	How Acquired/ Previous Owner
		Current	Net Acres	Gross Acres--Ownership%			
0010.00	07/10/1883	0.674	0.674	100.000	24-029-024-31	HENNEPIN MN UNITED STATES	PURCHASE
	\$2,500.00	0.674	0.674	100.000			GRACE M. & GEORGE F. PERKINS
0011.00	04/20/1883	2.000	2.000	100.000	24-029-024-31	HENNEPIN MN UNITED STATES	PURCHASE
	\$21,000.00	2.000	2.000	100.000			GEORGE D. PERKINS
0012.00	04/20/1883	0.750	0.750	100.000	24-029-024-31	HENNEPIN MN UNITED STATES	PURCHASE
	\$7,000.00	0.750	0.750	100.000			GEORGE D. PERKINS
0013.00	01/05/1884	1.000	1.000	100.000	24-029-024-34	HENNEPIN MN UNITED STATES	PURCHASE
	\$9,000.00	1.000	1.000	100.000			JAMES MCMILLAN
0014.00	01/01/1893	0.055	0.055	100.000	24-029-024-31	HENNEPIN MN UNITED STATES	PURCHASE
	\$1.00	0.055	0.055	100.000			DR. S. H. CHUTE
0015.00	01/07/1901	3.850	3.850	100.000	25-029-024-12	HENNEPIN MN UNITED STATES	PURCHASE
	\$1.00	3.850	3.850	100.000			NORTHERN PACIFIC RAILWAY CO.
0016.00	01/01/1902	1.000	1.000	100.000	24-029-024-43	HENNEPIN MN UNITED STATES	PURCHASE
	\$1.00	1.000	1.000	100.000			CITY OF MINNEAPOLIS
0017.00	12/05/1902	1.500	1.500	100.000	25-029-024-11	HENNEPIN MN UNITED STATES	PURCHASE
	\$1.00	1.500	1.500	100.000			ALFRED F. PILLSBURY
0018.00	10/23/1902	1.000	1.000	100.000	25-029-024-11	HENNEPIN MN UNITED STATES	PURCHASE
	\$8,242.63	1.000	1.000	100.000			ROBBINS, SECOMBE, ISLANDER
0019.01	08/03/1907	0.491	0.491	100.000	25-029-024-21	HENNEPIN MN UNITED STATES	PURCHASE
	\$3,200.00	0.491	0.491	100.000			THOMAS W. PIERCE & WM H. DOTY
0019.02	07/16/1907	0.250	0.250	100.000	25-029-024-12	HENNEPIN MN UNITED STATES	PURCHASE
	\$6,000.00	0.250	0.250	100.000			ELIZA S. SMITH
0019.03	07/16/1907	0.165	0.165	100.000	25-029-024-12	HENNEPIN MN UNITED STATES	PURCHASE
	\$4,800.00	0.165	0.165	100.000			MARTHA R. PATTEE
0019.04	07/16/1908	0.195	0.195	100.000	25-029-024-12	HENNEPIN MN UNITED STATES	PURCHASE
	\$9,300.00	0.195	0.195	100.000			ANNIE RYAN
0019.05	08/20/1907	0.167	0.167	100.000	25-029-024-12	HENNEPIN MN UNITED STATES	PURCHASE
	\$4,950.00	0.167	0.167	100.000			FRANK WATTS

UNIVERSITY OF MINNESOTA
REAL ESTATE OFFICE
CURRENT LAND HOLDINGS BY CAMPUS
MINNEAPOLIS EAST BANK CAMPUS (MEB)

Tract	Acquisition Date/ Cost	-----Surface / Mineral-----			Property ID Nbr	County/ State/ Country	How Acquired/ Previous Owner
		Current Net Acres	Gross Acres	Ownership%			
0019.06	12/16/1907	0.167	0.167	100.000	25-029-024-12	HENNEPIN MN UNITED STATES	PURCHASE
	\$11,425.00	0.167	0.167	100.000			SWAN NELSON AND BETTIE NELSON
0019.07	08/20/1907	0.156	0.156	100.000	25-029-024-12	HENNEPIN MN UNITED STATES	PURCHASE
	\$2,500.00	0.156	0.156	100.000			FRANK M DURGIN & LOUISA DURGIN
0019.08	07/31/1909	0.062	0.062	100.000	25-029-024-12	HENNEPIN MN UNITED STATES	PURCHASE
	\$4,400.00	0.062	0.062	100.000			MALIN JOHNSON & ANDREW JOHNSON
0019.09	07/16/1909	0.062	0.062	100.000	25-029-024-12	HENNEPIN MN UNITED STATES	PURCHASE
	\$4,000.00	0.062	0.062	100.000			FREDERICK & ELIZABETH BRINKMAN
0019.10	07/08/1909	0.250	0.250	100.000	25-029-024-12	HENNEPIN MN UNITED STATES	PURCHASE
	\$5,150.00	0.250	0.250	100.000			HENRY & EDNA MOELLER
0019.11	08/18/1909	0.250	0.250	100.000	25-029-024-12	HENNEPIN MN UNITED STATES	PURCHASE
	\$4,750.00	0.250	0.250	100.000			FREDERICK ERKEL
0019.12	06/22/1909	0.250	0.250	100.000	25-029-024-12	HENNEPIN MN UNITED STATES	PURCHASE
	\$4,750.00	0.250	0.250	100.000			ISRAEL W. CONE & HELEN M. CONE
0019.13	08/02/1909	0.250	0.250	100.000	25-029-024-12	HENNEPIN MN UNITED STATES	PURCHASE
	\$4,250.00	0.250	0.250	100.000			HARDWOOD MANUFACTURING COMPANY
0019.14	08/24/1907	0.167	0.167	100.000	25-029-024-12	HENNEPIN MN UNITED STATES	PURCHASE
	\$10,000.00	0.167	0.167	100.000			FRITZ J & WILHELMINA S YOUNG
0019.15	09/01/1909	0.101	0.101	100.000	25-029-024-12	HENNEPIN MN UNITED STATES	PURCHASE
	\$5,100.00	0.101	0.101	100.000			HENRY A. AND WINIFRED ERICKSON
0019.16	06/04/1909	0.225	0.225	100.000	25-029-024-12	HENNEPIN MN UNITED STATES	PURCHASE
	\$5,300.00	0.225	0.225	100.000			JOHN A AND MARY GONSTEAD
0019.17	06/11/1909	0.138	0.138	100.000	25-029-024-12	HENNEPIN MN UNITED STATES	PURCHASE
	\$5,100.00	0.138	0.138	100.000			GRACE J. RIPLEY
0019.18	08/02/1909	0.251	0.251	100.000	25-029-024-12	HENNEPIN MN UNITED STATES	PURCHASE
	\$13,500.00	0.251	0.251	100.000			THOMAS A. AND ANNIE KELLEY
0019.19	06/12/1909	0.136	0.136	100.000	25-029-024-12	HENNEPIN MN UNITED STATES	PURCHASE
	\$4,750.00	0.136	0.136	100.000			JULIA AND EDWARD OFSTIE

UNIVERSITY OF MINNESOTA
REAL ESTATE OFFICE
CURRENT LAND HOLDINGS BY CAMPUS
MINNEAPOLIS EAST BANK CAMPUS (MEB)

Tract	Acquisition Date/ Cost	-----Surface / Mineral-----			Property ID Nbr	County/ State/ Country	How Acquired/ Previous Owner
		Current	Net Acres	Gross Acres--Ownership%			
0019.20	08/20/1907	0.114	0.114	100.000	25-029-024-12	HENNEPIN MN UNITED STATES	PURCHASE JAMES AND ELIZABETH CANTERBURY
	\$8,338.25	0.114	0.114	100.000			
0019.21	08/09/1907	0.517	0.517	100.000	25-029-024-12	HENNEPIN MN UNITED STATES	PURCHASE EDNA KRUSE AND HUSBAND
	\$4,200.00	0.517	0.517	100.000			
0019.22	08/12/1907	0.083	0.083	100.000	25-029-024-21	HENNEPIN MN UNITED STATES	PURCHASE FRED B. CHUTE
	\$2,500.00	0.083	0.083	100.000			
0019.23	01/01/1907	0.294	0.294	100.000	25-029-024-12	HENNEPIN MN UNITED STATES	PURCHASE HATTIE AND MAURICE LONERGAN
	\$2,100.00	0.294	0.294	100.000			
0019.24	07/11/1907	0.175	0.175	100.000	25-029-024-21	HENNEPIN MN UNITED STATES	PURCHASE SEWELL M AND JULIA M PARKER
	\$1,150.00	0.175	0.175	100.000			
0019.25	05/06/1907	0.175	0.175	100.000	25-024-024-24	HENNEPIN MN UNITED STATES	PURCHASE SARAH P AND EDWARD C GALE
	\$1.00	0.175	0.175	100.000			
0019.26	07/16/1907	0.072	0.072	100.000	25-029-024-24	HENNEPIN MN UNITED STATES	PURCHASE U. S. INSTALLMENT REALTY CO.
	\$2,640.00	0.072	0.072	100.000			
0019.27	07/16/1907	0.072	0.072	100.000	25-029-024-24	HENNEPIN MN UNITED STATES	PURCHASE GUSTAVE H. AND LOUISA DORN
	\$2,900.00	0.072	0.072	100.000			
0019.28	07/17/1907	0.250	0.250	100.000	25-029-024-13	HENNEPIN MN UNITED STATES	PURCHASE JAMES AND ELIZABETH CANTERBURY
	\$1,600.00	0.250	0.250	100.000			
0019.29	06/23/1909	0.167	0.167	100.000	25-029-024-13	HENNEPIN MN UNITED STATES	PURCHASE JOSEPH B. AND HELEN L. PIKE
	\$7,250.00	0.167	0.167	100.000			
0019.30	06/25/1909	0.167	0.167	100.000	25-029-024-13	HENNEPIN MN UNITED STATES	PURCHASE CARL AND JESSIE SCHLENKER
	\$7,500.00	0.167	0.167	100.000			
0019.31	08/02/1909	0.167	0.167	100.000	25-029-024-13	HENNEPIN MN UNITED STATES	PURCHASE EDWARD M AND GRACE D FREEMAN
	\$2,500.00	0.167	0.167	100.000			
0019.32	08/19/1909	0.167	0.167	100.000	25-029-024-13	HENNEPIN MN UNITED STATES	PURCHASE ASHER E. MORRIS & SARAH MORRIS
	\$4,200.00	0.167	0.167	100.000			
0019.33	06/05/1909	0.140	0.140	100.000	25-029-024-13	HENNEPIN MN UNITED STATES	PURCHASE ANTHONY F & ESTHER I ELMQUIST
	\$5,700.00	0.140	0.140	100.000			

UNIVERSITY OF MINNESOTA
REAL ESTATE OFFICE
CURRENT LAND HOLDINGS BY CAMPUS
MINNEAPOLIS EAST BANK CAMPUS (MEB)

Tract	Acquisition Date/ Cost	-----Surface / Mineral-----			Property ID Nbr	County/ State/ Country	How Acquired/ Previous Owner
		Current	Net Acres	Gross Acres--Ownership%			
0019.34	08/12/1909	0.110	0.110	100.000	25-029-024-13	HENNEPIN MN UNITED STATES	PURCHASE
	\$4,000.00	0.110	0.110	100.000			WILLIAM, BRIDGET, ELLA FAHEY
0019.35	06/29/1909	0.100	0.100	100.000	25-029-024-13	HENNEPIN MN UNITED STATES	PURCHASE
	\$3,200.00	0.100	0.100	100.000			WILLIAM CROULEY, LULU BLOYE
0019.36	07/13/1909	0.100	0.100	100.000	25-029-024-13	HENNEPIN MN UNITED STATES	PURCHASE
	\$3,550.00	0.100	0.100	100.000			IVER AND CAROLINE SUNDBY
0019.37	06/21/1909	0.100	0.100	100.000	25-029-024-13	HENNEPIN MN UNITED STATES	PURCHASE
	\$3,200.00	0.100	0.100	100.000			JOAN J AND JOSEPH M CRAWFORD
0019.38	07/27/1909	0.100	0.100	100.000	25-029-024-13	HENNEPIN MN UNITED STATES	PURCHASE
	\$3,600.00	0.100	0.100	100.000			ELMER F. AND HILDA ALTMAN
0019.39	08/02/1909	0.100	0.100	100.000	25-029-024-13	HENNEPIN MN UNITED STATES	PURCHASE
	\$3,400.00	0.100	0.100	100.000			GOTTLIEB & PHILIPPINA BODAMER
0019.40	07/22/1909	0.189	0.189	100.000	25-029-024-13	HENNEPIN MN UNITED STATES	PURCHASE
	\$2,350.00	0.189	0.189	100.000			KATHERINE A. AND GUY W. BAKER
0019.41	06/10/1909	0.155	0.155	100.000	25-029-024-13	HENNEPIN MN UNITED STATES	PURCHASE
	\$4,200.00	0.155	0.155	100.000			MAMIE & GRACE PORSCH ET AL
0019.42	06/13/1908	1.250	1.250	100.000	25-029-024-13	HENNEPIN MN UNITED STATES	PURCHASE
	\$5,250.00	1.250	1.250	100.000			GEORGE M & MARY F BLEECKER
0019.43	05/12/1908	0.120	0.359	33.333	25-029-024-13	HENNEPIN MN UNITED STATES	PURCHASE
	\$1,280.35	0.120	0.359	33.333			MICHAEL J. SHELLEY
0019.44	04/06/1908	0.239	0.359	66.666	25-029-024-13	HENNEPIN MN UNITED STATES	PURCHASE
	\$2,560.70	0.239	0.359	66.666			JOSEPH SHELLEY, ET. AL.
0020.01	08/24/1908	0.174	0.174	100.000	25-029-024-21	HENNEPIN MN UNITED STATES	CONDEMNATION
	\$7,239.16	0.174	0.174	100.000			MARGARET CULLEN
0020.02	02/19/1908	0.174	0.174	100.000	25-029-024-21	HENNEPIN MN UNITED STATES	PURCHASE
	\$2,010.00	0.174	0.174	100.000			JENNIE ESTABROOK & HUSBAND
0020.03	02/19/1908	0.174	0.174	100.000	25-029-024-21	HENNEPIN MN UNITED STATES	PURCHASE
	\$2,010.00	0.174	0.174	100.000			CULLEN ET.AL.

UNIVERSITY OF MINNESOTA
REAL ESTATE OFFICE
CURRENT LAND HOLDINGS BY CAMPUS
MINNEAPOLIS EAST BANK CAMPUS (MEB)

Tract	Acquisition Date/ Cost	-----Surface / Mineral-----			Property ID Nbr	County/ State/ Country	How Acquired/ Previous Owner
		Current	Net Acres	Gross Acres--Ownership%			
0020.04	02/19/1908	0.174	0.174	100.000	25-029-024-21	HENNEPIN MN UNITED STATES	PURCHASE
	\$2,518.75	0.174	0.174	100.000			ELIZABETH CULLEN
0020.05	06/08/1908	0.375	0.375	100.000	25-029-024-12	HENNEPIN MN UNITED STATES	CONDEMNATION
	\$11,588.39	0.375	0.375	100.000			CLARA GILMORE ET.AL.
0020.06	06/20/1908	0.375	0.375	100.000	25-029-024-12	HENNEPIN MN UNITED STATES	PURCHASE
	\$9,784.21	0.375	0.375	100.000			NEWTON H. WINCHELL ET.AL.
0020.07	02/13/1908	0.250	0.250	100.000	25-029-024-12	HENNEPIN MN UNITED STATES	PURCHASE
	\$5,700.00	0.250	0.250	100.000			I.W.&PORA SWITZER
0020.08	02/19/1908	0.125	0.125	100.000	25-029-024-12	HENNEPIN MN UNITED STATES	CONDEMNATION
	\$4,623.00	0.125	0.125	100.000			E. EIDSVOLD ET.AL.
0020.09	02/19/1908	0.125	0.125	100.000	25-029-024-12	HENNEPIN MN UNITED STATES	CONDEMNATION
	\$4,825.00	0.125	0.125	100.000			J.STOFT, H.SIMONSON ET.AL.
0020.10	06/27/1908	0.205	0.205	100.000	25-029-024-12	HENNEPIN MN UNITED STATES	PURCHASE
	\$2,650.71	0.205	0.205	100.000			JOHN W. BUDDS & WIFE
0020.11	06/25/1908	0.049	0.049	100.000	25-029-024-12	HENNEPIN MN UNITED STATES	PURCHASE
	\$583.20	0.049	0.049	100.000			GEORGE H. BUDDS & WIFE
0020.12	02/19/1908	0.250	0.250	100.000	25-029-024-12	HENNEPIN MN UNITED STATES	PURCHASE
	\$3,730.83	0.250	0.250	100.000			DORA BUDDS
0020.13	03/18/1908	0.250	0.250	100.000	25-029-024-12	HENNEPIN MN UNITED STATES	PURCHASE
	\$5,041.66	0.250	0.250	100.000			JAMES H. BUDDS & WIFE
0020.14	02/19/1908	0.250	0.250	100.000	25-029-024-12	HENNEPIN MN UNITED STATES	PURCHASE
	\$7,739.50	0.250	0.250	100.000			EDWARD MALONEY
0020.15	09/12/1908	0.364	0.364	100.000	25-029-024-12	HENNEPIN MN UNITED STATES	CONDEMNATION
	\$13,820.02	0.364	0.364	100.000			JOHN CULLEN & CATHERINE CULLEN
0020.16	09/19/1908	0.140	0.140	100.000	25-029-024-12	HENNEPIN MN UNITED STATES	CONDEMNATION
	\$5,000.00	0.140	0.140	100.000			EDWARD S. & BRIDGET CULLEN
0020.17	03/02/1908	0.250	0.250	100.000	25-029-024-12	HENNEPIN MN UNITED STATES	CONDEMNATION
	\$8,243.00	0.250	0.250	100.000			JOHN & CATHARINE B. CULLEN

UNIVERSITY OF MINNESOTA
REAL ESTATE OFFICE
CURRENT LAND HOLDINGS BY CAMPUS
MINNEAPOLIS EAST BANK CAMPUS (MEB)

Tract	Acquisition Date/ Cost	-----Surface / Mineral-----			Property ID Nbr	County/ State/ Country	How Acquired/ Previous Owner
		Current	Net Acres	Gross Acres--Ownership%			
0020.18	04/18/1908	0.125	0.125	100.000	25-029-024-12	HENNEPIN MN UNITED STATES	PURCHASE
	\$4,001.07	0.125	0.125	100.000			ALICE JUNE MINOR
0020.19	02/19/1908	0.125	0.125	100.000	25-029-024-12	HENNEPIN MN UNITED STATES	PURCHASE
	\$906.75	0.125	0.125	100.000			IDA A.L. & GEORGE A.W. STEELE
0020.20	12/16/1908	0.250	0.250	100.000	25-029-024-12	HENNEPIN MN UNITED STATES	PURCHASE
	\$3,781.07	0.250	0.250	100.000			ALFRED F. KENYON
0020.21	06/29/1908	0.175	0.175	100.000	25-029-024-21	HENNEPIN MN UNITED STATES	PURCHASE
	\$5,041.43	0.175	0.175	100.000			EDWARD & EMILY A. MALONEY
0020.22	02/19/1908	0.175	0.175	100.000	25-029-024-21	HENNEPIN MN UNITED STATES	PURCHASE
	\$4,432.99	0.175	0.175	100.000			MARY B. & FERGUS W. VANDEREN
0020.23	02/19/1908	0.088	0.088	100.000	25-029-024-21	HENNEPIN MN UNITED STATES	PURCHASE
	\$4,031.99	0.088	0.088	100.000			GUSTAF W. & ALMA C. NOBLE
0020.24	02/19/1908	0.088	0.088	100.000	25-029-024-21	HENNEPIN MN UNITED STATES	PURCHASE
	\$3,919.50	0.088	0.088	100.000			JOSEPH O.& ANNA JORGENS
0020.25	03/09/1908	0.001	0.001	100.000	25-029-024-21	HENNEPIN MN UNITED STATES	PURCHASE
	\$1.00	0.001	0.001	100.000			LUCY & WILLIAM DUNCAN
0020.26	02/19/1908	0.067	0.067	100.000	25-029-024-21	HENNEPIN MN UNITED STATES	CONDEMNATION
	\$3,650.00	0.067	0.067	100.000			FREDERICK H.& LILLIAN L. BASS
0020.27	05/11/1908	0.068	0.068	100.000	25-029-024-21	HENNEPIN MN UNITED STATES	CONDEMNATION
	\$3,974.78	0.068	0.068	100.000			G.WALTER & ELIZABETH L. BASS
0020.28	02/21/1908	0.100	0.100	100.000	25-029-024-21	HENNEPIN MN UNITED STATES	CONDEMNATION
	\$6,834.00	0.100	0.100	100.000			FRANK J. KLINE ASSOCIATION
0020.29	06/25/1908	0.175	0.175	100.000	25-029-024-21	HENNEPIN MN UNITED STATES	PURCHASE
	\$2,338.15	0.175	0.175	100.000			EDWARD & EMILY A. MALONEY
0021.01	02/19/1908	0.175	0.175	100.000	25-029-024-24	HENNEPIN MN UNITED STATES	PURCHASE
	\$2,586.77	0.175	0.175	100.000			PATRICK AND MARY KELLY
0021.02	11/18/1908	0.814	0.814	100.000	25-029-024-24	HENNEPIN MN UNITED STATES	PURCHASE
	\$17,000.00	0.814	0.814	100.000			GREEK ORTHODOX CHURCH OF MPLS.

UNIVERSITY OF MINNESOTA
REAL ESTATE OFFICE
CURRENT LAND HOLDINGS BY CAMPUS
MINNEAPOLIS EAST BANK CAMPUS (MEB)

Tract	Acquisition Date/ Cost	-----Surface / Mineral-----			Property ID Nbr	County/ State/ Country	How Acquired/ Previous Owner
		Current	Net Acres	Gross Acres--Ownership%			
0021.03	03/23/1908	0.145	0.145	100.000	25-029-024-24	HENNEPIN MN UNITED STATES	PURCHASE KATE SHEA AND LIZZIE SHEA
	\$5,041.66	0.145	0.145	100.000			
0021.04	02/19/1908	0.145	0.145	100.000	25-029-024-24	HENNEPIN MN UNITED STATES	PURCHASE EDWARD MALONEY
	\$1,608.00	0.145	0.145	100.000			
0021.05	09/22/1908	0.250	0.250	100.000	25-029-024-13	HENNEPIN MN UNITED STATES	PURCHASE RALPH G AND MINNIE COLIER
	\$5,600.00	0.250	0.250	100.000			
0021.06	02/19/1908	0.333	0.333	100.000	25-029-024-13	HENNEPIN MN UNITED STATES	PURCHASE MARY E. LOVETT
	\$11,557.50	0.333	0.333	100.000			
0021.07	01/13/1909	0.250	0.250	100.000	25-029-024-13	HENNEPIN MN UNITED STATES	PURCHASE JOHN CULLEN,FRANK BERRY, ET AL
	\$3,999.24	0.250	0.250	100.000			
0021.08	03/17/1908	0.250	0.250	100.000	25-029-024-13	HENNEPIN MN UNITED STATES	PURCHASE CARL G AND IDA M LINDOU
	\$9,069.03	0.250	0.250	100.000			
0021.09	02/19/1908	0.250	0.250	100.000	25-029-024-13	HENNEPIN MN UNITED STATES	PURCHASE EDNA E AND ROBERT SIMPSON
	\$1,306.50	0.250	0.250	100.000			
0021.10	02/19/1908	0.250	0.250	100.000	25-029-024-13	HENNEPIN MN UNITED STATES	PURCHASE JOHN KRIZAN ET AL
	\$1,909.50	0.250	0.250	100.000			
0021.11	02/19/1908	0.712	0.712	100.000	25-029-024-13	HENNEPIN MN UNITED STATES	PURCHASE MICHAEL J. SHELLEY
	\$8,225.93	0.712	0.712	100.000			
0021.12	02/19/1908	0.179	0.179	100.000	25-029-024-13	HENNEPIN MN UNITED STATES	PURCHASE ELIZABETH DOWNEY
	\$1,763.78	0.179	0.179	100.000			
0021.13	02/19/1908	1.228	1.250	100.000	25-029-024-13	HENNEPIN MN UNITED STATES	PURCHASE BRIDGET RYAN AND PATRICK RYAN
	* \$7,537.50	1.228	1.250	100.000			
0021.15	02/19/1908	0.051	0.188	100.000	25-029-024-24	HENNEPIN MN UNITED STATES	PURCHASE EDWARD MALONEY
	* \$1,155.75	0.051	0.188	100.000			
0021.16	03/13/1908	0.401	0.485	100.000	25-029-024-24	HENNEPIN MN UNITED STATES	PURCHASE ARTHUR MCMULLEN
	* \$6,060.01	0.401	0.485	100.000			
0021.17	12/23/1908	0.273	0.273	100.000	25-029-024-24	HENNEPIN MN UNITED STATES	PURCHASE CARRIE E. & EDWARD CHATFIELD
	\$2,750.00	0.273	0.273	100.000			

* Asterisk reflects original acquisition cost before deduction

UNIVERSITY OF MINNESOTA
REAL ESTATE OFFICE
CURRENT LAND HOLDINGS BY CAMPUS
MINNEAPOLIS EAST BANK CAMPUS (MEB)

Tract	Acquisition Date/ Cost	-----Surface / Mineral-----			Property ID Nbr	County/ State/ Country	How Acquired/ Previous Owner
		Current	Net Acres	Gross Acres--Ownership%			
0022.01	11/06/1908	0.068	0.068	100.000	25-029-024-12	HENNEPIN MN UNITED STATES	CONDEMNATION
	\$4,209.29	0.068	0.068	100.000			MARY BOWEN
0022.02	11/02/1908	0.068	0.068	100.000	25-029-024-12	HENNEPIN MN UNITED STATES	CONDEMNATION
	\$3,578.04	0.068	0.068	100.000			MARTIN E. & JODIE TANBERG
0022.03	11/09/1908	0.114	0.114	100.000	25-029-024-12	HENNEPIN MN UNITED STATES	CONDEMNATION
	\$3,945.48	0.114	0.114	100.000			JOHN J. HANKENSON
0022.04	10/27/1908	0.250	0.250	100.000	25-029-024-12	HENNEPIN MN UNITED STATES	CONDEMNATION
	\$1,999.80	0.250	0.250	100.000			MARY ALDEN ROOT
0022.05	10/31/1908	0.250	0.250	100.000	25-029-024-12	HENNEPIN MN UNITED STATES	CONDEMNATION
	\$8,416.42	0.250	0.250	100.000			NEWTON H. & CHARLOTTE WINCHELL
0022.06	10/31/1908	0.250	0.250	100.000	25-029-024-12	HENNEPIN MN UNITED STATES	PURCHASE
	\$6,412.67	0.250	0.250	100.000			NEWTON H. & CHARLOTTE WINCHELL
0022.07	10/30/1908	0.250	0.250	100.000	25-029-024-12	HENNEPIN MN UNITED STATES	PURCHASE
	\$6,319.12	0.250	0.250	100.000			EMERY H. & MINNIE M. REYNOLDS
0022.08	06/16/1909	0.167	0.167	100.000	25-029-024-12	HENNEPIN MN UNITED STATES	PURCHASE
	\$1,555.73	0.167	0.167	100.000			JOHN & MARY M. HOLASEK
0022.09	11/02/1908	0.250	0.250	100.000	25-029-024-12	HENNEPIN MN UNITED STATES	PURCHASE
	\$1,100.00	0.250	0.250	100.000			ANDREW NELSON
0022.10	01/20/1909	0.250	0.250	100.000	25-029-024-12	HENNEPIN MN UNITED STATES	CONDEMNATION
	\$6,507.60	0.250	0.250	100.000			ELVA WHITTIER
0022.11	10/24/1908	0.500	0.500	100.000	25-029-024-12	HENNEPIN MN UNITED STATES	CONDEMNATION
	\$9,292.97	0.500	0.500	100.000			MICHAEL & JOHANNA COLLINS
0022.12	07/08/1909	0.198	0.198	100.000	25-029-024-12	HENNEPIN MN UNITED STATES	CONDEMNATION
	\$7,994.76	0.198	0.198	100.000			MITCHELL D & SARAH S RHAME
0022.13	07/14/1909	0.152	0.152	100.000	25-029-024-12	HENNEPIN MN UNITED STATES	CONDEMNATION
	\$2,221.15	0.152	0.152	100.000			ALBERT EUGENE & ETTA RHAME
0022.14	07/08/1909	0.151	0.151	100.000	25-029-024-12	HENNEPIN MN UNITED STATES	PURCHASE
	\$6,354.65	0.151	0.151	100.000			WALTER S & EDITH M RHAME

UNIVERSITY OF MINNESOTA
REAL ESTATE OFFICE
CURRENT LAND HOLDINGS BY CAMPUS
MINNEAPOLIS EAST BANK CAMPUS (MEB)

Tract	Acquisition Date/ Cost	-----Surface / Mineral-----			Property ID Nbr	County/ State/ Country	How Acquired/ Previous Owner
		Current	Net Acres	Gross Acres--Ownership%			
0022.15	06/11/1909	0.167	0.167	100.000	25-029-024-12	HENNEPIN MN UNITED STATES	PURCHASE JAMES & ISABELLA HILL
	\$4,540.00	0.167	0.167	100.000			
0022.16	10/26/1908	0.166	0.166	100.000	25-029-024-12	HENNEPIN MN UNITED STATES	PURCHASE IONE B.M. & MOSES D. TUNSTALL
	\$3,854.29	0.166	0.166	100.000			
0022.17	08/10/1909	0.028	0.028	100.000	25-029-024-12	HENNEPIN MN UNITED STATES	CONDEMNATION GUST GUSTAFSON AND WIFE ANNA
	\$150.79	0.028	0.028	100.000			
0022.18	11/02/1908	0.069	0.069	100.000	25-029-024-12	HENNEPIN MN UNITED STATES	PURCHASE JOHN GUSTAFSON
	\$2,737.46	0.069	0.069	100.000			
0022.19	08/30/1909	0.042	0.042	100.000	25-029-024-12	HENNEPIN MN UNITED STATES	PURCHASE MARTHA GUSTAFSON ET.AL.
	\$2,081.46	0.042	0.042	100.000			
0022.20	11/02/1908	0.053	0.053	100.000	25-029-024-12	HENNEPIN MN UNITED STATES	PURCHASE AMANDA & PETER HOGNESS
	\$3,282.49	0.053	0.053	100.000			
0022.21	09/29/1909	0.148	0.148	100.000	25-029-024-13	HENNEPIN MN UNITED STATES	CONDEMNATION D.W. FAGAN
	\$6,000.00	0.148	0.148	100.000			
0022.22	05/19/1909	0.227	0.227	100.000	25-029-024-13	HENNEPIN MN UNITED STATES	PURCHASE DAVID S. & SARAH A. IRWIN
	\$1,870.00	0.227	0.227	100.000			
0022.23	05/19/1909	0.125	0.125	100.000	25-029-024-13	HENNEPIN MN UNITED STATES	CONDEMNATION SARAH A. & DAVID S. IRWIN
	\$5,530.00	0.125	0.125	100.000			
0022.24	05/19/1909	1.000	1.000	100.000	25-029-024-13	HENNEPIN MN UNITED STATES	PURCHASE JOHN D. FAGAN
	\$14,070.00	1.000	1.000	100.000			
0022.25	05/10/1909	1.000	1.000	100.000	25-029-024-13	HENNEPIN MN UNITED STATES	PURCHASE ORIC O. WHITED
	\$25,350.00	1.000	1.000	100.000			
0022.26	11/27/1909	0.500	0.500	100.000	25-029-024-13	HENNEPIN MN UNITED STATES	PURCHASE EDWARD MALONEY
	\$8,688.66	0.500	0.500	100.000			
0022.27	01/01/1909	0.250	0.250	100.000	25-029-024-13	HENNEPIN MN UNITED STATES	PURCHASE BRIDGET A. BURNS
	\$3,319.46	0.250	0.250	100.000			
0022.28	11/02/1908	0.250	0.250	100.000	25-029-024-13	HENNEPIN MN UNITED STATES	CONDEMNATION JOHN GUSTAFSON
	\$3,569.93	0.250	0.250	100.000			

UNIVERSITY OF MINNESOTA
REAL ESTATE OFFICE
CURRENT LAND HOLDINGS BY CAMPUS
MINNEAPOLIS EAST BANK CAMPUS (MEB)

Tract	Acquisition Date/ Cost	-----Surface / Mineral-----			Property ID Nbr	County/ State/ Country	How Acquired/ Previous Owner	
		Current	Net Acres	Gross Acres--Ownership%				
0022.29	08/19/1909		0.250	0.250	100.000	25-029-024-13	HENNEPIN	CONDEMNATION
	\$1,800.00		0.250	0.250	100.000		MN UNITED STATES	EMMA PAIGE
0023.01	04/02/1910		0.064	0.064	100.000	25-029-024-12	HENNEPIN	PURCHASE
	\$4,000.00		0.064	0.064	100.000		MN UNITED STATES	GUSTAVE F. & BERTHA F. KRIESEL
0023.02	12/31/1909		0.062	0.062	100.000	25-029-024-12	HENNEPIN	PURCHASE
	\$4,523.66		0.062	0.062	100.000		MN UNITED STATES	ANNIE AND JOHN F. KRUSE
0023.03	03/09/1910		0.093	0.093	100.000	25-029-024-12	HENNEPIN	PURCHASE
	\$4,500.00		0.093	0.093	100.000		MN UNITED STATES	CONRAD W. & ANNIE M. PRESSLER
0023.04	11/15/1909		0.250	0.250	100.000	25-029-024-12	HENNEPIN	PURCHASE
	\$7,400.00		0.250	0.250	100.000		MN UNITED STATES	ALEXANDER M. & TENA A. LOYE
0023.05	10/27/1909		0.125	0.125	100.000	25-029-024-12	HENNEPIN	PURCHASE
	\$4,200.00		0.125	0.125	100.000		MN UNITED STATES	GOTTHILF & SOPHIA R. RAIHLE
0023.06	11/11/1909		0.125	0.125	100.000	25-029-024-12	HENNEPIN	PURCHASE
	\$4,200.00		0.125	0.125	100.000		MN UNITED STATES	MARY T. ELLIOTT
0023.07	04/19/1910		0.250	0.250	100.000	25-029-024-12	HENNEPIN	PURCHASE
	\$5,515.84		0.250	0.250	100.000		MN UNITED STATES	MARGARET M. DEVLIN
0023.08	11/11/1909		0.250	0.250	100.000	25-029-024-12	HENNEPIN	PURCHASE
	\$9,953.00		0.250	0.250	100.000		MN UNITED STATES	GEORGE P. LOYE
0023.09	12/18/1909		0.080	0.080	100.000	25-029-024-12	HENNEPIN	PURCHASE
	\$2,640.93		0.080	0.080	100.000		MN UNITED STATES	LEON F. LOEMANS
0023.10	10/11/1910		0.152	0.152	100.000	25-029-024-12	HENNEPIN	PURCHASE
	\$4,500.00		0.152	0.152	100.000		MN UNITED STATES	MARY LOEMANS
0023.11	05/27/1910		0.426	0.426	100.000	25-029-024-13	HENNEPIN	CONDEMNATION
	\$27,000.00		0.426	0.426	100.000		MN UNITED STATES	TRUELS AND CARRIE MADSEN
0023.12	12/07/1909		0.337	0.337	100.000	25-029-024-13	HENNEPIN	PURCHASE
	\$12,231.73		0.337	0.337	100.000		MN UNITED STATES	SARAH J. ADAIR
0023.13	01/20/1910		0.152	0.152	100.000	25-029-024-13	HENNEPIN	PURCHASE
	\$5,700.00		0.152	0.152	100.000		MN UNITED STATES	NORWOOD F. AND MARY J. WAY

UNIVERSITY OF MINNESOTA
REAL ESTATE OFFICE
CURRENT LAND HOLDINGS BY CAMPUS
MINNEAPOLIS EAST BANK CAMPUS (MEB)

Tract	Acquisition Date/ Cost	-----Surface / Mineral-----			Property ID Nbr	County/ State/ Country	How Acquired/ Previous Owner
		Current	Net Acres	Gross Acres--Ownership%			
0023.14	06/15/1910	0.284	0.284	100.000	25-029-024-13	HENNEPIN MN UNITED STATES	PURCHASE
	\$8,000.00	0.284	0.284	100.000			CATHERINE F. IRWIN
0023.15	05/25/1910	0.091	0.091	100.000	25-029-024-13	HENNEPIN MN UNITED STATES	PURCHASE
	\$5,310.19	0.091	0.091	100.000			MARY A. AND RICHARD KYLE
0023.16	05/25/1910	0.121	0.121	100.000	25-029-024-13	HENNEPIN MN UNITED STATES	PURCHASE
	\$4,518.38	0.121	0.121	100.000			RICHARD AND MARY A KYLE
0023.17	11/06/1909	0.150	0.150	100.000	25-029-024-13	HENNEPIN MN UNITED STATES	PURCHASE
	\$4,677.91	0.150	0.150	100.000			JAMES AND SUSANNA EVERINGTON
0023.18	12/31/1909	0.137	0.137	100.000	25-029-024-13	HENNEPIN MN UNITED STATES	PURCHASE
	\$9,007.97	0.137	0.137	100.000			JAMES & SUSANNA A EVERINGTON
0023.19	01/20/1910	0.088	0.088	100.000	25-029-024-13	HENNEPIN MN UNITED STATES	PURCHASE
	\$8,200.00	0.088	0.088	100.000			ANNIE RYAN
0023.20	05/25/1910	0.121	0.121	100.000	25-029-024-13	HENNEPIN MN UNITED STATES	PURCHASE
	\$5,100.00	0.121	0.121	100.000			FRANK J. AND MARIE E. PESEK
0023.21	05/04/1910	0.106	0.106	100.000	25-029-024-13	HENNEPIN MN UNITED STATES	PURCHASE
	\$4,900.00	0.106	0.106	100.000			MARGARET D. MCCORD
0023.22	12/29/1909	0.057	0.057	100.000	25-029-024-13	HENNEPIN MN UNITED STATES	PURCHASE
	\$440.13	0.057	0.057	100.000			ANTHONY AND MATTIE DAY ZELENY
0023.23	11/06/1909	0.132	0.132	100.000	25-029-024-13	HENNEPIN MN UNITED STATES	PURCHASE
	\$5,124.50	0.132	0.132	100.000			FREDERICK & ELIZABETH BRINKMAN
0023.24	12/27/1909	0.106	0.106	100.000	25-029-024-13	HENNEPIN MN UNITED STATES	PURCHASE
	\$5,700.00	0.106	0.106	100.000			ANTHONY AND MATTIE DAY ZELENY
0023.25	02/10/1910	0.106	0.106	100.000	25-029-024-13	HENNEPIN MN UNITED STATES	PURCHASE
	\$4,800.00	0.106	0.106	100.000			JAMES AND WINIFRED MCDONALD
0023.26	11/29/1909	0.119	0.119	100.000	25-029-024-13	HENNEPIN MN UNITED STATES	PURCHASE
	\$6,249.59	0.119	0.119	100.000			JESSIE D. AND J. M. DICKSON
0023.27	10/28/1909	0.167	0.167	100.000	25-029-024-13	HENNEPIN MN UNITED STATES	PURCHASE
	\$4,419.80	0.167	0.167	100.000			JAMES & SUSANNA A. EVERINGTON

UNIVERSITY OF MINNESOTA
REAL ESTATE OFFICE
CURRENT LAND HOLDINGS BY CAMPUS
MINNEAPOLIS EAST BANK CAMPUS (MEB)

Tract	Acquisition Date/ Cost	-----Surface / Mineral-----			Property ID Nbr	County/ State/ Country	How Acquired/ Previous Owner
		Current	Net Acres	Gross Acres--Ownership%			
0023.28	10/28/1909	0.167	0.167	100.000	25-029-024-13	HENNEPIN MN UNITED STATES	PURCHASE
	\$7,000.00	0.167	0.167	100.000			SUSANNA A. & JAMES EVERINGTON
0023.29	02/10/1910	0.250	0.250	100.000	25-029-024-13	HENNEPIN MN UNITED STATES	PURCHASE
	\$10,155.61	0.250	0.250	100.000			GRACE GRAY & AUGUSTUS B CHOATE
0023.30	09/01/1909	0.155	0.155	100.000	25-029-024-13	HENNEPIN MN UNITED STATES	PURCHASE
	\$1,947.00	0.155	0.155	100.000			LORA A. & CHARLES B. CHENEY
0023.31	03/18/1910	0.379	0.379	100.000	25-029-024-13	HENNEPIN MN UNITED STATES	PURCHASE
	\$5,162.56	0.379	0.379	100.000			ANNIE AND JOHN B. FLANNIGAN
0023.32	01/28/1910	0.766	0.792	100.000	25-029-024-13	HENNEPIN MN UNITED STATES	PURCHASE
	* \$6,557.16	0.766	0.792	100.000			FELIX & CATHERINE TRAINOR
0024.00	06/20/1908	0.001	0.001	100.000	25-029-024-13	HENNEPIN MN UNITED STATES	PURCHASE
	\$1.00	0.001	0.001	100.000			COOK STONE COMPANY
0025.00	09/16/1913	0.250	0.250	100.000	25-029-024-12	HENNEPIN MN UNITED STATES	PURCHASE
	\$1.00	0.250	0.250	100.000			PILLSBURY, SNYDER, GALE, ET AL
0026.00	05/16/1921	0.500	0.500	100.000	25-029-024-11	HENNEPIN MN UNITED STATES	PURCHASE
	\$5,500.00	0.500	0.500	100.000			HARRIET & MAURICE LONERGAN
0027.00	06/06/1921	0.751	0.751	100.000	25-029-024-11	HENNEPIN MN UNITED STATES	PURCHASE
	\$40,000.00	0.751	0.751	100.000			ESTATE OF BETTY NELSON
0028.00	05/19/1921	1.179	1.179	100.000	25-029-024-11	HENNEPIN MN UNITED STATES	PURCHASE
	\$11,018.55	1.179	1.179	100.000			ROSENIA HUNTER
0029.00	01/01/1921	0.250	0.250	100.000	25-029-024-11	HENNEPIN MN UNITED STATES	PURCHASE
	\$100.00	0.250	0.250	100.000			CARRIE CHATFIELD & WILL SECOMBE
0030.00	11/05/1921	0.804	0.804	100.000	25-029-024-11	HENNEPIN MN UNITED STATES	PURCHASE
	\$100.00	0.804	0.804	100.000			MARTHA B WEST ET AL
0031.00	01/01/1921	0.174	0.174	100.000	25-029-024-21	HENNEPIN MN UNITED STATES	PURCHASE
	\$100.00	0.174	0.174	100.000			MRS. WESLEY C. SAWYER
0032.00	06/06/1921	1.333	1.333	100.000	25-029-024-12	HENNEPIN MN UNITED STATES	PURCHASE
	\$10.00	1.333	1.333	100.000			GEORGE A. RHAME ET AL

* Asterisk reflects original acquisition cost before deduction

UNIVERSITY OF MINNESOTA
REAL ESTATE OFFICE
CURRENT LAND HOLDINGS BY CAMPUS
MINNEAPOLIS EAST BANK CAMPUS (MEB)

Tract	Acquisition Date/ Cost	-----Surface / Mineral-----			Property ID Nbr	County/ State/ Country	How Acquired/ Previous Owner
		Current	Net Acres	Gross Acres--Ownership%			
0033.00	12/20/1921	0.417	0.417	100.000	25-029-024-11	HENNEPIN MN UNITED STATES	PURCHASE
	\$50.00	0.417	0.417	100.000			HARRIET BOYD
0034.00	07/12/1921	0.642	0.642	100.000	25-029-024-21	HENNEPIN MN UNITED STATES	PURCHASE
	\$100.00	0.642	0.642	100.000			CHAROLETTE S. WINCHELL & HEIRS
0035.00	01/24/1922	0.073	0.073	100.000	25-029-024-11	HENNEPIN MN UNITED STATES	PURCHASE
	\$1.00	0.073	0.073	100.000			JOHN C. AND MARY H. SWEET
0036.00	08/20/1921	0.129	0.129	100.000	25-029-024-11	HENNEPIN MN UNITED STATES	PURCHASE
	\$8,263.62	0.129	0.129	100.000			ANDREW AND HUGO NELSON
0037.00	11/02/1921	0.400	0.400	100.000	24-029-024-43	HENNEPIN MN UNITED STATES	PURCHASE
	\$30,000.00	0.400	0.400	100.000			JOSIAH H. CHASE JR.
0038.00	11/02/1921	0.400	0.400	100.000	24-029-024-43	HENNEPIN MN UNITED STATES	PURCHASE
	\$30,000.00	0.400	0.400	100.000			JOSIAH H. CHASE JR.
0039.00	10/10/1921	0.357	0.357	100.000	24-029-024-43	HENNEPIN MN UNITED STATES	PURCHASE
	\$42,765.00	0.357	0.357	100.000			PERINE BOOK COMPANY
0040.00	10/10/1921	0.001	0.001	100.000	24-029-024-43	HENNEPIN MN UNITED STATES	PURCHASE
	\$1.00	0.001	0.001	100.000			PERINE BOOK COMPANY
0041.00	10/10/1921	0.001	0.001	100.000	24-029-024-43	HENNEPIN MN UNITED STATES	PURCHASE
	\$1.00	0.001	0.001	100.000			PERINE BOOK STORE
0042.00	10/12/1921	0.073	0.073	100.000	24-029-024-43	HENNEPIN MN UNITED STATES	PURCHASE
	\$10.00	0.073	0.073	100.000			AUGUSTA A. CONNOR
0043.00	10/12/1921	0.078	0.078	100.000	24-029-024-43	HENNEPIN MN UNITED STATES	PURCHASE
	\$14,965.00	0.078	0.078	100.000			EDNA AND EARL R. MCCABE
0044.00	07/07/1921	0.100	0.100	100.000	24-029-024-43	HENNEPIN MN UNITED STATES	PURCHASE
	\$45,000.00	0.100	0.100	100.000			SOUTHEAST MINNEAPOLIS BLDG. CO
0045.00	02/20/1922	0.097	0.097	100.000	25-029-024-11	HENNEPIN MN UNITED STATES	PURCHASE
	\$8,125.00	0.097	0.097	100.000			JOSEPH A. AND MARIE DAVIDSON
0046.00	02/20/1922	0.083	0.083	100.000	25-029-024-11	HENNEPIN MN UNITED STATES	PURCHASE
	\$8,125.00	0.083	0.083	100.000			GUSTAVUS H. HERMANN

UNIVERSITY OF MINNESOTA
REAL ESTATE OFFICE
CURRENT LAND HOLDINGS BY CAMPUS
MINNEAPOLIS EAST BANK CAMPUS (MEB)

Tract	Acquisition Date/ Cost	-----Surface / Mineral-----			Property ID Nbr	County/ State/ Country	How Acquired/ Previous Owner	
		Current	Net Acres	Gross Acres--Ownership%				
0047.00	02/20/1922		0.103	0.103	100.000	25-029-024-11	HENNEPIN	PURCHASE
	\$8,125.00		0.103	0.103	100.000		MN UNITED STATES	CALISTA A. RICHARDSON
0048.00	03/15/1922		0.084	0.084	100.000	25-029-024-11	HENNEPIN	PURCHASE
	\$8,125.00		0.084	0.084	100.000		MN UNITED STATES	MARY F. LEFFINGWELL
0049.00	12/06/1922		0.067	0.067	100.000	25-029-024-11	HENNEPIN	PURCHASE
	\$7,500.00		0.067	0.067	100.000		MN UNITED STATES	JOSEPH AND LADI OUELLETTE
0050.00	07/01/1922		2.000	2.000	100.000	25-029-024-11	HENNEPIN	PURCHASE
	\$1.00		2.000	2.000	100.000		MN UNITED STATES	NORTHWESTERN IMPROVEMENT CO.
0052.00	12/06/1923		0.468	0.468	100.000	25-029-024-11	HENNEPIN	PURCHASE
	\$46,008.00		0.468	0.468	100.000		MN UNITED STATES	ANDREW AND HUGO B. NELSON
0053.00	05/05/1923		0.181	0.181	100.000	24-029-024-43	HENNEPIN	PURCHASE
	\$2,351.00		0.181	0.181	100.000		MN UNITED STATES	BENGT ERICKSON
0054.00	05/23/1923		0.720	0.720	100.000	24-029-024-34	HENNEPIN	LAND EXCHANGE
	\$40,000.00		0.720	0.720	100.000		MN UNITED STATES	GREAT NORTHERN RAILWAY CO.
0055.00	10/12/1923		0.111	0.111	100.000	25-029-024-11	HENNEPIN	PURCHASE
	\$15,000.00		0.111	0.111	100.000		MN UNITED STATES	WILLIAM C. AND JANET WILSON
0056.00	11/16/1923		0.475	0.755	100.000	25-029-024-11	HENNEPIN	PURCHASE
	* \$36,001.00		0.475	0.755	100.000		MN UNITED STATES	JEANETTE F. DREW
0057.00	09/10/1924		1.250	1.250	100.000	25-029-024-11	HENNEPIN	PURCHASE
	\$42,500.00		1.250	1.250	100.000		MN UNITED STATES	BOARD OF EDUCATION OF MPLS.
0058.00	07/01/1924		11.650	11.650	100.000	25-029-024-12	HENNEPIN	PURCHASE
	\$1.00		11.650	11.650	100.000		MN UNITED STATES	NORTHERN PACIFIC RAILWAY CO.
0059.00	07/01/1924		3.500	3.500	100.000	25-029-024-12	HENNEPIN	PURCHASE
	\$1.00		3.500	3.500	100.000		MN UNITED STATES	NORTHERN PACIFIC RAILWAY CO.
0061.00	08/06/1924		0.250	0.250	100.000	25-029-024-11	HENNEPIN	PURCHASE
	\$11,500.00		0.250	0.250	100.000		MN UNITED STATES	LILLIAN M. DEVLIN
0062.00	12/05/1924		0.113	0.113	100.000	30-029-023-22	HENNEPIN	PURCHASE
	\$6,500.00		0.113	0.113	100.000		MN UNITED STATES	GEORGE H. & JESSIE GRIFFITH

* Asterisk reflects original acquisition cost before deduction

UNIVERSITY OF MINNESOTA
REAL ESTATE OFFICE
CURRENT LAND HOLDINGS BY CAMPUS
MINNEAPOLIS EAST BANK CAMPUS (MEB)

Tract	Acquisition Date/ Cost	-----Surface / Mineral-----			Property ID Nbr	County/ State/ Country	How Acquired/ Previous Owner
		Current	Net Acres	Gross Acres--Ownership%			
0063.00	12/03/1924	0.099	0.099	100.000	30-029-023-22	HENNEPIN MN UNITED STATES	PURCHASE
	\$5,400.00	0.099	0.099	100.000			LOUISE SPRUNG
0064.00	06/10/1925	0.120	0.120	100.000	25-029-024-11	HENNEPIN MN UNITED STATES	PURCHASE
	\$10,203.07	0.120	0.120	100.000			U. S. GRANT GERARD
0065.00	06/10/1925	0.060	0.060	100.000	25-029-024-11	HENNEPIN MN UNITED STATES	PURCHASE
	\$7,500.00	0.060	0.060	100.000			U. S. GRANT GERARD
0066.00	07/18/1925	0.100	0.100	100.000	25-029-024-11	HENNEPIN MN UNITED STATES	PURCHASE
	\$10,500.00	0.100	0.100	100.000			LILLIAN M. DEVLIN
0067.01	04/07/1925	0.145	0.145	100.000	24-029-024-24	HENNEPIN MN UNITED STATES	PURCHASE
	\$1.00	0.145	0.145	100.000			GREAT NORTHERN RAILWAY CO.
0067.02	08/29/1924	0.073	0.073	100.000	24-029-024-34	HENNEPIN MN UNITED STATES	PURCHASE
	\$1.00	0.073	0.073	100.000			GREAT NORTHERN RAILWAY CO.
0068.00	07/22/1925	0.160	0.160	100.000	30-029-023-22	HENNEPIN MN UNITED STATES	PURCHASE
	\$10,000.00	0.160	0.160	100.000			JOSIAH H. AND ESTHER H. CHASE
0069.00	07/02/1925	0.130	0.130	100.000	25-029-024-11	HENNEPIN MN UNITED STATES	PURCHASE
	\$15,650.00	0.130	0.130	100.000			J. M. BOSTWICK SR.
0070.00	06/25/1926	0.120	0.120	100.000	25-029-024-11	HENNEPIN MN UNITED STATES	PURCHASE
	\$5,623.77	0.120	0.120	100.000			ELLEN LANGE
0071.00	07/25/1925	0.120	0.120	100.000	25-029-024-11	HENNEPIN MN UNITED STATES	PURCHASE
	\$6,000.00	0.120	0.120	100.000			DOROTHEA P. SWANBERG
0072.00	08/06/1925	0.130	0.130	100.000	25-029-024-11	HENNEPIN MN UNITED STATES	PURCHASE
	\$12,500.00	0.130	0.130	100.000			ANNA LINDGREN
0073.00	11/02/1925	0.810	0.810	100.000	25-029-024-11	HENNEPIN MN UNITED STATES	PURCHASE
	\$30,752.60	0.810	0.810	100.000			ALPHA RHO CHI ASSOCIATION
0074.00	11/10/1925	0.160	0.160	100.000	25-029-024-11	HENNEPIN MN UNITED STATES	PURCHASE
	\$2,725.00	0.160	0.160	100.000			FRED E. AND MARY CASE BARNEY
0075.00	11/24/1926	0.001	0.001	100.000	25-029-024-11	HENNEPIN MN UNITED STATES	PURCHASE
	\$131.23	0.001	0.001	100.000			ABBIE E. REED

UNIVERSITY OF MINNESOTA
REAL ESTATE OFFICE
CURRENT LAND HOLDINGS BY CAMPUS
MINNEAPOLIS EAST BANK CAMPUS (MEB)

Tract	Acquisition Date/ Cost	-----Surface / Mineral-----			Property ID Nbr	County/ State/ Country	How Acquired/ Previous Owner
		Current Net Acres	Gross Acres	Ownership%			
0076.00	11/02/1925	0.001	0.001	100.000	25-029-024-11	HENNEPIN MN UNITED STATES	PURCHASE
	\$16,500.00	0.001	0.001	100.000			SIGMA PHI EPSILON
0077.00	12/30/1925	0.080	0.080	100.000	24-029-024-44	HENNEPIN MN UNITED STATES	PURCHASE
	\$11,800.00	0.080	0.080	100.000			ALFRED H. AND HELMA HANSEN
0078.00	01/02/1926	0.200	0.200	100.000	24-029-024-44	HENNEPIN MN UNITED STATES	PURCHASE
	\$11,000.00	0.200	0.200	100.000			ERNEST A. & MINNIE V. JOHNSTON
0079.00	01/25/1926	0.110	0.110	100.000	24-029-024-44	HENNEPIN MN UNITED STATES	PURCHASE
	\$3,150.00	0.110	0.110	100.000			JAMES G. REID
0080.00	02/20/1926	0.200	0.200	100.000	24-029-024-44	HENNEPIN MN UNITED STATES	PURCHASE
	\$7,150.00	0.200	0.200	100.000			LIZZIE A. & EPHRAIM S. CARRIS
0081.00	02/03/1926	0.170	0.170	100.000	24-029-024-44	HENNEPIN MN UNITED STATES	PURCHASE
	\$7,000.00	0.170	0.170	100.000			HERBERT W. AND JESSIE M. LEE
0082.00	03/10/1926	0.060	0.060	100.000	24-029-024-43	HENNEPIN MN UNITED STATES	PURCHASE
	\$2,350.00	0.060	0.060	100.000			WALTER, SELMA & GODFRIED HOLT
0083.00	02/17/1926	0.284	0.284	100.000	24-029-024-44	HENNEPIN MN UNITED STATES	PURCHASE
	\$15,000.00	0.284	0.284	100.000			STELLA S. SMITH
0084.00	06/10/1926	0.202	0.202	100.000	25-029-024-11	HENNEPIN MN UNITED STATES	PURCHASE
	\$9,558.00	0.202	0.202	100.000			NOAH E. AND ANNA LEWIS
0085.00	06/14/1926	0.110	0.110	100.000	25-029-024-11	HENNEPIN MN UNITED STATES	PURCHASE
	\$13,500.00	0.110	0.110	100.000			STANDARD OIL CO. OF INDIANA
0086.00	06/18/1926	0.154	0.154	100.000	25-029-024-11	HENNEPIN MN UNITED STATES	PURCHASE
	\$20,520.00	0.154	0.154	100.000			JOSEPH AND LADI OUELLETTE
0087.00	06/18/1926	0.202	0.202	100.000	24-029-024-44	HENNEPIN MN UNITED STATES	PURCHASE
	\$6,370.88	0.202	0.202	100.000			HENRY AND FRIEDA H. GAUSE
0088.00	03/01/1926	0.006	0.006	100.000	24-029-024-44	HENNEPIN MN UNITED STATES	PURCHASE
	\$10.00	0.006	0.006	100.000			HENRY F. & ALMA A. SILLOWAY
0089.00	07/13/1926	0.354	0.354	100.000	25-029-024-11	HENNEPIN MN UNITED STATES	PURCHASE
	\$10,969.20	0.354	0.354	100.000			JAMES BRADY AND KATE BRADY

UNIVERSITY OF MINNESOTA
REAL ESTATE OFFICE
CURRENT LAND HOLDINGS BY CAMPUS
MINNEAPOLIS EAST BANK CAMPUS (MEB)

Tract	Acquisition Date/ Cost	-----Surface / Mineral-----			Property ID Nbr	County/ State/ Country	How Acquired/ Previous Owner
		Current Net Acres	Gross Acres	Ownership%			
0090.00	08/13/1926	0.080	0.080	100.000	25-029-024-11	HENNEPIN MN UNITED STATES	PURCHASE
	\$5,531.30	0.080	0.080	100.000			LILLIAN M. DOWD
0091.00	12/30/1926	0.250	0.250	100.000	25-029-024-11	HENNEPIN MN UNITED STATES	PURCHASE
	\$6,951.07	0.250	0.250	100.000			DANIEL W. FAGAN AND MARY FAGAN
0092.00	03/08/1926	0.104	0.104	100.000	25-029-024-11	HENNEPIN MN UNITED STATES	PURCHASE
	\$6,104.00	0.104	0.104	100.000			JOHN H. & ELLEN SHAUGHNESSY
0093.00	03/30/1927	0.046	0.046	100.000	25-029-024-11	HENNEPIN MN UNITED STATES	PURCHASE
	\$5,561.51	0.046	0.046	100.000			ARCHIBALD & LILLIAN MCDONELL
0094.00	10/13/1927	0.367	0.367	100.000	25-029-024-14	HENNEPIN MN UNITED STATES	PURCHASE
	\$22,750.00	0.367	0.367	100.000			MARY T. SCRIVER
0095.00	11/26/1927	0.265	0.265	100.000	25-029-024-14	HENNEPIN MN UNITED STATES	PURCHASE
	\$20,000.00	0.265	0.265	100.000			FREDERICK W. & JEAN W. WITTICH
0096.00	12/06/1927	0.095	0.095	100.000	25-029-024-14	HENNEPIN MN UNITED STATES	PURCHASE
	\$15,000.00	0.095	0.095	100.000			FRANK AND EMELIA NELSON
0097.00	11/28/1927	0.250	0.250	100.000	25-029-024-14	HENNEPIN MN UNITED STATES	PURCHASE
	\$20,000.00	0.250	0.250	100.000			IDA S. AND C.J. SWENDSEN
0098.00	12/27/1927	0.367	0.367	100.000	25-029-024-14	HENNEPIN MN UNITED STATES	PURCHASE
	\$22,500.00	0.367	0.367	100.000			ANTHONY AND MATTIE DAY ZELENY
0099.00	06/14/1928	0.100	0.100	100.000	25-029-024-11	HENNEPIN MN UNITED STATES	PURCHASE
	\$6,000.00	0.100	0.100	100.000			SAMUEL T. HARVEN
0100.00	09/13/1928	0.905	0.905	100.000	25-029-024-14	HENNEPIN MN UNITED STATES	PURCHASE
	\$50,000.00	0.905	0.905	100.000			GEORGE P. GOULD
0101.00	01/01/1930	0.492	0.492	100.000	24-029-024-43	HENNEPIN MN UNITED STATES	PURCHASE
	\$3,000.00	0.492	0.492	100.000			ST. ANTHONY HOLDING COMPANY
0102.00	05/26/1930	0.278	0.278	100.000	24-029-024-44	HENNEPIN MN UNITED STATES	PURCHASE
	\$12,000.00	0.278	0.278	100.000			LOUIS AND IDA G. ANDERSCH
0103.00	05/26/1930	0.106	0.106	100.000	24-029-024-44	HENNEPIN MN UNITED STATES	PURCHASE
	\$6,500.00	0.106	0.106	100.000			BLAINE B. & MARGARET F. BATES

UNIVERSITY OF MINNESOTA
REAL ESTATE OFFICE
CURRENT LAND HOLDINGS BY CAMPUS
MINNEAPOLIS EAST BANK CAMPUS (MEB)

Tract	Acquisition Date/ Cost	-----Surface / Mineral-----			Property ID Nbr	County/ State/ Country	How Acquired/ Previous Owner	
		Current	Net Acres	Gross Acres--Ownership%				
0104.00	05/23/1930		0.070	0.070	100.000	24-029-024-44	HENNEPIN	PURCHASE
	\$4,250.00		0.070	0.070	100.000		MN UNITED STATES	JENNIE M. BATES
0105.00	05/23/1930		0.231	0.231	100.000	24-029-024-43	HENNEPIN	PURCHASE
	\$9,000.00		0.231	0.231	100.000		MN UNITED STATES	VERN AND I. B. GRASS
0106.00	05/26/1930		0.163	0.163	100.000	24-029-024-43	HENNEPIN	PURCHASE
	\$9,500.00		0.163	0.163	100.000		MN UNITED STATES	LESLIE C. AND ADLA C. LANE
0107.00	05/26/1930		0.125	0.125	100.000	24-029-024-43	HENNEPIN	PURCHASE
	\$8,400.00		0.125	0.125	100.000		MN UNITED STATES	ORVILLE T. AND LUELLE LAWSON
0108.00	05/26/1930		0.106	0.106	100.000	24-029-024-43	HENNEPIN	PURCHASE
	\$2,700.00		0.106	0.106	100.000		MN UNITED STATES	ALBERT AND LAURA S. MCCLINTOCK
0109.00	05/26/1930		0.197	0.197	100.000	24-029-024-42	HENNEPIN	PURCHASE
	\$5,250.00		0.197	0.197	100.000		MN UNITED STATES	T. JOSEPH & JESSIE PEARL OLSEN
0110.00	05/26/1930		0.139	0.139	100.000	24-029-024-44	HENNEPIN	PURCHASE
	\$6,750.00		0.139	0.139	100.000		MN UNITED STATES	GEORGE N. & GERTRUDE E RUHBERG
0111.00	05/26/1930		0.083	0.083	100.000	24-029-024-44	HENNEPIN	PURCHASE
	\$9,200.00		0.083	0.083	100.000		MN UNITED STATES	HATTIE M. MABON & THOM K.SETRE
0112.00	05/26/1930		0.125	0.125	100.000	24-029-024-43	HENNEPIN	PURCHASE
	\$5,000.00		0.125	0.125	100.000		MN UNITED STATES	FRANK H. & GRACE J. WACKERMAN
0113.00	05/26/1930		0.125	0.125	100.000	24-029-024-44	HENNEPIN	PURCHASE
	\$10,200.00		0.125	0.125	100.000		MN UNITED STATES	K. G. AND LILLIAN KNUTSON
0115.00	03/05/1930		0.250	0.250	100.000	25-029-024-14	HENNEPIN	PURCHASE
	\$20,000.00		0.250	0.250	100.000		MN UNITED STATES	WINCHELL HEIRS
0116.00	10/23/1930		0.189	0.189	100.000	25-029-024-14	HENNEPIN	PURCHASE
	\$23,500.00		0.189	0.189	100.000		MN UNITED STATES	ELIZABETH AND THOMAS MCGILL
0117.00	01/09/1931		0.271	0.271	100.000	25-029-024-11	HENNEPIN	PURCHASE
	\$7,000.00		0.271	0.271	100.000		MN UNITED STATES	JEANETTE L. WARE
0118.00	06/15/1931		0.061	0.061	100.000	25-029-024-14	HENNEPIN	PURCHASE
	\$5,500.00		0.061	0.061	100.000		MN UNITED STATES	ALFRED ANDERSON

UNIVERSITY OF MINNESOTA
REAL ESTATE OFFICE
CURRENT LAND HOLDINGS BY CAMPUS
MINNEAPOLIS EAST BANK CAMPUS (MEB)

Tract	Acquisition Date/ Cost	-----Surface / Mineral-----			Property ID Nbr	County/ State/ Country	How Acquired/ Previous Owner
		Current	Net Acres	Gross Acres--Ownership%			
0119.00	01/27/1932	0.341	0.341	100.000	25-029-024-14	HENNEPIN MN UNITED STATES	PURCHASE ALPHA KAPPA KAPPA
	\$27,000.00	0.341	0.341	100.000			
0120.02	02/09/1932	0.052	0.052	100.000	24-029-024-43	HENNEPIN MN UNITED STATES	LAND EXCHANGE NORTHERN PACIFIC RAILWAY CO.
	\$500.00	0.052	0.052	100.000			
0121.00	12/20/1934	0.064	0.064	100.000	24-029-024-43	HENNEPIN MN UNITED STATES	PURCHASE YOUNG MEN'S CHRISTIAN ASSOC.
	\$8,352.00	0.064	0.064	100.000			
0122.00	07/25/1934	0.124	0.124	100.000	25-029-024-11	HENNEPIN MN UNITED STATES	PURCHASE JOHN A. AND NETTIE G. YOUNGREN
	\$6,500.00	0.124	0.124	100.000			
0123.00	08/08/1934	0.121	0.121	100.000	25-029-024-11	HENNEPIN MN UNITED STATES	PURCHASE BERNICE C. GAINES
	\$4,500.00	0.121	0.121	100.000			
0124.00	08/30/1933	0.061	0.061	100.000	25-029-024-14	HENNEPIN MN UNITED STATES	PURCHASE BENJAMIN A. & ELIZABETH PRATT
	\$5,000.00	0.061	0.061	100.000			
0125.00	10/24/1935	0.133	0.133	100.000	25-029-024-11	HENNEPIN MN UNITED STATES	PURCHASE MARY HOLASEK & MARY Z. LANDON
	\$4,750.00	0.133	0.133	100.000			
0126.00	01/29/1936	0.136	0.136	100.000	24-029-024-44	HENNEPIN MN UNITED STATES	PURCHASE JULIA A. O'HEARN
	\$2,350.00	0.136	0.136	100.000			
0127.00	02/18/1936	0.125	0.125	100.000	24-029-024-44	HENNEPIN MN UNITED STATES	PURCHASE WILLIAM F. GASPAR
	\$4,450.00	0.125	0.125	100.000			
0128.00	02/18/1936	0.102	0.102	100.000	24-029-024-44	HENNEPIN MN UNITED STATES	PURCHASE WILLIAM F. GASPAR
	\$4,900.00	0.102	0.102	100.000			
0129.00	02/18/1936	0.136	0.136	100.000	24-029-024-44	HENNEPIN MN UNITED STATES	PURCHASE NELLIE M. CHESROWN
	\$6,300.00	0.136	0.136	100.000			
0130.00	02/18/1936	0.062	0.062	100.000	24-029-024-44	HENNEPIN MN UNITED STATES	PURCHASE CARL ANTON & MARY A. PETERSEN
	\$3,500.00	0.062	0.062	100.000			
0131.00	03/09/1936	0.064	0.064	100.000	24-029-024-44	HENNEPIN MN UNITED STATES	PURCHASE ANNA BRECHT ESTATE
	\$2,800.00	0.064	0.064	100.000			
0132.00	03/20/1936	0.125	0.125	100.000	24-029-024-44	HENNEPIN MN UNITED STATES	PURCHASE AKULINA SHISHUK
	\$3,550.00	0.125	0.125	100.000			

UNIVERSITY OF MINNESOTA
REAL ESTATE OFFICE
CURRENT LAND HOLDINGS BY CAMPUS
MINNEAPOLIS EAST BANK CAMPUS (MEB)

Tract	Acquisition Date/ Cost	-----Surface / Mineral-----			Property ID Nbr	County/ State/ Country	How Acquired/ Previous Owner
		Current Net Acres	Gross Acres	Ownership%			
0133.00	03/20/1936	0.125	0.125	100.000	24-029-024-44	HENNEPIN MN UNITED STATES	PURCHASE
	\$4,800.00	0.125	0.125	100.000			AKULINA SHISHUK ET AL
0134.00	02/18/1936	0.061	0.061	100.000	24-029-024-44	HENNEPIN MN UNITED STATES	PURCHASE
	\$6,000.00	0.061	0.061	100.000			JOHN H. AND JULIA KEELER
0135.00	02/18/1936	0.189	0.189	100.000	24-029-024-44	HENNEPIN MN UNITED STATES	PURCHASE
	\$8,900.00	0.189	0.189	100.000			LETHA & CHARLES MCCLINTOCK
0136.00	02/18/1936	0.086	0.086	100.000	24-029-024-44	HENNEPIN MN UNITED STATES	PURCHASE
	\$6,000.00	0.086	0.086	100.000			BROWNIE & WILLIAM C WILSON JR.
0137.00	02/24/1936	0.057	0.057	100.000	24-029-024-44	HENNEPIN MN UNITED STATES	PURCHASE
	\$3,000.00	0.057	0.057	100.000			MARY A. DICKEY
0138.00	02/24/1936	0.130	0.130	100.000	24-029-024-44	HENNEPIN MN UNITED STATES	PURCHASE
	\$3,350.00	0.130	0.130	100.000			MARY A. DICKEY
0139.00	02/24/1936	0.140	0.140	100.000	24-029-024-44	HENNEPIN MN UNITED STATES	PURCHASE
	\$3,000.00	0.140	0.140	100.000			IRENE ARMSTRONG
0140.00	02/24/1936	0.062	0.062	100.000	24-029-024-44	HENNEPIN MN UNITED STATES	PURCHASE
	\$4,875.00	0.062	0.062	100.000			SARA H. OMEN
0141.00	02/24/1936	0.064	0.064	100.000	24-029-024-44	HENNEPIN MN UNITED STATES	PURCHASE
	\$5,850.00	0.064	0.064	100.000			AGATHA BJORND AHL
0142.00	02/24/1936	0.159	0.159	100.000	24-029-024-44	HENNEPIN MN UNITED STATES	PURCHASE
	\$5,250.00	0.159	0.159	100.000			SOPHIE GARDON
0143.00	03/02/1936	0.198	0.198	100.000	24-029-024-44	HENNEPIN MN UNITED STATES	PURCHASE
	\$20,750.00	0.198	0.198	100.000			WILLIAM C. WILSON SR & JR ETAL
0144.00	03/04/1936	0.110	0.110	100.000	24-029-024-44	HENNEPIN MN UNITED STATES	PURCHASE
	\$2,900.00	0.110	0.110	100.000			C. C. SWAIN, ET. AL.
0145.00	03/04/1936	0.152	0.152	100.000	24-029-024-44	HENNEPIN MN UNITED STATES	PURCHASE
	\$6,200.00	0.152	0.152	100.000			MERLAND D. TOLLEFSON
0146.00	03/04/1936	0.216	0.216	100.000	24-029-024-44	HENNEPIN MN UNITED STATES	PURCHASE
	\$6,300.00	0.216	0.216	100.000			BERTHA FEUERHAK

UNIVERSITY OF MINNESOTA
REAL ESTATE OFFICE
CURRENT LAND HOLDINGS BY CAMPUS
MINNEAPOLIS EAST BANK CAMPUS (MEB)

Tract	Acquisition Date/ Cost	-----Surface / Mineral-----			Property ID Nbr	County/ State/ Country	How Acquired/ Previous Owner	
		Current	Net Acres	Gross Acres--Ownership%				
0147.00	06/20/1936		0.075	0.075	100.000	25-029-024-11	HENNEPIN	PURCHASE
	\$4,750.00		0.075	0.075	100.000		MN UNITED STATES	WILLIAM O. & EMILY R. LUND
0148.00	09/08/1936		0.093	0.093	100.000	25-029-024-11	HENNEPIN	PURCHASE
	\$6,300.00		0.093	0.093	100.000		MN UNITED STATES	CHRIS AND TILLIE C. LARSON
0149.00	09/11/1936		0.123	0.123	100.000	25-029-024-11	HENNEPIN	PURCHASE
	\$5,525.00		0.123	0.123	100.000		MN UNITED STATES	CORA B. HARRIS
0150.00	05/05/1938		0.116	0.116	100.000	24-029-024-44	HENNEPIN	PURCHASE
	\$4,425.00		0.116	0.116	100.000		MN UNITED STATES	LUDVIK AND MATILDA MINARCK
0151.00	05/24/1938		0.417	0.417	100.000	24-029-024-44	HENNEPIN	PURCHASE
	\$12,000.00		0.417	0.417	100.000		MN UNITED STATES	ESTATE OF DAVID L. HILLER
0152.00	05/24/1938		0.001	0.001	100.000	24-029-024-44	HENNEPIN	PURCHASE
	\$1.00		0.001	0.001	100.000		MN UNITED STATES	ESTATE OF DAVID L. HILLER
0153.00	05/10/1938		0.141	0.141	100.000	24-029-024-44	HENNEPIN	PURCHASE
	\$1,800.00		0.141	0.141	100.000		MN UNITED STATES	CURTIS COMPANIES, INCORPORATED
0154.00	05/11/1938		0.131	0.131	100.000	24-029-024-44	HENNEPIN	PURCHASE
	\$4,750.00		0.131	0.131	100.000		MN UNITED STATES	LEAHY, SWAIM, CHAMBERS, ET.AL.
0155.00	05/10/1938		0.121	0.121	100.000	24-029-024-44	HENNEPIN	PURCHASE
	\$7,500.00		0.121	0.121	100.000		MN UNITED STATES	ANDREW J. AND LYDIA L. LUND
0156.00	05/10/1938		0.128	0.128	100.000	24-029-024-44	HENNEPIN	PURCHASE
	\$5,300.00		0.128	0.128	100.000		MN UNITED STATES	AUGUST P. & MAY W. HOWELL
0157.00	06/14/1938		0.038	0.038	100.000	24-029-024-44	HENNEPIN	PURCHASE
	\$3,850.00		0.038	0.038	100.000		MN UNITED STATES	ANNA, CLARENCE & IRENE SEIBERT
0158.00	05/05/1938		0.109	0.109	100.000	24-029-024-44	HENNEPIN	PURCHASE
	\$7,600.00		0.109	0.109	100.000		MN UNITED STATES	MARY DEGNAN, WIDOW
0159.00	05/05/1938		0.165	0.165	100.000	24-029-024-44	HENNEPIN	PURCHASE
	\$11,000.00		0.165	0.165	100.000		MN UNITED STATES	FRED FRANTZ & ELIZABETH FRANTZ
0160.00	05/12/1938		0.208	0.208	100.000	24-029-024-44	HENNEPIN	PURCHASE
	\$6,150.00		0.208	0.208	100.000		MN UNITED STATES	H.L. & ORPHA MOORE

UNIVERSITY OF MINNESOTA
REAL ESTATE OFFICE
CURRENT LAND HOLDINGS BY CAMPUS
MINNEAPOLIS EAST BANK CAMPUS (MEB)

Tract	Acquisition Date/ Cost	-----Surface / Mineral-----			Property ID Nbr	County/ State/ Country	How Acquired/ Previous Owner
		Current	Net Acres	Gross Acres--Ownership%			
0161.00	05/12/1938	0.208	0.208	100.000	24-029-024-44	HENNEPIN MN UNITED STATES	PURCHASE
	\$14,500.00	0.208	0.208	100.000			VALBORG & C. DONALD BROWN
0162.00	05/05/1938	0.120	0.120	100.000	24-029-024-44	HENNEPIN MN UNITED STATES	PURCHASE
	\$9,250.00	0.120	0.120	100.000			THOMAS L. AND MARIE P. O'HEARN
0163.00	05/05/1938	0.131	0.131	100.000	24-029-024-44	HENNEPIN MN UNITED STATES	PURCHASE
	\$11,000.00	0.131	0.131	100.000			BLANCHE L. BICKNELL ET.AL.
0164.00	05/14/1938	0.109	0.109	100.000	24-029-024-44	HENNEPIN MN UNITED STATES	PURCHASE
	\$6,750.00	0.109	0.109	100.000			RAYMOND S. AND MARGARET S KAIN
0165.00	05/05/1938	0.120	0.120	100.000	24-029-024-44	HENNEPIN MN UNITED STATES	PURCHASE
	\$6,000.00	0.120	0.120	100.000			THOMAS L. AND MARIE P. O'HEARN
0166.00	05/05/1938	0.114	0.114	100.000	24-029-024-44	HENNEPIN MN UNITED STATES	PURCHASE
	\$4,250.00	0.114	0.114	100.000			BLANCHE BICKNELL, ET. AL.
0167.00	05/05/1938	0.124	0.124	100.000	24-029-024-44	HENNEPIN MN UNITED STATES	PURCHASE
	\$5,265.00	0.124	0.124	100.000			GEORGE J. AND LOUISE M. GABLER
0168.00	11/21/1939	0.133	0.133	100.000	24-029-024-44	HENNEPIN MN UNITED STATES	PURCHASE
	\$14,000.00	0.133	0.133	100.000			WILLIAM C. WILSON, ET. AL.
0169.00	11/21/1939	0.232	0.232	100.000	24-029-024-44	HENNEPIN MN UNITED STATES	PURCHASE
	\$4,600.00	0.232	0.232	100.000			JOHN ED WILLIAMS
0170.00	11/21/1939	0.161	0.161	100.000	24-029-024-44	HENNEPIN MN UNITED STATES	PURCHASE
	\$4,800.00	0.161	0.161	100.000			ANDREW ANDERSON
0171.00	11/21/1939	0.196	0.196	100.000	24-029-024-44	HENNEPIN MN UNITED STATES	PURCHASE
	\$3,000.00	0.196	0.196	100.000			D. EARL FRANKLIN
0172.00	11/21/1939	0.098	0.098	100.000	24-029-024-44	HENNEPIN MN UNITED STATES	PURCHASE
	\$3,750.00	0.098	0.098	100.000			JEANNETTE B. WATSON ET AL
0173.00	11/21/1939	0.098	0.098	100.000	24-029-024-44	HENNEPIN MN UNITED STATES	PURCHASE
	\$2,675.00	0.098	0.098	100.000			FRANK & JULIA BETZER
0174.00	09/05/1941	0.066	0.066	100.000	25-029-024-11	HENNEPIN MN UNITED STATES	PURCHASE
	\$4,500.00	0.066	0.066	100.000			HELEN W. MEYER

UNIVERSITY OF MINNESOTA
REAL ESTATE OFFICE
CURRENT LAND HOLDINGS BY CAMPUS
MINNEAPOLIS EAST BANK CAMPUS (MEB)

Tract	Acquisition Date/ Cost	-----Surface / Mineral-----			Property ID Nbr	County/ State/ Country	How Acquired/ Previous Owner
		Current Net Acres	Gross Acres	Ownership%			
0175.00	07/15/1944	0.146	0.146	100.000	25-029-024-11	HENNEPIN MN UNITED STATES	PURCHASE JOSEPH AND EFFEL MEYERS
	\$10,500.00	0.146	0.146	100.000			
0176.00	07/15/1944	0.121	0.121	100.000	25-029-024-11	HENNEPIN MN UNITED STATES	PURCHASE MARY STUDNICKA
	\$6,300.00	0.121	0.121	100.000			
0177.00	07/15/1944	0.158	0.158	100.000	25-029-024-11	HENNEPIN MN UNITED STATES	PURCHASE MARIE S. NEHLS
	\$9,350.00	0.158	0.158	100.000			
0178.00	07/15/1944	0.125	0.125	100.000	25-029-024-11	HENNEPIN MN UNITED STATES	PURCHASE PETER CHRISTIANSON
	\$7,000.00	0.125	0.125	100.000			
0179.00	07/21/1944	0.121	0.121	100.000	25-029-024-11	HENNEPIN MN UNITED STATES	PURCHASE HAZEL E. LINDSTROM
	\$6,900.00	0.121	0.121	100.000			
0180.00	09/26/1944	0.124	0.124	100.000	25-029-024-11	HENNEPIN MN UNITED STATES	PURCHASE STELLA STRIEGL ROGALSKI ET AL
	\$7,002.25	0.124	0.124	100.000			
0181.00	10/07/1944	0.159	0.159	100.000	25-029-024-44	HENNEPIN MN UNITED STATES	PURCHASE EDWIN H. & MARIE FORD
	\$10,950.00	0.159	0.159	100.000			
0182.00	05/10/1945	1.803	1.803	100.000	25-029-024-14	HENNEPIN MN UNITED STATES	PURCHASE LUTHERAN MINN. CONFERENCE
	\$165,003.00	1.803	1.803	100.000			
0187.00	03/12/1946	0.457	0.457	100.000	24-029-024-44	HENNEPIN MN UNITED STATES	CONDEMNATION BLANCHE L. & HENRY R. BICKNELL
	\$15,416.00	0.457	0.457	100.000			
0188.00	06/04/1946	0.187	0.187	100.000	24-029-024-41	HENNEPIN MN UNITED STATES	PURCHASE AUGUST W. AND GRAYCE B. SMITH
	\$4,750.00	0.187	0.187	100.000			
0189.00	05/16/1946	0.163	0.163	100.000	24-029-024-41	HENNEPIN MN UNITED STATES	PURCHASE KOSON, KISSEL, NIZNIK & LEGUN
	\$6,750.00	0.163	0.163	100.000			
0190.00	06/14/1946	0.163	0.163	100.000	24-029-024-41	HENNEPIN MN UNITED STATES	PURCHASE STANLEY & VERONICA KOVENSKI
	\$6,000.00	0.163	0.163	100.000			
0191.00	06/04/1946	0.093	0.093	100.000	24-029-024-41	HENNEPIN MN UNITED STATES	PURCHASE RADE AND FRANCES KLASNJA
	\$4,500.00	0.093	0.093	100.000			
0192.00	05/10/1946	0.151	0.151	100.000	24-029-024-41	HENNEPIN MN UNITED STATES	PURCHASE CARL O. HOVLAND
	\$525.00	0.151	0.151	100.000			

UNIVERSITY OF MINNESOTA
REAL ESTATE OFFICE
CURRENT LAND HOLDINGS BY CAMPUS
MINNEAPOLIS EAST BANK CAMPUS (MEB)

Tract	Acquisition Date/ Cost	-----Surface / Mineral-----			Property ID Nbr	County/ State/ Country	How Acquired/ Previous Owner
		Current	Net Acres	Gross Acres--Ownership%			
0193.00	05/13/1946	0.148	0.148	100.000	24-029-024-41	HENNEPIN MN UNITED STATES	PURCHASE
	\$5,200.00	0.148	0.148	100.000			CEDERSTROM, SLETTEN
0194.00	05/14/1946	0.148	0.148	100.000	24-029-024-41	HENNEPIN MN UNITED STATES	PURCHASE
	\$5,750.00	0.148	0.148	100.000			MIKE & MARY ZGODAVA
0195.00	05/15/1946	0.148	0.148	100.000	24-029-024-41	HENNEPIN MN UNITED STATES	PURCHASE
	\$9,350.00	0.148	0.148	100.000			WALTER & HELEN LEGUN
0196.00	05/10/1946	0.148	0.148	100.000	24-029-024-41	HENNEPIN MN UNITED STATES	PURCHASE
	\$400.00	0.148	0.148	100.000			EMERSON COLE CO., STATE OF MN.
0197.00	05/10/1946	0.148	0.148	100.000	24-029-024-41	HENNEPIN MN UNITED STATES	PURCHASE
	\$400.00	0.148	0.148	100.000			STATE OF MN. & JOSEPH NIZNIK.
0198.00	04/05/1946	0.148	0.148	100.000	24-029-024-41	HENNEPIN MN UNITED STATES	PURCHASE
	\$200.00	0.148	0.148	100.000			STATE OF MINNESOTA
0199.00	05/10/1946	0.151	0.151	100.000	24-029-024-41	HENNEPIN MN UNITED STATES	PURCHASE
	\$400.00	0.151	0.151	100.000			STATE OF MINNESOTA
0200.00	06/07/1946	1.750	1.750	100.000	24-029-024-41	HENNEPIN MN UNITED STATES	PURCHASE
	\$9,491.06	1.750	1.750	100.000			NORTH STAR SPECIALTY MFG. CO.
0203.00	07/05/1946	0.107	0.107	100.000	24-029-024-41	HENNEPIN MN UNITED STATES	PURCHASE
	\$2,000.00	0.107	0.107	100.000			MARQUETTE NATIONAL BANK
0205.00	04/01/1947	0.106	0.106	100.000	25-029-024-14	HENNEPIN MN UNITED STATES	CONDEMNATION
	\$15,325.00	0.106	0.106	100.000			LAURA C. HAGGERTY
0206.00	04/01/1947	0.121	0.121	100.000	25-029-024-14	HENNEPIN MN UNITED STATES	CONDEMNATION
	\$12,250.00	0.121	0.121	100.000			RAYMOND & OLA M. WILLIAMS
0207.00	04/01/1947	0.121	0.121	100.000	25-029-024-14	HENNEPIN MN UNITED STATES	CONDEMNATION
	\$10,777.75	0.121	0.121	100.000			O. G. & ORA G. WANLESS
0208.00	04/01/1947	0.121	0.121	100.000	25-029-024-14	HENNEPIN MN UNITED STATES	CONDEMNATION
	\$11,779.83	0.121	0.121	100.000			WILLIAM E. & HELEN BROOKE
0209.00	04/01/1947	0.227	0.227	100.000	25-029-024-14	HENNEPIN MN UNITED STATES	CONDEMNATION
	\$20,406.67	0.227	0.227	100.000			SADIE LAVINE

UNIVERSITY OF MINNESOTA
REAL ESTATE OFFICE
CURRENT LAND HOLDINGS BY CAMPUS
MINNEAPOLIS EAST BANK CAMPUS (MEB)

Tract	Acquisition Date/ Cost	-----Surface / Mineral-----			Property ID Nbr	County/ State/ Country	How Acquired/ Previous Owner
		Current	Net Acres	Gross Acres--Ownership%			
0210.00	05/03/1947	1.868	1.868	100.000	24-029-024-41	HENNEPIN MN UNITED STATES	PURCHASE GREAT NORTHERN RAILWAY CO.
	\$16,899.50	1.868	1.868	100.000			
0212.00	05/18/1948	0.085	0.085	100.000	24-029-024-41	HENNEPIN MN UNITED STATES	PURCHASE FLORA M. JOHNSON
	\$6,000.00	0.085	0.085	100.000			
0213.00	05/18/1948	0.431	0.431	100.000	24-029-024-41	HENNEPIN MN UNITED STATES	PURCHASE ARTHUR R. AND ETHEL M. FERRIN
	\$31,500.00	0.431	0.431	100.000			
0214.00	05/15/1948	0.148	0.148	100.000	24-029-024-41	HENNEPIN MN UNITED STATES	PURCHASE M. R. MAXWELL
	\$700.00	0.148	0.148	100.000			
0215.00	10/14/1948	0.250	0.250	100.000	25-029-024-14	HENNEPIN MN UNITED STATES	PURCHASE PHI DELTA THETA
	\$14,500.00	0.250	0.250	100.000			
0216.00	10/23/1948	0.055	0.055	100.000	24-029-024-41	HENNEPIN MN UNITED STATES	PURCHASE NOBLE B. & MARELL SCHOONMAKER
	\$5,250.00	0.055	0.055	100.000			
0217.00	11/18/1948	1.220	1.220	100.000	25-029-024-13	HENNEPIN MN UNITED STATES	LAND EXCHANGE CITY OF MINNEAPOLIS
	\$1.00	1.220	1.220	100.000			
0218.01	11/17/1949	0.766	0.766	100.000	24-029-024-33	HENNEPIN MN UNITED STATES	LAND EXCHANGE ST. ANTHONY FALLS WATER POWER COMPANY
	\$1.00	0.766	0.766	100.000			
0218.02	11/17/1949	0.037	0.037	100.000	24-029-024-33	HENNEPIN MN UNITED STATES	LAND EXCHANGE MINNEAPOLIS MILL COMPANY
	\$1.00	0.037	0.037	100.000			
0219.00	07/12/1949	0.064	0.064	100.000	24-029-024-42	HENNEPIN MN UNITED STATES	PURCHASE JOHN D. & AMANDA E. DOWLING
	\$6,350.00	0.064	0.064	100.000			
0220.00	07/12/1949	0.071	0.071	100.000	24-029-024-42	HENNEPIN MN UNITED STATES	PURCHASE THOMAS J. & HELEN HATHAWAY
	\$5,750.00	0.071	0.071	100.000			
0221.00	07/12/1949	0.115	0.115	100.000	24-029-024-42	HENNEPIN MN UNITED STATES	PURCHASE NELLIE KOLSTAD
	\$8,750.00	0.115	0.115	100.000			
0222.00	07/12/1949	0.139	0.139	100.000	24-029-024-42	HENNEPIN MN UNITED STATES	PURCHASE LAURENCE & MARGARET RUSSO
	\$8,000.00	0.139	0.139	100.000			
0223.00	07/12/1949	0.148	0.148	100.000	24-029-024-41	HENNEPIN MN UNITED STATES	PURCHASE RODNEY W. AND ETTA E. THURSTON
	\$1,300.00	0.148	0.148	100.000			

UNIVERSITY OF MINNESOTA
REAL ESTATE OFFICE
CURRENT LAND HOLDINGS BY CAMPUS
MINNEAPOLIS EAST BANK CAMPUS (MEB)

Tract	Acquisition Date/ Cost	-----Surface / Mineral-----			Property ID Nbr	County/ State/ Country	How Acquired/ Previous Owner
		Current	Net Acres	Gross Acres--Ownership%			
0224.00	07/14/1949	0.083	0.083	100.000	24-029-024-42	HENNEPIN MN UNITED STATES	PURCHASE
	\$6,350.00	0.083	0.083	100.000			HUGH L. AND LUCY P. DEMMER
0225.00	07/14/1949	0.150	0.150	100.000	24-029-024-41	HENNEPIN MN UNITED STATES	PURCHASE
	\$8,500.00	0.150	0.150	100.000			LESLIE L. AND ELIZABETH M ROBY
0226.00	07/14/1949	0.114	0.114	100.000	24-029-024-42	HENNEPIN MN UNITED STATES	PURCHASE
	\$8,250.00	0.114	0.114	100.000			PAUL AND GERTRUDE A. ROOTKIE
0227.00	07/15/1949	0.081	0.081	100.000	24-029-024-42	HENNEPIN MN UNITED STATES	PURCHASE
	\$4,850.00	0.081	0.081	100.000			THOMAS L. AND ZAIDA FLEMING
0228.00	07/15/1949	0.130	0.130	100.000	24-029-024-41	HENNEPIN MN UNITED STATES	PURCHASE
	\$6,600.00	0.130	0.130	100.000			EDWIN G. & VERNA FAY KOLSTAD
0229.00	07/18/1949	0.090	0.090	100.000	24-029-024-42	HENNEPIN MN UNITED STATES	PURCHASE
	\$6,000.00	0.090	0.090	100.000			EDWARD R. AND HELEN DUFECK
0230.00	07/19/1949	0.100	0.100	100.000	24-029-024-41	HENNEPIN MN UNITED STATES	PURCHASE
	\$11,600.00	0.100	0.100	100.000			ALFRED AND ESTHER BENSON
0231.00	07/20/1949	0.456	0.456	100.000	24-029-024-43	HENNEPIN MN UNITED STATES	PURCHASE
	\$14,500.00	0.456	0.456	100.000			JOHN L. AND MARY M. BODGE
0232.00	07/25/1949	0.313	0.313	100.000	24-029-024-42	HENNEPIN MN UNITED STATES	PURCHASE
	\$11,250.00	0.313	0.313	100.000			MINNESOTA BIBLE COLLEGE
0233.00	07/27/1949	0.091	0.091	100.000	24-029-024-42	HENNEPIN MN UNITED STATES	PURCHASE
	\$9,000.00	0.091	0.091	100.000			MARJORIE M. STEBBINS
0234.00	08/10/1949	0.150	0.150	100.000	24-029-024-41	HENNEPIN MN UNITED STATES	PURCHASE
	\$10,000.00	0.150	0.150	100.000			GERALD A. PETERSON, ROBT. NAVE
0235.00	12/22/1949	0.066	0.066	100.000	24-029-024-42	HENNEPIN MN UNITED STATES	PURCHASE
	\$7,000.00	0.066	0.066	100.000			WALTER E. & EILEEN L. JOHNSON
0236.00	12/24/1949	0.110	0.110	100.000	25-029-024-14	HENNEPIN MN UNITED STATES	PURCHASE
	\$8,750.00	0.110	0.110	100.000			ALICE M & GEORGE RYLAND BAILEY
0237.00	12/23/1949	0.155	0.155	100.000	25-029-024-14	HENNEPIN MN UNITED STATES	PURCHASE
	\$6,000.00	0.155	0.155	100.000			EDWARD S. AND FLORENCE A GOULD

UNIVERSITY OF MINNESOTA
REAL ESTATE OFFICE
CURRENT LAND HOLDINGS BY CAMPUS
MINNEAPOLIS EAST BANK CAMPUS (MEB)

Tract	Acquisition Date/ Cost	-----Surface / Mineral-----			Property ID Nbr	County/ State/ Country	How Acquired/ Previous Owner
		Current Net Acres	Gross Acres	Ownership%			
0238.00	12/30/1949	0.092	0.092	100.000	25-029-024-14	HENNEPIN MN UNITED STATES	PURCHASE
	\$4,500.00	0.092	0.092	100.000			EDWARD S. AND FLORENCE A GOULD
0239.00	01/17/1950	0.101	0.101	100.000	25-029-024-14	HENNEPIN MN UNITED STATES	PURCHASE
	\$21,267.45	0.101	0.101	100.000			NU SIGMA NU ALUMNI ASSOC.
0240.00	01/17/1950	0.089	0.089	100.000	25-029-024-14	HENNEPIN MN UNITED STATES	PURCHASE
	\$15,280.50	0.089	0.089	100.000			XI PSI PHI ALUMNI ASSOCIATION
0241.00	01/17/1950	0.105	0.105	100.000	25-029-024-14	HENNEPIN MN UNITED STATES	PURCHASE
	\$22,545.00	0.105	0.105	100.000			DAN & ELSIE HALE & NELLIE LYON
0242.00	03/17/1950	0.466	0.466	100.000	24-029-024-33	HENNEPIN MN UNITED STATES	PURCHASE
	\$4,508.25	0.466	0.466	100.000			GREAT NORTHERN RAILWAY CO.
0243.00	07/28/1950	0.311	0.311	100.000	25-029-024-14	HENNEPIN MN UNITED STATES	PURCHASE
	\$31,500.00	0.311	0.311	100.000			THE DAYTON COMPANY, MPLS.
0244.00	03/31/1951	0.248	0.248	100.000	25-029-024-11	HENNEPIN MN UNITED STATES	PURCHASE
	\$36,487.53	0.248	0.248	100.000			DAVID S. AND SARAH A. IRWIN
0245.00	01/20/1951	0.115	0.115	100.000	25-029-024-11	HENNEPIN MN UNITED STATES	CONDEMNATION
	\$18,000.00	0.115	0.115	100.000			LIDA A SMITH, ET. AL.
0246.00	06/24/1952	0.292	0.292	100.000	25-029-024-11	HENNEPIN MN UNITED STATES	PURCHASE
	\$34,500.00	0.292	0.292	100.000			JOSEPHINE KOKESH & MARIE PESEK
0247.00	06/25/1952	0.092	0.092	100.000	25-029-024-11	HENNEPIN MN UNITED STATES	PURCHASE
	\$14,350.00	0.092	0.092	100.000			JENNIE OLSON
0248.00	09/29/1952	0.121	0.121	100.000	25-029-024-11	HENNEPIN MN UNITED STATES	PURCHASE
	\$12,500.00	0.121	0.121	100.000			ROBERT S & HELEN B CARPENTER
0250.00	05/15/1953	0.138	0.138	100.000	25-029-024-14	HENNEPIN MN UNITED STATES	PURCHASE
	\$20,000.00	0.138	0.138	100.000			MARY A. LUCEY
0251.00	05/15/1953	0.124	0.124	100.000	25-029-024-14	HENNEPIN MN UNITED STATES	PURCHASE
	\$18,000.00	0.124	0.124	100.000			HELEN C. JACKSON
0252.00	05/22/1953	0.116	0.116	100.000	25-029-024-14	HENNEPIN MN UNITED STATES	PURCHASE
	\$15,800.00	0.116	0.116	100.000			HENRY A. & WINIFRED ERICKSON

UNIVERSITY OF MINNESOTA
REAL ESTATE OFFICE
CURRENT LAND HOLDINGS BY CAMPUS
MINNEAPOLIS EAST BANK CAMPUS (MEB)

Tract	Acquisition Date/ Cost	-----Surface / Mineral-----			Property ID Nbr	County/ State/ Country	How Acquired/ Previous Owner
		Current	Net Acres	Gross Acres--Ownership%			
0253.00	05/26/1953	0.115	0.115	100.000	25-029-024-11	HENNEPIN MN UNITED STATES	PURCHASE NILES A. AND RUTH KJELSON
	\$13,500.00	0.115	0.115	100.000			
0254.00	06/04/1953	0.152	0.152	100.000	25-029-024-14	HENNEPIN MN UNITED STATES	PURCHASE CARL J. & LYDIA A. FOSSUM
	\$23,000.00	0.152	0.152	100.000			
0255.00	05/17/1953	0.158	0.158	100.000	25-029-024-14	HENNEPIN MN UNITED STATES	CONDEMNATION JAMES T & MILDRED L HILLHOUSE
	\$23,500.00	0.158	0.158	100.000			
0256.00	07/08/1954	0.078	0.078	100.000	25-029-024-14	HENNEPIN MN UNITED STATES	PURCHASE ROSE ZIMMERMAN
	\$29,850.00	0.078	0.078	100.000			
0257.00	09/08/1954	0.152	0.152	100.000	25-029-024-14	HENNEPIN MN UNITED STATES	PURCHASE THETA TAU ASSOCIATION OF MN.
	\$14,249.09	0.152	0.152	100.000			
0258.00	10/05/1954	0.110	0.110	100.000	25-029-024-14	HENNEPIN MN UNITED STATES	PURCHASE BRIDGET CULLEN
	\$15,750.00	0.110	0.110	100.000			
0259.00	06/20/1955	0.080	0.080	100.000	25-029-024-14	HENNEPIN MN UNITED STATES	PURCHASE FRED H. & PHYLLIS HUSKEY
	\$15,000.00	0.080	0.080	100.000			
0260.00	07/29/1955	0.121	0.121	100.000	25-029-024-14	HENNEPIN MN UNITED STATES	CONDEMNATION ERNEST J. & HELEN REGULY
	\$16,000.00	0.121	0.121	100.000			
0261.00	07/29/1955	0.129	0.129	100.000	25-029-024-14	HENNEPIN MN UNITED STATES	CONDEMNATION GUDRUN I. CARLSON
	\$19,000.00	0.129	0.129	100.000			
0262.00	03/26/1956	0.148	0.148	100.000	24-029-024-41	HENNEPIN MN UNITED STATES	PURCHASE FLORA M. JOHNSON
	\$6,350.00	0.148	0.148	100.000			
0263.00	05/07/1956	0.152	0.152	100.000	25-029-024-14	HENNEPIN MN UNITED STATES	PURCHASE WILLIAM H. & BESSIE E BARTLETT
	\$14,537.50	0.152	0.152	100.000			
0264.00	05/07/1956	0.073	0.073	100.000	25-029-024-14	HENNEPIN MN UNITED STATES	PURCHASE WALTER A. AND GRACE J. CARLOCK
	\$11,025.00	0.073	0.073	100.000			
0265.00	05/28/1956	0.114	0.114	100.000	24-029-024-41	HENNEPIN MN UNITED STATES	PURCHASE KATHERINE JOHNSON
	\$8,610.00	0.114	0.114	100.000			
0266.00	06/12/1956	0.051	0.051	100.000	24-029-024-41	HENNEPIN MN UNITED STATES	PURCHASE JOHN A. & EDITH M. JOHNSON
	\$7,875.00	0.051	0.051	100.000			

UNIVERSITY OF MINNESOTA
REAL ESTATE OFFICE
CURRENT LAND HOLDINGS BY CAMPUS
MINNEAPOLIS EAST BANK CAMPUS (MEB)

Tract	Acquisition Date/ Cost	-----Surface / Mineral-----			Property ID Nbr	County/ State/ Country	How Acquired/ Previous Owner
		Current	Net Acres	Gross Acres--Ownership%			
0267.00	06/12/1956	0.139	0.139	100.000	24-029-024-42	HENNEPIN MN UNITED STATES	PURCHASE
	\$13,650.00	0.139	0.139	100.000			JULIUS & ANNA B. SYVERSON
0268.00	06/07/1956	0.118	0.118	100.000	25-029-024-14	HENNEPIN MN UNITED STATES	PURCHASE
	\$23,100.00	0.118	0.118	100.000			HELEN & ROBERT JEFFREY, ET AL
0269.00	06/14/1956	0.061	0.061	100.000	24-029-024-43	HENNEPIN MN UNITED STATES	PURCHASE
	\$13,650.00	0.061	0.061	100.000			WARREN B. & ROBERTA J. CHESTON
0270.00	06/15/1956	0.177	0.177	100.000	24-029-024-42	HENNEPIN MN UNITED STATES	PURCHASE
	\$19,950.00	0.177	0.177	100.000			EMIL AND ESTHER B. ELVERUM
0271.00	05/26/1956	0.156	0.156	100.000	24-029-024-42	HENNEPIN MN UNITED STATES	PURCHASE
	\$9,869.37	0.156	0.156	100.000			PUZAK, LOFGREN, & KISE ET.AL.
0272.00	05/20/1956	0.051	0.051	100.000	24-029-024-41	HENNEPIN MN UNITED STATES	PURCHASE
	\$7,140.00	0.051	0.051	100.000			RONALD F. AND DONNA L. KEELER
0273.00	06/26/1956	0.101	0.101	100.000	24-029-024-42	HENNEPIN MN UNITED STATES	PURCHASE
	\$13,781.00	0.101	0.101	100.000			MORRIS J. & GRACE R. BESNER
0274.00	06/13/1956	0.058	0.058	100.000	25-029-024-14	HENNEPIN MN UNITED STATES	PURCHASE
	\$13,440.00	0.058	0.058	100.000			F. W. FIEK, ET. AL.
0275.00	07/10/1956	0.114	0.114	100.000	24-029-024-42	HENNEPIN MN UNITED STATES	PURCHASE
	\$16,275.00	0.114	0.114	100.000			JOSEPH H. & ROSE SALINY
0276.00	07/17/1956	0.051	0.051	100.000	24-029-024-42	HENNEPIN MN UNITED STATES	PURCHASE
	\$14,700.00	0.051	0.051	100.000			HAROLD C. & BEATRICE RETHLAKE
0277.00	07/11/1956	0.075	0.075	100.000	24-029-024-42	HENNEPIN MN UNITED STATES	PURCHASE
	\$9,555.00	0.075	0.075	100.000			GEORGE & MARY STAVISKY, ET.AL.
0278.00	07/26/1956	0.157	0.157	100.000	24-029-024-42	HENNEPIN MN UNITED STATES	PURCHASE
	\$11,750.00	0.157	0.157	100.000			MAMIE C. WENDT
0279.00	07/18/1956	0.125	0.125	100.000	24-029-024-43	HENNEPIN MN UNITED STATES	PURCHASE
	\$13,650.00	0.125	0.125	100.000			G.J. & HAZEL S. WICK
0280.00	07/25/1956	0.061	0.061	100.000	25-029-024-14	HENNEPIN MN UNITED STATES	PURCHASE
	\$12,337.50	0.061	0.061	100.000			ARVID J. AND ALICE M. KUUTTI

UNIVERSITY OF MINNESOTA
REAL ESTATE OFFICE
CURRENT LAND HOLDINGS BY CAMPUS
MINNEAPOLIS EAST BANK CAMPUS (MEB)

Tract	Acquisition Date/ Cost	-----Surface / Mineral-----			Property ID Nbr	County/ State/ Country	How Acquired/ Previous Owner
		Current Net Acres	Gross Acres	Ownership%			
0281.00	07/26/1956	0.083	0.083	100.000	24-029-024-43	HENNEPIN MN UNITED STATES	PURCHASE WESTMINSTER FOUNDATION CORP.
	\$8,333.33	0.083	0.083	100.000			
0282.00	07/25/1956	0.125	0.125	100.000	25-029-024-14	HENNEPIN MN UNITED STATES	PURCHASE HAROLD SIEGEL
	\$16,012.50	0.125	0.125	100.000			
0283.00	07/25/1956	0.064	0.064	100.000	25-029-024-14	HENNEPIN MN UNITED STATES	PURCHASE CHRISTINE B. RUUD
	\$16,800.00	0.064	0.064	100.000			
0284.00	07/25/1956	0.250	0.250	100.000	24-029-024-43	HENNEPIN MN UNITED STATES	PURCHASE MORRIS J. AND GRACE R. BESNER
	\$24,150.00	0.250	0.250	100.000			
0285.00	08/02/1956	0.076	0.076	100.000	24-029-024-41	HENNEPIN MN UNITED STATES	PURCHASE OTTO AND HILDA M. ANDERSON
	\$8,200.00	0.076	0.076	100.000			
0286.00	07/27/1956	0.099	0.099	100.000	24-029-024-42	HENNEPIN MN UNITED STATES	PURCHASE KARL F & MARGUERITE R HERRMANN
	\$10,815.00	0.099	0.099	100.000			
0287.00	08/14/1956	0.250	0.250	100.000	24-029-024-43	HENNEPIN MN UNITED STATES	PURCHASE RALPH E. DURGIN, ET. AL.
	\$21,945.00	0.250	0.250	100.000			
0288.00	08/02/1956	0.062	0.062	100.000	25-029-024-14	HENNEPIN MN UNITED STATES	PURCHASE HELEN & ROBERT JEFFREY ET AL
	\$16,275.00	0.062	0.062	100.000			
0289.00	08/22/1956	0.118	0.118	100.000	25-029-024-14	HENNEPIN MN UNITED STATES	PURCHASE DOROTHY JANE CAVIN, ET. AL.
	\$16,000.00	0.118	0.118	100.000			
0290.00	08/17/1956	0.057	0.057	100.000	25-029-024-14	HENNEPIN MN UNITED STATES	PURCHASE CLARA THOMPSON
	\$12,075.00	0.057	0.057	100.000			
0291.00	06/11/1956	0.155	0.155	100.000	25-029-024-14	HENNEPIN MN UNITED STATES	PURCHASE WILLIAM BYESS & WILLIAM THORPE
	\$14,175.00	0.155	0.155	100.000			
0292.00	08/24/1956	0.050	0.121	100.000	24-029-024-44	HENNEPIN MN UNITED STATES	PURCHASE GEORGE COLARICH
	* \$17,745.00	0.050	0.121	100.000			
0293.00	08/24/1956	0.064	0.064	100.000	25-029-024-14	HENNEPIN MN UNITED STATES	PURCHASE MARSHALL R. & DELORES J. RUNGE
	\$10,762.50	0.064	0.064	100.000			
0294.00	09/17/1956	0.103	0.103	100.000	24-029-024-41	HENNEPIN MN UNITED STATES	PURCHASE MAURICE I. & BEATRICE MEAHAN
	\$13,650.00	0.103	0.103	100.000			

* Asterisk reflects original acquisition cost before deduction

UNIVERSITY OF MINNESOTA
REAL ESTATE OFFICE
CURRENT LAND HOLDINGS BY CAMPUS
MINNEAPOLIS EAST BANK CAMPUS (MEB)

Tract	Acquisition Date/ Cost	-----Surface / Mineral-----			Property ID Nbr	County/ State/ Country	How Acquired/ Previous Owner
		Current Net Acres	Gross Acres	Ownership%			
0295.00	09/17/1956	0.148	0.148	100.000	24-029-024-41	HENNEPIN MN UNITED STATES	PURCHASE
	\$12,075.00	0.148	0.148	100.000			REUBEN O. & NORA M. BENSON
0296.00	09/24/1956	0.125	0.125	100.000	24-029-024-43	HENNEPIN MN UNITED STATES	PURCHASE
	\$19,215.00	0.125	0.125	100.000			FREDA W. BRACKETT
0297.00	09/27/1956	0.148	0.148	100.000	24-029-024-41	HENNEPIN MN UNITED STATES	PURCHASE
	\$16,275.00	0.148	0.148	100.000			MARVIN MILLER, ET. AL.
0298.00	09/27/1956	0.151	0.151	100.000	24-029-024-41	HENNEPIN MN UNITED STATES	PURCHASE
	\$17,587.50	0.151	0.151	100.000			PETER HAYWA
0299.00	09/24/1956	0.148	0.148	100.000	24-029-024-41	HENNEPIN MN UNITED STATES	PURCHASE
	\$11,550.00	0.148	0.148	100.000			EDWARD P. AND LILLIAN CRAMPTON
0300.00	10/03/1956	0.159	0.159	100.000	24-029-024-41	HENNEPIN MN UNITED STATES	PURCHASE
	\$19,950.00	0.159	0.159	100.000			JENNIE HILSTAD
0301.00	10/15/1956	0.100	0.100	100.000	24-029-024-41	HENNEPIN MN UNITED STATES	PURCHASE
	\$15,750.00	0.100	0.100	100.000			EDWIN L. & GRACE CHRISTOPHER
0302.00	10/15/1956	0.150	0.150	100.000	24-029-024-41	HENNEPIN MN UNITED STATES	PURCHASE
	\$11,550.00	0.150	0.150	100.000			MINA AMUNDSON
0303.00	10/30/1956	0.060	0.060	100.000	24-029-024-43	HENNEPIN MN UNITED STATES	PURCHASE
	\$19,687.50	0.060	0.060	100.000			LILLIAN M. BOOTH
0304.00	11/07/1956	0.072	0.072	100.000	24-029-024-41	HENNEPIN MN UNITED STATES	PURCHASE
	\$10,500.00	0.072	0.072	100.000			NINA M. STERNER
0305.00	11/12/1956	0.170	0.170	100.000	24-029-024-43	HENNEPIN MN UNITED STATES	PURCHASE
	\$21,000.00	0.170	0.170	100.000			CORWIN F. & LUELLE B. GERINGER
0306.00	10/26/1956	0.230	0.230	100.000	24-029-024-41	HENNEPIN MN UNITED STATES	PURCHASE
	\$16,800.00	0.230	0.230	100.000			ARTHUR A. PRENOVOST
0307.00	11/01/1956	0.110	0.110	100.000	24-029-024-41	HENNEPIN MN UNITED STATES	PURCHASE
	\$10,605.00	0.110	0.110	100.000			CYRIL F. & MATHILDA M. ROTTER
0308.00	11/05/1956	0.295	0.386	100.000	24-029-024-43	HENNEPIN MN UNITED STATES	PURCHASE
	* \$43,365.00	0.386	0.386	100.000			MINNESOTA BIBLE COLLEGE

* Asterisk reflects original acquisition cost before deduction

UNIVERSITY OF MINNESOTA
REAL ESTATE OFFICE
CURRENT LAND HOLDINGS BY CAMPUS
MINNEAPOLIS EAST BANK CAMPUS (MEB)

Tract	Acquisition Date/ Cost	-----Surface / Mineral-----			Property ID Nbr	County/ State/ Country	How Acquired/ Previous Owner
		Current Net Acres	Gross Acres	Ownership%			
0310.00	09/21/1956	0.076	0.076	100.000	24-029-024-41	HENNEPIN MN UNITED STATES	PURCHASE
	\$7,875.00	0.076	0.076	100.000			ARTHUR AND MARIE E. YLINEN
0311.00	12/05/1956	0.118	0.118	100.000	25-029-024-14	HENNEPIN MN UNITED STATES	PURCHASE
	\$17,010.00	0.118	0.118	100.000			EDWARD AND ALICE ZUKAITIS
0312.00	12/05/1956	0.106	0.106	100.000	24-029-024-41	HENNEPIN MN UNITED STATES	PURCHASE
	\$16,012.50	0.106	0.106	100.000			FRANK S. BLOCHOWIAK
0313.00	09/13/1956	0.250	0.250	100.000	25-029-024-11	HENNEPIN MN UNITED STATES	PURCHASE
	\$27,500.00	0.250	0.250	100.000			HELEN AND WILLARD BECKER ET AL
0314.00	12/31/1956	0.118	0.118	100.000	25-029-024-14	HENNEPIN MN UNITED STATES	PURCHASE
	\$20,475.00	0.118	0.118	100.000			ETTA TOLLEFSON
0315.00	12/31/1956	0.118	0.118	100.000	25-029-024-14	HENNEPIN MN UNITED STATES	PURCHASE
	\$19,950.00	0.118	0.118	100.000			JANET LOGAN
0316.00	12/31/1956	0.163	0.163	100.000	25-029-024-14	HENNEPIN MN UNITED STATES	PURCHASE
	\$20,895.00	0.163	0.163	100.000			FRED R. AND PHYLLIS HUSKEY
0317.00	01/17/1957	0.026	0.026	100.000	24-029-024-33	HENNEPIN MN UNITED STATES	PURCHASE
	\$350.00	0.026	0.026	100.000			GREAT NORTHERN RAILWAY CO.
0318.00	01/29/1957	0.247	0.247	100.000	25-029-024-14	HENNEPIN MN UNITED STATES	PURCHASE
	\$110,000.00	0.247	0.247	100.000			BALTIMORE REALTY COMPANY
0319.00	02/15/1957	0.155	0.155	100.000	25-029-024-14	HENNEPIN MN UNITED STATES	PURCHASE
	\$19,162.50	0.155	0.155	100.000			JULIA REGULY
0320.00	03/12/1957	0.078	0.078	100.000	25-029-024-41	HENNEPIN MN UNITED STATES	PURCHASE
	\$10,500.00	0.078	0.078	100.000			ESTATE OF ALBERTHA BOLL
0321.00	05/07/1957	0.118	0.118	100.000	25-029-024-14	HENNEPIN MN UNITED STATES	PURCHASE
	\$16,000.00	0.118	0.118	100.000			FRANK N. & ALMA PERKO
0322.00	07/16/1957	0.069	0.069	100.000	25-029-024-14	HENNEPIN MN UNITED STATES	PURCHASE
	\$13,100.00	0.069	0.069	100.000			FRANK HALL
0323.00	06/17/1957	0.012	0.012	100.000	24-029-024-41	HENNEPIN MN UNITED STATES	CONDEMNATION
	\$16,500.00	0.012	0.012	100.000			AMY J. HOVLAND

UNIVERSITY OF MINNESOTA
REAL ESTATE OFFICE
CURRENT LAND HOLDINGS BY CAMPUS
MINNEAPOLIS EAST BANK CAMPUS (MEB)

Tract	Acquisition Date/ Cost	-----Surface / Mineral-----			Property ID Nbr	County/ State/ Country	How Acquired/ Previous Owner
		Current	Net Acres	Gross Acres--Ownership%			
0324.00	05/13/1959	0.118	0.118	100.000	25-029-024-14	HENNEPIN MN UNITED STATES	CONDEMNATION
	\$17,100.00	0.118	0.118	100.000			CALEB P. PETERSON, FRANK HALL
0325.00	12/08/1958	0.118	0.118	100.000	25-029-024-14	HENNEPIN MN UNITED STATES	CONDEMNATION
	\$18,975.00	0.118	0.118	100.000			KENNETH AND KATHRYN VON BUSCH
0326.00	03/31/1959	0.114	0.114	100.000	24-029-024-41	HENNEPIN MN UNITED STATES	CONDEMNATION
	\$10,175.00	0.114	0.114	100.000			RAY BENNETT, ET. AL.
0328.00	04/30/1959	0.197	0.197	100.000	25-029-024-14	HENNEPIN MN UNITED STATES	PURCHASE
	\$19,500.00	0.197	0.197	100.000			JOSEPH BEAUDETTE, P. GUSTAFSON
0329.00	01/29/1958	0.096	0.096	100.000	25-029-024-14	HENNEPIN MN UNITED STATES	CONDEMNATION
	\$21,000.00	0.096	0.096	100.000			JOHN H. AND ETHELYN N. ESSLER
0330.00	01/24/1958	0.125	0.125	100.000	25-029-004-14	HENNEPIN MN UNITED STATES	CONDEMNATION
	\$16,600.00	0.125	0.125	100.000			EARL L. AND MARIE F. WELCH
0331.00	01/23/1958	0.109	0.109	100.000	25-029-024-14	HENNEPIN MN UNITED STATES	CONDEMNATION
	\$18,500.00	0.109	0.109	100.000			ARTHUR W. AND ANNIE GRIFFITH
0332.00	01/31/1958	0.083	0.083	100.000	25-029-024-14	HENNEPIN MN UNITED STATES	CONDEMNATION
	\$14,100.00	0.083	0.083	100.000			COUNCILMAN, KINKEL AND DEGNAN
0333.00	02/04/1958	0.125	0.125	100.000	25-029-024-14	HENNEPIN MN UNITED STATES	CONDEMNATION
	\$22,500.00	0.125	0.125	100.000			SCOTT, COUNCILMAN AND KINKEL
0334.00	02/05/1958	0.150	0.150	100.000	25-029-024-14	HENNEPIN MN UNITED STATES	CONDEMNATION
	\$17,400.00	0.150	0.150	100.000			PICKETT, ZIMMERMAN ET AL
0335.00	04/08/1958	0.083	0.083	100.000	25-029-024-14	HENNEPIN MN UNITED STATES	CONDEMNATION
	\$16,400.00	0.083	0.083	100.000			PHILBROOK, QUISENBERRY ET AL
0336.00	01/25/1958	0.167	0.167	100.000	25-029-024-14	HENNEPIN MN UNITED STATES	CONDEMNATION
	\$19,500.00	0.167	0.167	100.000			EDWARD & SARAH FAGAN ET AL
0337.00	12/31/1957	0.064	0.064	100.000	25-029-024-14	HENNEPIN MN UNITED STATES	CONDEMNATION
	\$18,900.00	0.064	0.064	100.000			HELEN PRATT ET AL
0338.00	01/25/1958	0.125	0.125	100.000	25-029-024-14	HENNEPIN MN UNITED STATES	CONDEMNATION
	\$15,500.00	0.125	0.125	100.000			SHIRLEY J. AND ESTHER L KINKEL

UNIVERSITY OF MINNESOTA
REAL ESTATE OFFICE
CURRENT LAND HOLDINGS BY CAMPUS
MINNEAPOLIS EAST BANK CAMPUS (MEB)

Tract	Acquisition Date/ Cost	-----Surface / Mineral-----			Property ID Nbr	County/ State/ Country	How Acquired/ Previous Owner
		Current	Net Acres	Gross Acres--Ownership%			
0339.00	04/22/1958	0.150	0.150	100.000	25-029-024-14	HENNEPIN MN UNITED STATES	CONDEMNATION
	\$17,900.00	0.150	0.150	100.000			WALTER A AND THELMA E. FOLSKE
0340.00	05/08/1958	0.083	0.083	100.000	25-029-024-14	HENNEPIN MN UNITED STATES	CONDEMNATION
	\$18,500.00	0.083	0.083	100.000			MERWIN V. & MARGUERITE GRIDLEY
0341.00	02/24/1958	0.127	0.127	100.000	25-029-024-14	HENNEPIN MN UNITED STATES	CONDEMNATION
	\$17,200.00	0.127	0.127	100.000			LYNN WANLESS, ROSE ZIMMERMAN
0342.00	01/27/1958	0.034	0.034	100.000	25-029-024-14	HENNEPIN MN UNITED STATES	PURCHASE
	\$11,500.00	0.034	0.034	100.000			HALVOR AND KAREN K. VERMUND
0343.00	02/19/1958	0.109	0.109	100.000	25-029-024-14	HENNEPIN MN UNITED STATES	CONDEMNATION
	\$22,001.00	0.109	0.109	100.000			KAPPA ETA KAPPA, INC.
0344.00	02/28/1958	0.083	0.083	100.000	25-029-024-14	HENNEPIN MN UNITED STATES	CONDEMNATION
	\$17,800.00	0.083	0.083	100.000			XI PSI PHI ALUMNI ASSOC.
0345.00	03/03/1958	0.091	0.091	100.000	25-029-024-14	HENNEPIN MN UNITED STATES	CONDEMNATION
	\$17,900.00	0.091	0.091	100.000			IRMA AND CLARENCE COUNCILMAN
0346.00	03/21/1958	0.064	0.064	100.000	25-029-024-14	HENNEPIN MN UNITED STATES	CONDEMNATION
	\$23,500.00	0.064	0.064	100.000			FRANK AND EUGENIA THEROS
0347.00	03/21/1958	0.149	0.149	100.000	25-029-024-14	HENNEPIN MN UNITED STATES	CONDEMNATION
	\$31,000.00	0.149	0.149	100.000			FRANK AND EUGENIA THEROS
0348.00	05/05/1958	0.109	0.109	100.000	25-029-024-14	HENNEPIN MN UNITED STATES	CONDEMNATION
	\$17,000.00	0.109	0.109	100.000			MATTIE A. DALAKER
0349.00	07/31/1958	0.125	0.125	100.000	25-029-024-14	HENNEPIN MN UNITED STATES	CONDEMNATION
	\$15,200.00	0.125	0.125	100.000			OLA M. WILLIAMS
0350.00	05/23/1958	0.250	0.250	100.000	25-029-024-14	HENNEPIN MN UNITED STATES	CONDEMNATION
	\$18,900.00	0.250	0.250	100.000			SELMA A. LEE
0353.00	06/24/1958	0.072	0.072	100.000	24-029-024-11	HENNEPIN MN UNITED STATES	CONDEMNATION
	\$17,200.00	0.072	0.072	100.000			EVA C. SWANSON
0357.01	05/20/1958	0.070	0.070	100.000	25-029-024-11	HENNEPIN MN UNITED STATES	CONDEMNATION
	\$16,500.00	0.070	0.070	100.000			BENJAMIN MOSHER, ET. AL.

UNIVERSITY OF MINNESOTA
REAL ESTATE OFFICE
CURRENT LAND HOLDINGS BY CAMPUS
MINNEAPOLIS EAST BANK CAMPUS (MEB)

Tract	Acquisition Date/ Cost	-----Surface / Mineral-----			Property ID Nbr	County/ State/ Country	How Acquired/ Previous Owner	
		Current	Net Acres	Gross Acres--Ownership%				
0357.02	06/20/1958		0.061	0.073	100.000	25-029-024-11	HENNEPIN	CONDEMNATION
	* \$17,050.00		0.061	0.073	100.000		MN UNITED STATES	LEAFIE M. & CARL H. NORMAN
0357.03	07/14/1958		0.115	0.115	100.000	25-029-024-11	HENNEPIN	CONDEMNATION
	\$24,200.00		0.115	0.115	100.000		MN UNITED STATES	ALIDA C. WATTS
0428.00	07/20/1959		0.309	0.309	100.000	25-029-024-13	HENNEPIN	CONDEMNATION
	\$30,100.00		0.309	0.309	100.000		MN UNITED STATES	MARY & GEORGE FRANKFORTER
0484.00	10/14/1959		0.643	0.643	100.000	25-029-024-13	HENNEPIN	PURCHASE
	\$39,950.00		0.643	0.643	100.000		MN UNITED STATES	CITY OF MINNEAPOLIS
0485.00	10/26/1959		1.523	1.523	100.000	24-029-024-44	HENNEPIN	PURCHASE
	\$135,000.00		1.523	1.523	100.000		MN UNITED STATES	CURTIS COMPANIES, INCORPORATED
0487.00	12/24/1959		0.290	0.290	100.000	24-029-024-42	HENNEPIN	PURCHASE
	\$20,500.00		0.290	0.290	100.000		MN UNITED STATES	ROBERT W. & JOAN LEE CARLSON
0489.00	03/21/1960		0.088	0.088	100.000	24-029-024-41	HENNEPIN	PURCHASE
	\$13,000.00		0.088	0.088	100.000		MN UNITED STATES	OSCAR G. AND MILDRED E JOHNSON
0490.00	05/17/1960		0.093	0.093	100.000	24-029-024-41	HENNEPIN	PURCHASE
	\$10,000.00		0.093	0.093	100.000		MN UNITED STATES	GEORGE AND VERONICA JOHNSON
0492.00	10/19/1960		0.147	0.147	100.000	24-029-024-41	HENNEPIN	PURCHASE
	\$8,750.00		0.147	0.147	100.000		MN UNITED STATES	LEVI B. AND EDNA S. PEASE
0495.00	03/27/1961		0.273	0.273	100.000	25-029-024-14	HENNEPIN	PURCHASE
	\$23,600.00		0.273	0.273	100.000		MN UNITED STATES	STICKNEY & LITZENBERG ET. AL.
0496.00	06/27/1961		0.063	0.063	100.000	25-029-024-14	HENNEPIN	PURCHASE
	\$16,250.00		0.063	0.063	100.000		MN UNITED STATES	HENRY J. AND JULIA K. WIDNA
0497.00	08/07/1961		0.168	0.168	100.000	24-029-024-44	HENNEPIN	PURCHASE
	\$13,825.00		0.168	0.168	100.000		MN UNITED STATES	MABEL & JOSEPH S. MAYER
0498.06	10/23/1961		0.082	0.082	100.000	30-029-023-22	HENNEPIN	CONDEMNATION
	\$20,000.00		0.082	0.082	100.000		MN UNITED STATES	AHMANN AND FAGAN ET AL
0498.07	10/23/1961		0.103	0.103	100.000	30-029-023-22	HENNEPIN	CONDEMNATION
	\$26,100.00		0.103	0.103	100.000		MN UNITED STATES	FAGAN AND BERGSTEN

* Asterisk reflects original acquisition cost before deduction

UNIVERSITY OF MINNESOTA
REAL ESTATE OFFICE
CURRENT LAND HOLDINGS BY CAMPUS
MINNEAPOLIS EAST BANK CAMPUS (MEB)

Tract	Acquisition Date/ Cost	-----Surface / Mineral-----			Property ID Nbr	County/ State/ Country	How Acquired/ Previous Owner
		Current	Net Acres	Gross Acres--Ownership%			
0498.08	10/23/1961	0.142	0.142	100.000	30-029-023-22	HENNEPIN MN UNITED STATES	CONDEMNATION EDWARD J. FAGAN & SARAH FAGAN
	\$30,000.00	0.142	0.142	100.000			
0499.00	11/08/1961	0.125	0.125	100.000	25-029-024-41	HENNEPIN MN UNITED STATES	PURCHASE ROBERT E. AND BERTHA HANSON
	\$26,250.00	0.125	0.125	100.000			
0501.00	12/19/1961	0.125	0.125	100.000	25-029-024-14	HENNEPIN MN UNITED STATES	PURCHASE ROBERT A. AND GENE B. GOOD
	\$17,000.00	0.125	0.125	100.000			
0502.00	12/28/1961	0.148	0.148	100.000	24-029-024-44	HENNEPIN MN UNITED STATES	PURCHASE CONGREGATIONAL CONFERENCE
	\$32,000.00	0.148	0.148	100.000			
0505.00	06/27/1962	1.399	1.399	100.000	25-029-024-41	HENNEPIN MN UNITED STATES	PURCHASE CITY OF MINNEAPOLIS, MINNEAPOLIS PARK BOARD
	\$75,000.00	1.399	1.399	100.000			
0512.00	05/01/1963	0.333	0.333	100.000	24-029-024-41	HENNEPIN MN UNITED STATES	PURCHASE HAROLD S AND ANN B. BLOCHOWIAK
	\$21,075.00	0.333	0.333	100.000			
0513.00	05/22/1963	0.101	0.101	100.000	24-029-024-41	HENNEPIN MN UNITED STATES	PURCHASE DAVID AND JEAN A. VAN DIEPEN
	\$10,100.00	0.101	0.101	100.000			
0514.00	05/29/1963	0.091	0.091	100.000	24-029-024-41	HENNEPIN MN UNITED STATES	PURCHASE LENA ST. CROIX
	\$8,750.00	0.091	0.091	100.000			
0515.00	04/14/1963	0.587	0.587	100.000	25-029-024-11	HENNEPIN MN UNITED STATES	PURCHASE MAURICE GOLDMAN ET AL
	\$176,250.00	0.587	0.587	100.000			
0516.00	05/29/1963	0.148	0.148	100.000	24-029-024-41	HENNEPIN MN UNITED STATES	PURCHASE WILLIAM O. LORA J. CASTER
	\$12,750.00	0.148	0.148	100.000			
0517.00	05/31/1963	0.167	0.167	100.000	24-029-024-41	HENNEPIN MN UNITED STATES	PURCHASE ETHEL YUND, ET. AL.
	\$13,750.00	0.167	0.167	100.000			
0519.00	06/13/1963	0.121	0.121	100.000	24-029-024-41	HENNEPIN MN UNITED STATES	PURCHASE WALTER R. STERNBERG
	\$12,500.00	0.121	0.121	100.000			
0520.00	06/27/1963	0.117	0.117	100.000	24-029-024-41	HENNEPIN MN UNITED STATES	PURCHASE WALTER H. AND MARY JO UPHOFF
	\$16,700.00	0.117	0.117	100.000			
0521.00	07/18/1963	0.069	0.069	100.000	24-029-024-41	HENNEPIN MN UNITED STATES	PURCHASE DENNIS A. AND MARYANN ROFF
	\$10,750.00	0.069	0.069	100.000			

UNIVERSITY OF MINNESOTA
REAL ESTATE OFFICE
CURRENT LAND HOLDINGS BY CAMPUS
MINNEAPOLIS EAST BANK CAMPUS (MEB)

Tract	Acquisition Date/ Cost	-----Surface / Mineral-----			Property ID Nbr	County/ State/ Country	How Acquired/ Previous Owner
		Current Net Acres	Gross Acres	Ownership%			
0522.00	07/23/1963	0.119	0.119	100.000	24-029-024-41	HENNEPIN MN UNITED STATES	PURCHASE
	\$11,250.00	0.119	0.119	100.000			MURRAY B. AND ESTHER C. HUNT
0523.00	07/24/1963	0.072	0.072	100.000	24-029-024-41	HENNEPIN MN UNITED STATES	PURCHASE
	\$12,500.00	0.072	0.072	100.000			MARIKO UCHIDA
0524.00	07/26/1963	0.148	0.148	100.000	24-029-024-41	HENNEPIN MN UNITED STATES	PURCHASE
	\$13,750.00	0.148	0.148	100.000			ROBERT B. HOSKING
0525.00	07/26/1963	0.092	0.092	100.000	24-029-024-42	HENNEPIN MN UNITED STATES	PURCHASE
	\$18,000.00	0.092	0.092	100.000			DONALD W. AND JOANNE L. KISE
0526.00	07/26/1963	0.148	0.148	100.000	24-029-024-41	HENNEPIN MN UNITED STATES	PURCHASE
	\$15,200.00	0.148	0.148	100.000			CATHERINE FRANKLIN
0527.00	07/31/1963	0.117	0.117	100.000	24-029-024-41	HENNEPIN MN UNITED STATES	PURCHASE
	\$21,500.00	0.117	0.117	100.000			ALDRICH COMPANY
0529.00	08/19/1963	0.096	0.096	100.000	24-029-024-41	HENNEPIN MN UNITED STATES	PURCHASE
	\$12,750.00	0.096	0.096	100.000			ARVILLA N. HOLSTEIN
0532.00	10/22/1963	0.079	0.079	100.000	24-029-024-41	HENNEPIN MN UNITED STATES	PURCHASE
	\$17,250.00	0.079	0.079	100.000			EDWARD F. AND M. EILEEN THANGE
0533.00	10/31/1963	0.079	0.079	100.000	24-029-024-41	HENNEPIN MN UNITED STATES	PURCHASE
	\$20,900.00	0.079	0.079	100.000			ROBERT E. AND BERTHA HANSON
0536.00	11/12/1963	0.057	0.057	100.000	24-029-024-41	HENNEPIN MN UNITED STATES	PURCHASE
	\$13,250.00	0.057	0.057	100.000			JOHN J. AND ANGELA M. NOWAK
0537.00	12/10/1963	0.227	0.227	100.000	25-029-024-14	HENNEPIN MN UNITED STATES	PURCHASE
	\$30,000.00	0.227	0.227	100.000			MARY K. SHEPARDSON
0538.00	12/17/1963	0.134	0.134	100.000	25-029-024-14	HENNEPIN MN UNITED STATES	PURCHASE
	\$30,000.00	0.134	0.134	100.000			PHI BETA PI BUILDING ASSOC.
0540.00	12/19/1963	0.091	0.091	100.000	24-029-024-41	HENNEPIN MN UNITED STATES	PURCHASE
	\$15,250.00	0.091	0.091	100.000			MERCEDES BUSWELL
0541.00	12/26/1963	0.152	0.152	100.000	30-029-023-23	HENNEPIN MN UNITED STATES	PURCHASE
	\$20,000.00	0.152	0.152	100.000			GEORGE & DOROTHY CHERGOSKY

UNIVERSITY OF MINNESOTA
REAL ESTATE OFFICE
CURRENT LAND HOLDINGS BY CAMPUS
MINNEAPOLIS EAST BANK CAMPUS (MEB)

Tract	Acquisition Date/ Cost	-----Surface / Mineral-----			Property ID Nbr	County/ State/ Country	How Acquired/ Previous Owner
		Current	Net Acres	Gross Acres--Ownership%			
0548.00	12/31/1963	0.148	0.148	100.000	24-029-024-41	HENNEPIN MN UNITED STATES	PURCHASE
	\$14,469.00	0.148	0.148	100.000			DONALD W AND VIOLA E DAHLSTROM
0556.00	06/17/1964	0.148	0.148	100.000	24-029-024-44	HENNEPIN MN UNITED STATES	PURCHASE
	\$16,000.00	0.148	0.148	100.000			ARTHUR F. AND ROSA D. LEWIS
0557.00	05/14/1964	0.069	0.069	100.000	24-029-024-41	HENNEPIN MN UNITED STATES	PURCHASE
	\$9,250.00	0.069	0.069	100.000			DOUGLAS J. ELLIS
0560.00	07/09/1964	0.040	0.040	100.000	25-029-024-11	HENNEPIN MN UNITED STATES	PURCHASE
	\$10,200.00	0.040	0.040	100.000			OLIVE H. KOHNER
0561.00	07/16/1964	0.048	0.048	100.000	24-029-024-41	HENNEPIN MN UNITED STATES	PURCHASE
	\$8,750.00	0.048	0.048	100.000			KATHERINE R. LEONARD
0562.00	07/16/1964	0.081	0.081	100.000	24-029-024-41	HENNEPIN MN UNITED STATES	PURCHASE
	\$11,350.00	0.081	0.081	100.000			GUILLERMO SCHRADER
0563.00	07/10/1964	0.052	0.052	100.000	24-029-024-41	HENNEPIN MN UNITED STATES	PURCHASE
	\$10,750.00	0.052	0.052	100.000			ADELAIDE E. SIMONS
0565.00	08/07/1964	0.098	0.098	100.000	25-029-024-41	HENNEPIN MN UNITED STATES	PURCHASE
	\$11,750.00	0.098	0.098	100.000			JERRY E. HARRINGTON
0567.00	07/27/1964	0.072	0.072	100.000	24-029-024-41	HENNEPIN MN UNITED STATES	PURCHASE
	\$8,250.00	0.072	0.072	100.000			MARIE SCHULTZ
0568.00	09/09/1964	0.139	0.139	100.000	24-029-024-41	HENNEPIN MN UNITED STATES	PURCHASE
	\$15,650.00	0.139	0.139	100.000			HARRY A. AND LEANORE M. SMISEK
0569.00	09/14/1964	0.114	0.114	100.000	24-029-024-41	HENNEPIN MN UNITED STATES	PURCHASE
	\$13,750.00	0.114	0.114	100.000			EDWARD H. AND CAROL D RYBNICEK
0570.00	09/14/1964	0.099	0.099	100.000	24-029-024-41	HENNEPIN MN UNITED STATES	PURCHASE
	\$9,650.00	0.099	0.099	100.000			GLADYS M. THARALSON
0572.11	06/13/1964	0.114	0.114	100.000	24-029-024-41	HENNEPIN MN UNITED STATES	CONDEMNATION
	\$23,500.00	0.114	0.114	100.000			ROBERT LUCAS & HYMAN ITMAN
0573.00	11/02/1964	0.152	0.152	100.000	24-029-024-41	HENNEPIN MN UNITED STATES	PURCHASE
	\$15,250.00	0.152	0.152	100.000			DOROTHY I. RANCK ET AL

UNIVERSITY OF MINNESOTA
REAL ESTATE OFFICE
CURRENT LAND HOLDINGS BY CAMPUS
MINNEAPOLIS EAST BANK CAMPUS (MEB)

Tract	Acquisition Date/ Cost	-----Surface / Mineral-----			Property ID Nbr	County/ State/ Country	How Acquired/ Previous Owner
		Current	Net Acres	Gross Acres--Ownership%			
0575.00	12/30/1964	0.038	0.038	100.000	24-029-024-41	HENNEPIN MN UNITED STATES	PURCHASE
	\$8,500.00	0.038	0.038	100.000			MARGARET E. MOSELLE
0576.01	12/31/1964	1.950	1.950	100.000	24-029-024-33	HENNEPIN MN UNITED STATES	PURCHASE
	\$38,250.00	1.950	1.950	100.000			NORTHERN STATES POWER COMPANY
0576.02	04/28/1964	0.083	0.083	100.000	24-029-024-34	HENNEPIN MN UNITED STATES	PURCHASE
	\$800.00	0.083	0.083	100.000			GREAT NORTHERN RAILWAY CO.
0579.00	03/01/1964	0.125	0.125	100.000	25-029-024-14	HENNEPIN MN UNITED STATES	PURCHASE
	\$21,000.00	0.125	0.125	100.000			CHARLES AND MARY MC LAUGHLIN
0580.00	03/30/1965	0.078	0.078	100.000	24-029-024-41	HENNEPIN MN UNITED STATES	PURCHASE
	\$12,250.00	0.078	0.078	100.000			CATHERINE FRANKLIN
0591.00	10/29/1965	0.154	0.154	100.000	30-029-023-22	HENNEPIN MN UNITED STATES	PURCHASE
	\$52,500.00	0.154	0.154	100.000			FRED G. AND RACHEL S. LEONARD
0594.00	10/29/1965	0.072	0.072	100.000	24-029-024-41	HENNEPIN MN UNITED STATES	PURCHASE
	\$9,250.00	0.072	0.072	100.000			OTIS R. AND MARLYS SKJEI
0595.00	12/02/1965	0.083	0.083	100.000	24-029-024-41	HENNEPIN MN UNITED STATES	PURCHASE
	\$16,000.00	0.083	0.083	100.000			JOE VARHOL
0597.00	12/30/1965	0.084	0.084	100.000	24-029-024-41	HENNEPIN MN UNITED STATES	PURCHASE
	\$16,750.00	0.084	0.084	100.000			EARL S. AND VELMA A. SANDERSON
0600.00	06/16/1966	1.620	1.620	100.000	25-029-024-24	HENNEPIN MN UNITED STATES	PURCHASE
	\$45,700.00	1.620	1.620	100.000			CITY OF MINNEAPOLIS PARK BOARD
0601.00	05/20/1966	0.053	0.053	100.000	24-029-024-44	HENNEPIN MN UNITED STATES	PURCHASE
	\$11,500.00	0.053	0.053	100.000			JEROME AND HENRIETTA LARSON
0603.00	06/02/1966	0.039	0.039	100.000	24-029-024-44	HENNEPIN MN UNITED STATES	PURCHASE
	\$13,400.00	0.039	0.039	100.000			GORDON J. KOPACEK
0604.00	06/03/1966	0.108	0.108	100.000	24-029-024-44	HENNEPIN MN UNITED STATES	PURCHASE
	\$20,600.00	0.108	0.108	100.000			MAXWELL M. & TILLIE E. YOUNG
0605.00	06/03/1966	0.081	0.081	100.000	24-029-024-44	HENNEPIN MN UNITED STATES	PURCHASE
	\$14,000.00	0.081	0.081	100.000			MAXWELL AND TILLIE YOUNG

UNIVERSITY OF MINNESOTA
REAL ESTATE OFFICE
CURRENT LAND HOLDINGS BY CAMPUS
MINNEAPOLIS EAST BANK CAMPUS (MEB)

Tract	Acquisition Date/ Cost	-----Surface / Mineral-----			Property ID Nbr	County/ State/ Country	How Acquired/ Previous Owner
		Current Net Acres	Gross Acres	Ownership%			
0606.00	06/03/1966	0.079	0.079	100.000	24-029-024-44	HENNEPIN MN UNITED STATES	PURCHASE
	\$26,350.00	0.079	0.079	100.000			EUGENE G. SULLIVAN
0607.00	06/03/1966	0.045	0.045	100.000	24-029-024-44	HENNEPIN MN UNITED STATES	PURCHASE
	\$11,750.00	0.045	0.045	100.000			MAYBELLE ANN HENNEN
0608.00	06/24/1966	0.128	0.128	100.000	24-029-024-41	HENNEPIN MN UNITED STATES	PURCHASE
	\$14,500.00	0.128	0.128	100.000			WILMER L. AND RUTH M. ADAMS
0611.00	07/21/1966	0.048	0.048	100.000	24-029-024-41	HENNEPIN MN UNITED STATES	PURCHASE
	\$11,250.00	0.048	0.048	100.000			JOHN AND OLIVE PIERCEY
0612.00	07/26/1966	0.132	0.132	100.000	24-029-024-41	HENNEPIN MN UNITED STATES	PURCHASE
	\$15,250.00	0.132	0.132	100.000			MINA AMUNDSON
0613.00	07/15/1966	0.121	0.121	100.000	24-029-024-44	HENNEPIN MN UNITED STATES	PURCHASE
	\$22,000.00	0.121	0.121	100.000			WILLIAM A. MCDONALD
0614.00	08/05/1966	0.126	0.126	100.000	24-029-024-42	HENNEPIN MN UNITED STATES	PURCHASE
	\$16,750.00	0.126	0.126	100.000			NANCY KATHERINE TORRENS
0615.00	08/03/1966	0.119	0.163	100.000	24-029-024-44	HENNEPIN MN UNITED STATES	PURCHASE
	* \$24,400.00	0.163	0.163	100.000			MARGARET I. BRIGGS
0617.00	08/11/1966	0.108	0.108	100.000	24-029-024-42	HENNEPIN MN UNITED STATES	PURCHASE
	\$16,250.00	0.108	0.108	100.000			AXEL J. AND VERA M. KISE
0618.00	08/22/1966	0.091	0.091	100.000	24-029-024-41	HENNEPIN MN UNITED STATES	PURCHASE
	\$15,000.00	0.091	0.091	100.000			DONALD E. AND HELEN BRINKMAN
0619.00	08/25/1966	0.127	0.127	100.000	24-029-024-41	HENNEPIN MN UNITED STATES	PURCHASE
	\$16,000.00	0.127	0.127	100.000			MYKOLA SHERBANENKO
0620.00	08/29/1966	0.299	0.299	100.000	24-029-024-41	HENNEPIN MN UNITED STATES	PURCHASE
	\$185,000.00	0.299	0.299	100.000			CHARLES H. & FLORENCE T. MOORE
0621.00	09/02/1966	0.140	0.140	100.000	24-029-024-41	HENNEPIN MN UNITED STATES	PURCHASE
	\$16,650.00	0.140	0.140	100.000			ALMA L. GRABOW
0623.00	09/06/1966	0.143	0.143	100.000	24-029-024-41	HENNEPIN MN UNITED STATES	PURCHASE
	\$18,000.00	0.143	0.143	100.000			GEORGE AND MARTHA MARASEK

* Asterisk reflects original acquisition cost before deduction

UNIVERSITY OF MINNESOTA
REAL ESTATE OFFICE
CURRENT LAND HOLDINGS BY CAMPUS
MINNEAPOLIS EAST BANK CAMPUS (MEB)

Tract	Acquisition Date/ Cost	-----Surface / Mineral-----			Property ID Nbr	County/ State/ Country	How Acquired/ Previous Owner
		Current Net Acres	Gross Acres	Ownership%			
0624.00	09/09/1966	0.099	0.099	100.000	24-029-024-41	HENNEPIN MN UNITED STATES	PURCHASE
	\$22,250.00	0.099	0.099	100.000			CATHERINE AND JAKE B. VALAKER
0625.00	09/14/1966	0.070	0.070	100.000	24-029-024-44	HENNEPIN MN UNITED STATES	PURCHASE
	\$18,750.00	0.070	0.070	100.000			MARGARET ECKSTROM
0629.00	10/27/1966	0.051	0.051	100.000	25-029-024-11	HENNEPIN MN UNITED STATES	PURCHASE
	\$15,500.00	0.051	0.051	100.000			OLOF A. OLSON
0630.00	11/01/1966	0.167	0.167	100.000	24-029-024-41	HENNEPIN MN UNITED STATES	PURCHASE
	\$20,000.00	0.167	0.167	100.000			ESTATE OF ALBERT JOHNSON
0637.00	12/18/1966	0.263	0.263	100.000	24-029-024-44	HENNEPIN MN UNITED STATES	PURCHASE
	\$36,900.00	0.263	0.263	100.000			LEONARD L. BLOOMQUIST
0638.00	12/15/1966	0.341	0.341	100.000	25-029-024-14	HENNEPIN MN UNITED STATES	PURCHASE
	\$126,000.00	0.341	0.341	100.000			THETA TAU ALUMNI ASSOCIATION
0643.01	06/02/1967	0.148	0.148	100.000	24-029-024-41	HENNEPIN MN UNITED STATES	CONDEMNATION
	\$22,000.00	0.148	0.148	100.000			MIHAJLO LABALO ET AL
0643.02	06/02/1967	0.148	0.148	100.000	24-029-024-41	HENNEPIN MN UNITED STATES	CONDEMNATION
	\$25,600.00	0.148	0.148	100.000			MIHAJLO LABALO ET AL
0643.03	06/02/1967	0.086	0.086	100.000	24-029-024-41	HENNEPIN MN UNITED STATES	CONDEMNATION
	\$20,185.00	0.086	0.086	100.000			RALPH AND HELEN DITTBERNER
0643.04	06/02/1967	0.148	0.148	100.000	24-029-024-41	HENNEPIN MN UNITED STATES	CONDEMNATION
	\$20,900.00	0.148	0.148	100.000			JOSEPH J. AND PATRICIA KINNEY
0643.05	06/02/1967	0.160	0.160	100.000	24-029-024-41	HENNEPIN MN UNITED STATES	CONDEMNATION
	\$22,850.00	0.160	0.160	100.000			JOHN D. AND VICTORIA WELSH
0643.06	06/02/1967	0.115	0.115	100.000	24-029-024-42	HENNEPIN MN UNITED STATES	CONDEMNATION
	\$21,750.00	0.115	0.115	100.000			ETHEL COTTLE & MINNIE C KELLER
0643.07	06/02/1967	0.126	0.126	100.000	24-029-024-42	HENNEPIN MN UNITED STATES	CONDEMNATION
	\$27,060.00	0.126	0.126	100.000			WILLARD E. AND GLADYS A. MESNA
0643.08	06/02/1967	0.108	0.108	100.000	24-029-024-42	HENNEPIN MN UNITED STATES	CONDEMNATION
	\$26,440.00	0.108	0.108	100.000			WILLARD E. AND GLADYS A. MESNA

UNIVERSITY OF MINNESOTA
REAL ESTATE OFFICE
CURRENT LAND HOLDINGS BY CAMPUS
MINNEAPOLIS EAST BANK CAMPUS (MEB)

Tract	Acquisition Date/ Cost	-----Surface / Mineral-----			Property ID Nbr	County/ State/ Country	How Acquired/ Previous Owner	
		Current	Net Acres	Gross Acres--Ownership%				
0643.09	06/02/1967		0.133	0.133	100.000	24-029-024-42	HENNEPIN	CONDEMNATION
	\$22,000.00		0.133	0.133	100.000		MN UNITED STATES	WAYNE R. AND VIOLA A. GULSO
0643.10	09/23/1966		0.071	0.071	100.000	24-029-024-41	HENNEPIN	CONDEMNATION
	\$18,700.00		0.071	0.071	100.000		MN UNITED STATES	AGNES & ERNEST & KATHRN OPSTAD
0643.11	06/02/1966		0.062	0.062	100.000	24-029-024-41	HENNEPIN	CONDEMNATION
	\$19,735.00		0.062	0.062	100.000		MN UNITED STATES	WILLARD E. AND GLADYS A. MESNA
0643.12	09/23/1966		1.490	1.490	100.000	19-029-023-33	HENNEPIN	CONDEMNATION
	\$216,700.00		1.490	1.490	100.000		MN UNITED STATES	AMERICAN OIL COMPANY
0652.00	07/01/1967		0.443	0.634	100.000	30-029-023-22	HENNEPIN	PURCHASE
	* \$117,250.00		0.634	0.634	100.000		MN UNITED STATES	SERVICE TERMINALS COMPANY
0653.00	11/15/1967		0.156	0.156	100.000	24-029-024-44	HENNEPIN	PURCHASE
	\$25,000.00		0.156	0.156	100.000		MN UNITED STATES	LAVERNE A. WALKER
0657.00	12/15/1967		0.640	0.640	100.000	25-029-024-14	HENNEPIN	PURCHASE
	\$397,500.00		0.640	0.640	100.000		MN UNITED STATES	EDWARD SPALDING GOULD
0659.00	12/20/1967		0.312	0.312	100.000	25-029-024-14	HENNEPIN	PURCHASE
	\$333,500.00		0.312	0.312	100.000		MN UNITED STATES	KENSINGTON APARTMENTS, INC.
0664.00	05/31/1968		0.116	0.116	100.000	30-029-023-23	HENNEPIN	PURCHASE
	\$24,000.00		0.116	0.116	100.000		MN UNITED STATES	ARLETTE SODERBERG, ET. AL.
0665.01	05/21/1968		0.060	0.060	100.000	24-029-024-44	HENNEPIN	CONDEMNATION
	\$20,750.00		0.060	0.060	100.000		MN UNITED STATES	LLOYD J. QUAID
0665.02	05/21/1968		0.071	0.071	100.000	24-029-024-44	HENNEPIN	CONDEMNATION
	\$16,000.00		0.071	0.071	100.000		MN UNITED STATES	GEORGE J. MUNCK
0665.03	05/21/1968		0.168	0.168	100.000	24-029-024-44	HENNEPIN	CONDEMNATION
	\$27,700.00		0.168	0.168	100.000		MN UNITED STATES	MARGARET MARY BRODERICK
0665.04	05/21/1968		0.057	0.057	100.000	24-029-024-44	HENNEPIN	CONDEMNATION
	\$16,750.00		0.057	0.057	100.000		MN UNITED STATES	ANTONIA DANILOWICZ
0665.05	05/21/1968		0.152	0.208	100.000	24-029-024-44	HENNEPIN	CONDEMNATION
	* \$32,375.00		0.208	0.208	100.000		MN UNITED STATES	THOMAS DWYER

* Asterisk reflects original acquisition cost before deduction

UNIVERSITY OF MINNESOTA
REAL ESTATE OFFICE
CURRENT LAND HOLDINGS BY CAMPUS
MINNEAPOLIS EAST BANK CAMPUS (MEB)

Tract	Acquisition Date/ Cost	-----Surface / Mineral-----			Property ID Nbr	County/ State/ Country	How Acquired/ Previous Owner
		Current	Net Acres	Gross Acres--Ownership%			
0666.00	07/25/1968	0.394	0.394	100.000	30-029-023-23	HENNEPIN MN UNITED STATES	PURCHASE SCHEURER REALTY COMPANY
	\$98,670.00	0.394	0.394	100.000			
0678.00	04/30/1969	0.094	0.094	100.000	30-029-023-23	HENNEPIN MN UNITED STATES	PURCHASE EVA C. SWANSON
	\$18,400.00	0.094	0.094	100.000			
0679.00	05/23/1969	0.094	0.094	100.000	30-029-023-23	HENNEPIN MN UNITED STATES	PURCHASE NELS AND ASTRID SPARRING
	\$34,000.00	0.094	0.094	100.000			
0685.02	10/14/1969	0.100	0.100	100.000	30-029-023-23	HENNEPIN MN UNITED STATES	CONDEMNATION ETHEL, STELLA & EDWARD STRIEGL
	\$38,000.00	0.100	0.100	100.000			
0699.12	06/12/1970	0.114	0.114	100.000	25-029-024-14	HENNEPIN MN UNITED STATES	CONDEMNATION ARTHUR J. ZIEGLER
	\$39,500.00	0.114	0.114	100.000			
0704.00	06/30/1970	0.111	0.111	100.000	30-029-023-23	HENNEPIN MN UNITED STATES	PURCHASE JULIUS E. WITKE
	\$25,000.00	0.111	0.111	100.000			
0706.00	09/29/1970	0.076	0.076	100.000	30-029-023-23	HENNEPIN MN UNITED STATES	PURCHASE JULIUS GOLDMAN
	\$25,000.00	0.076	0.076	100.000			
0707.00	12/09/1970	0.127	0.127	100.000	25-029-024-14	HENNEPIN MN UNITED STATES	PURCHASE GLEN G. CERNY ESTATE
	\$37,500.00	0.127	0.127	100.000			
0710.00	12/29/1970	0.163	0.163	100.000	25-029-024-11	HENNEPIN MN UNITED STATES	PURCHASE NOBLE INVESTMENT COMPANY
	\$205,000.00	0.163	0.163	100.000			
0711.00	12/30/1970	0.127	0.127	100.000	30-029-023-23	HENNEPIN MN UNITED STATES	PURCHASE ARTHUR B. JENNINGS
	\$25,000.00	0.127	0.127	100.000			
0714.00	06/29/1971	0.126	0.126	100.000	25-029-024-11	HENNEPIN MN UNITED STATES	PURCHASE PHI EPSILON PI FRATERNITY INC.
	\$82,000.00	0.126	0.126	100.000			
0715.01	05/09/1973	0.250	0.250	100.000	25-029-024-14	HENNEPIN MN UNITED STATES	CONDEMNATION KENSINGTON APARTMENTS, INC.
	\$305,900.00	0.250	0.250	100.000			
0715.02	05/09/1973	0.167	0.167	100.000	25-029-024-14	HENNEPIN MN UNITED STATES	CONDEMNATION KENSINGTON APARTMENTS, INC.
	\$225,925.00	0.167	0.167	100.000			
0715.03	05/09/1973	0.152	0.152	100.000	25-029-024-14	HENNEPIN MN UNITED STATES	CONDEMNATION KENSINGTON APARTMENTS, INC.
	\$227,925.00	0.152	0.152	100.000			

UNIVERSITY OF MINNESOTA
REAL ESTATE OFFICE
CURRENT LAND HOLDINGS BY CAMPUS
MINNEAPOLIS EAST BANK CAMPUS (MEB)

Tract	Acquisition Date/ Cost	-----Surface / Mineral-----			Property ID Nbr	County/ State/ Country	How Acquired/ Previous Owner
		Current Net Acres	Gross Acres	Ownership%			
0715.12	08/03/1972	0.094	0.094	100.000	30-029-023-23	HENNEPIN MN UNITED STATES	PURCHASE EVA AND REUBEN BROWN
	\$60,000.00	0.094	0.094	100.000			
0715.13	11/14/1972	0.121	0.121	100.000	30-029-023-23	HENNEPIN MN UNITED STATES	CONDEMNATION ERNEST J. AND HELEN REGULY
	\$25,300.00	0.121	0.121	100.000			
0715.14	03/15/1972	0.106	0.106	100.000	30-029-023-23	HENNEPIN MN UNITED STATES	CONDEMNATION GLADYS MILLER
	\$16,675.00	0.106	0.106	100.000			
0715.15	06/03/1975	0.114	0.114	100.000	30-029-023-23	HENNEPIN MN UNITED STATES	CONDEMNATION ALBERT E. HOLDAHL
	\$25,000.00	0.114	0.114	100.000			
0715.16	10/04/1972	0.114	0.114	100.000	30-029-023-23	HENNEPIN MN UNITED STATES	CONDEMNATION ROBERT & MARGARET BRANTNER
	\$21,500.00	0.114	0.114	100.000			
0715.17	10/04/1972	0.172	0.172	100.000	30-029-023-23	HENNEPIN MN UNITED STATES	CONDEMNATION ROBERT & MARGARET BRANTNER
	\$26,500.00	0.172	0.172	100.000			
0715.18	11/11/1975	0.127	0.127	100.000	30-029-023-23	HENNEPIN MN UNITED STATES	CONDEMNATION RALPH D. & HELEN DITTBERNER
	\$39,225.00	0.127	0.127	100.000			
0715.19	08/14/1972	0.127	0.127	100.000	30-029-023-23	HENNEPIN MN UNITED STATES	CONDEMNATION MRS GEORGE A. (SENA) HANSON
	\$27,000.00	0.127	0.127	100.000			
0715.20	08/31/1972	0.103	0.103	100.000	30-029-023-23	HENNEPIN MN UNITED STATES	CONDEMNATION RAYMOND AND RAGNA BURNS
	\$28,500.00	0.103	0.103	100.000			
0715.21	09/26/1972	0.096	0.096	100.000	30-029-023-23	HENNEPIN MN UNITED STATES	CONDEMNATION BYRON NYGAARD & EVELYN ARENDS
	\$33,000.00	0.096	0.096	100.000			
0715.22	03/17/1972	0.152	0.152	100.000	30-029-023-23	HENNEPIN MN UNITED STATES	CONDEMNATION WISC. EVANGELICAL LUTH. SYNOD
	\$31,625.00	0.152	0.152	100.000			
0715.23	10/04/1972	0.152	0.152	100.000	30-029-023-23	HENNEPIN MN UNITED STATES	CONDEMNATION LOUISE A. RENQUIST
	\$32,000.00	0.152	0.152	100.000			
0716.00	03/02/1972	0.218	0.218	100.000	24-029-024-43	HENNEPIN MN UNITED STATES	PURCHASE YMCA METROPOLITAN MPLS.
	\$190,000.00	0.218	0.218	100.000			
0717.01	10/02/1972	0.061	0.061	100.000	30-029-023-23	HENNEPIN MN UNITED STATES	CONDEMNATION MATTHEW KUPCHO
	\$27,000.00	0.061	0.061	100.000			

UNIVERSITY OF MINNESOTA
REAL ESTATE OFFICE
CURRENT LAND HOLDINGS BY CAMPUS
MINNEAPOLIS EAST BANK CAMPUS (MEB)

Tract	Acquisition Date/ Cost	-----Surface / Mineral-----			Property ID Nbr	County/ State/ Country	How Acquired/ Previous Owner
		Current Net Acres	Gross Acres	Ownership%			
0717.02	09/06/1972	0.076	0.076	100.000	30-029-023-23	HENNEPIN MN UNITED STATES	CONDEMNATION
	\$25,875.00	0.076	0.076	100.000			CLARA THOMPSON
0717.03	10/27/1972	0.076	0.076	100.000	30-029-023-23	HENNEPIN MN UNITED STATES	CONDEMNATION
	\$36,000.00	0.076	0.076	100.000			FRED L. AND LUCILLE C. KILDOW
0717.04	01/31/1973	0.193	0.193	100.000	30-029-023-23	HENNEPIN MN UNITED STATES	CONDEMNATION
	\$42,000.00	0.193	0.193	100.000			ALFRED V. AND MIRDZA BARISS
0717.05	11/14/1972	0.148	0.148	100.000	30-029-023-23	HENNEPIN MN UNITED STATES	CONDEMNATION
	\$32,300.00	0.148	0.148	100.000			ALFRED M. AND DONNA L. TEIEN
0717.06	02/18/1985	0.000	0.000	0.000	30-029-023-23	HENNEPIN MN UNITED STATES	EASEMENT
	\$1.00	0.000	0.000	0.000			LEONARD J. CARLIER, SUCCEEDED BY DINNAKEN, SUCC
0720.00	12/16/1971	2.900	2.900	100.000	24-029-024-41	HENNEPIN MN UNITED STATES	PURCHASE
	\$190,000.00	2.900	2.900	100.000			BURLINGTON NORTHERN RAILROAD CO.
0720.01	12/16/1971	0.000	0.000	0.000	24-029-024-41	HENNEPIN MN UNITED STATES	EASEMENT
	\$1.00	0.000	0.000	0.000			BURLINGTON NORTHERN RAILROAD CO.
0721.00	01/09/1973	0.062	0.062	100.000	25-029-024-14	HENNEPIN MN UNITED STATES	PURCHASE
	\$21,250.00	0.062	0.062	100.000			LOWALL DAHLBERG & CARL STONE
0723.02	06/25/1973	0.125	0.182	100.000	25-029-024-14	HENNEPIN MN UNITED STATES	CONDEMNATION
	* \$39,000.00	0.125	0.182	100.000			MARGUERITE WATSON
0723.03	05/07/1975	0.121	0.121	100.000	25-029-024-14	HENNEPIN MN UNITED STATES	CONDEMNATION
	\$49,000.00	0.121	0.121	100.000			CARL AND AGNES GRANRUD ET AL
0723.04	05/07/1975	0.106	0.106	100.000	25-029-024-14	HENNEPIN MN UNITED STATES	CONDEMNATION
	\$41,450.00	0.106	0.106	100.000			CARL F. AND AGNES G. GRANRUD
0727.00	05/11/1976	0.043	0.121	100.000	25-029-024-14	HENNEPIN MN UNITED STATES	LAND EXCHANGE
	* \$10.00	0.121	0.121	100.000			GRACE UNIV. LUTHERAN CHURCH
0730.00	10/10/1977	9.009	10.023	100.000	24-029-024-33	HENNEPIN MN UNITED STATES	PURCHASE
	* \$500,000.00	10.023	10.023	100.000			NORTHERN STATES POWER COMPANY
0730.01	07/31/1958	0.000	0.000	0.000	24-029-024-33	HENNEPIN MN UNITED STATES	EASEMENT
	\$1.00	0.000	0.000	0.000			NORTHERN STATES POWER COMPANY

* Asterisk reflects original acquisition cost before deduction

UNIVERSITY OF MINNESOTA
REAL ESTATE OFFICE
CURRENT LAND HOLDINGS BY CAMPUS
MINNEAPOLIS EAST BANK CAMPUS (MEB)

Tract	Acquisition Date/ Cost	-----Surface / Mineral-----			Property ID Nbr	County/ State/ Country	How Acquired/ Previous Owner
		Current Net Acres	Gross Acres	Ownership%			
0730.02	10/05/2010 \$75.00	0.000 0.000	0.000 0.000	0.000 0.000	24-029-024-33	HENNEPIN MN UNITED STATES	ENCROACHMENT PERMIT NSP
0734.00	01/07/1980 \$1.00	2.898 2.898	2.898 2.898	100.000 100.000	24-029-024-14	HENNEPIN MN UNITED STATES	PURCHASE CARGILL, INCORPORATED
0735.00	10/10/1980 \$233,750.00	0.191 0.191	0.191 0.191	100.000 100.000	25-029-024-14	HENNEPIN MN UNITED STATES	PURCHASE GEORGE FRANKFORTER ET AL
0736.00	08/09/1982 \$97,000.00	0.164 0.164	0.164 0.164	100.000 100.000	25-029-024-14	HENNEPIN MN UNITED STATES	PURCHASE ALLAN R. & GERALDINE A. YANKE
0739.00	09/25/1984 \$1.00	0.303 0.303	0.303 0.303	100.000 100.000	24-029-024-43	HENNEPIN MN UNITED STATES	PURCHASE NORTHERN STATES POWER COMPANY
0740.00	01/25/1985 \$67,000.00	0.246 0.246	0.246 0.246	100.000 100.000	25-029-024-11	HENNEPIN MN UNITED STATES	PURCHASE STATE OF MINNESOTA, DEPT. OF TRANSPORTATION
0742.00	07/05/1985 * \$150,000.00	0.082 0.167	0.167 0.167	100.000 100.000	25-029-024-14	HENNEPIN MN UNITED STATES	PURCHASE PEARL V. WINTERS
0743.00	07/05/1985 \$152,500.00	0.167 0.167	0.167 0.167	100.000 100.000	25-029-024-14	HENNEPIN MN UNITED STATES	PURCHASE PATRICIA L. BELOIS
0744.00	07/05/1985 \$140,500.00	0.121 0.121	0.121 0.121	100.000 100.000	25-029-024-14	HENNEPIN MN UNITED STATES	PURCHASE MABEL, ROBERT & BARBARA WAGNER
0745.01	10/18/1882 \$1.00	0.916 0.916	0.916 0.916	100.000 100.000	24-029-024-34	HENNEPIN MN UNITED STATES	STREET VACATION CITY OF MINNEAPOLIS
0745.02	10/18/1882 \$1.00	0.606 0.606	0.606 0.606	100.000 100.000	25-029-024-21	HENNEPIN MN UNITED STATES	STREET VACATION CITY OF MINNEAPOLIS
0745.03	10/18/1882 \$1.00	0.606 0.606	0.606 0.606	100.000 100.000	25-029-024-12	HENNEPIN MN UNITED STATES	STREET VACATION CITY OF MINNEAPOLIS
0745.06	04/18/1888 \$1.00	0.662 0.662	0.662 0.662	100.000 100.000	30-029-023-22	HENNEPIN MN UNITED STATES	STREET VACATION CITY OF MINNEAPOLIS
0745.07	09/17/1896 \$1.00	0.303 0.303	0.303 0.303	100.000 100.000	25-029-024-12	HENNEPIN MN UNITED STATES	STREET VACATION CITY OF MINNEAPOLIS

* Asterisk reflects original acquisition cost before deduction

UNIVERSITY OF MINNESOTA
REAL ESTATE OFFICE
CURRENT LAND HOLDINGS BY CAMPUS
MINNEAPOLIS EAST BANK CAMPUS (MEB)

Tract	Acquisition Date/ Cost	-----Surface / Mineral-----			Property ID Nbr	County/ State/ Country	How Acquired/ Previous Owner
		Current Net Acres	Gross Acres	Ownership%			
0745.08	11/27/1896	0.303	0.303	100.000	25-029-024-12	HENNEPIN MN UNITED STATES	STREET VACATION CITY OF MINNEAPOLIS
	\$1.00	0.303	0.303	100.000			
0745.10	06/27/1902	0.825	0.825	100.000	25-029-024-21	HENNEPIN MN UNITED STATES	STREET VACATION CITY OF MINNEAPOLIS
	\$1.00	0.825	0.825	100.000			
0745.11	06/27/1902	1.359	1.359	100.000	25-029-024-21	HENNEPIN MN UNITED STATES	STREET VACATION CITY OF MINNEAPOLIS
	\$1.00	1.359	1.359	100.000			
0745.12	06/27/1902	1.359	1.359	100.000	25-029-024-12	HENNEPIN MN UNITED STATES	STREET VACATION CITY OF MINNEAPOLIS
	\$1.00	1.359	1.359	100.000			
0745.14	03/18/1910	0.753	0.753	100.000	25-029-024-13	HENNEPIN MN UNITED STATES	STREET VACATION CITY OF MINNEAPOLIS
	\$1.00	0.753	0.753	100.000			
0745.15	03/18/1910	0.606	0.606	100.000	25-029-024-13	HENNEPIN MN UNITED STATES	STREET VACATION CITY OF MINNEAPOLIS
	\$1.00	0.606	0.606	100.000			
0745.16	05/13/1910	1.867	1.965	100.000	25-029-024-21	HENNEPIN MN UNITED STATES	STREET VACATION CITY OF MINNEAPOLIS
	* \$1.00	1.867	1.965	100.000			
0745.17	05/13/1910	2.182	2.182	100.000	25-029-024-12	HENNEPIN MN UNITED STATES	STREET VACATION CITY OF MINNEAPOLIS
	\$1.00	2.182	2.182	100.000			
0745.18	05/13/1910	1.870	1.870	100.000	25-029-024-12	HENNEPIN MN UNITED STATES	STREET VACATION CITY OF MINNEAPOLIS
	\$1.00	1.870	1.870	100.000			
0745.19	05/13/1910	1.818	1.818	100.000	25-029-024-12	HENNEPIN MN UNITED STATES	STREET VACATION CITY OF MINNEAPOLIS
	\$1.00	1.818	1.818	100.000			
0745.20	05/13/1910	2.279	2.279	100.000	25-029-024-13	HENNEPIN MN UNITED STATES	STREET VACATION CITY OF MINNEAPOLIS
	\$1.00	2.279	2.279	100.000			
0745.21	12/28/1923	1.393	1.393	100.000	25-029-024-12	HENNEPIN MN UNITED STATES	STREET VACATION CITY OF MINNEAPOLIS
	\$1.00	1.393	1.393	100.000			
0745.22	12/28/1923	1.323	1.323	100.000	25-029-024-11	HENNEPIN MN UNITED STATES	STREET VACATION CITY OF MINNEAPOLIS
	\$1.00	1.323	1.323	100.000			
0745.23	12/28/1923	1.200	1.200	100.000	25-029-024-11	HENNEPIN MN UNITED STATES	STREET VACATION CITY OF MINNEAPOLIS
	\$1.00	1.200	1.200	100.000			

* Asterisk reflects original acquisition cost before deduction

UNIVERSITY OF MINNESOTA
REAL ESTATE OFFICE
CURRENT LAND HOLDINGS BY CAMPUS
MINNEAPOLIS EAST BANK CAMPUS (MEB)

Tract	Acquisition Date/ Cost	-----Surface / Mineral-----			Property ID Nbr	County/ State/ Country	How Acquired/ Previous Owner
		Current Net Acres	Gross Acres	Ownership%			
0745.24	12/28/1923	1.070	1.070	100.000	25-029-024-11	HENNEPIN MN UNITED STATES	STREET VACATION CITY OF MINNEAPOLIS
	\$1.00	1.070	1.070	100.000			
0745.25	12/28/1923	1.359	1.359	100.000	25-029-024-11	HENNEPIN MN UNITED STATES	STREET VACATION CITY OF MINNEAPOLIS
	\$1.00	1.359	1.359	100.000			
0745.26	12/28/1923	0.106	0.106	100.000	25-029-024-11	HENNEPIN MN UNITED STATES	STREET VACATION CITY OF MINNEAPOLIS
	\$1.00	0.106	0.106	100.000			
0745.27	12/28/1923	0.318	0.318	100.000	25-029-024-21	HENNEPIN MN UNITED STATES	STREET VACATION CITY OF MINNEAPOLIS
	\$1.00	0.318	0.318	100.000			
0745.32	12/12/1924	0.606	0.606	100.000	25-029-024-21	HENNEPIN MN UNITED STATES	STREET VACATION CITY OF MINNEAPOLIS
	\$1.00	0.606	0.606	100.000			
0745.33	08/08/1930	0.265	0.278	100.000	24-029-024-43	HENNEPIN MN UNITED STATES	STREET VACATION CITY OF MINNEAPOLIS
	* \$1.00	0.265	0.278	100.000			
0745.34	08/08/1930	0.123	0.150	100.000	24-029-024-43	HENNEPIN MN UNITED STATES	STREET VACATION CITY OF MINNEAPOLIS
	* \$1.00	0.123	0.150	100.000			
0745.35	02/13/1931	0.303	0.303	100.000	25-029-024-13	HENNEPIN MN UNITED STATES	STREET VACATION CITY OF MINNEAPOLIS
	\$1.00	0.303	0.303	100.000			
0745.36	07/10/1931	0.606	0.606	100.000	24-029-024-31	HENNEPIN MN UNITED STATES	STREET VACATION CITY OF MINNEAPOLIS
	\$1.00	0.606	0.606	100.000			
0745.37	06/29/1945	0.606	0.606	100.000	25-029-024-11	HENNEPIN MN UNITED STATES	STREET VACATION CITY OF MINNEAPOLIS
	\$1.00	0.606	0.606	100.000			
0745.38	06/28/1957	0.106	0.106	100.000	25-029-024-14	HENNEPIN MN UNITED STATES	STREET VACATION CITY OF MINNEAPOLIS
	\$1.00	0.106	0.106	100.000			
0745.39	08/08/1958	0.753	0.753	100.000	25-029-024-11	HENNEPIN MN UNITED STATES	STREET VACATION CITY OF MINNEAPOLIS
	\$100.00	0.753	0.753	100.000			
0745.40	08/08/1958	0.239	0.239	100.000	25-029-024-11	HENNEPIN MN UNITED STATES	STREET VACATION CITY OF MINNEAPOLIS
	\$100.00	0.239	0.239	100.000			
0745.41	11/14/1963	0.023	0.023	100.000	24-029-024-43	HENNEPIN MN UNITED STATES	STREET VACATION CITY OF MINNEAPOLIS
	\$100.00	0.023	0.023	100.000			

* Asterisk reflects original acquisition cost before deduction

UNIVERSITY OF MINNESOTA
REAL ESTATE OFFICE
CURRENT LAND HOLDINGS BY CAMPUS
MINNEAPOLIS EAST BANK CAMPUS (MEB)

Tract	Acquisition Date/ Cost	-----Surface / Mineral-----			Property ID Nbr	County/ State/ Country	How Acquired/ Previous Owner	
		Current	Net Acres	Gross Acres--Ownership%				
0745.42	02/15/1966		1.359	1.359	100.000	25-029-024-14	HENNEPIN	STREET VACATION
	\$50.00		1.359	1.359	100.000		MN UNITED STATES	CITY OF MINNEAPOLIS
0745.43	02/15/1966		1.212	1.212	100.000	25-029-024-14	HENNEPIN	STREET VACATION
	\$50.00		1.212	1.212	100.000		MN UNITED STATES	CITY OF MINNEAPOLIS
0745.44	07/25/1969		0.051	0.051	100.000	24-029-024-42	HENNEPIN	STREET VACATION
	\$1,600.00		0.051	0.051	100.000		MN UNITED STATES	CITY OF MINNEAPOLIS
0745.45	07/25/1969		0.121	0.121	100.000	24-029-024-41	HENNEPIN	STREET VACATION
	\$1.00		0.121	0.121	100.000		MN UNITED STATES	CITY OF MINNEAPOLIS
0745.46	07/25/1969		0.064	0.064	100.000	24-029-024-41	HENNEPIN	STREET VACATION
	\$1.00		0.064	0.064	100.000		MN UNITED STATES	CITY OF MINNEAPOLIS
0745.47	07/25/1969		1.359	1.359	100.000	24-029-024-41	HENNEPIN	STREET VACATION
	\$1.00		1.359	1.359	100.000		MN UNITED STATES	CITY OF MINNEAPOLIS
0745.48	07/25/1969		0.888	0.888	100.000	24-029-024-41	HENNEPIN	STREET VACATION
	\$1.00		0.888	0.888	100.000		MN UNITED STATES	CITY OF MINNEAPOLIS
0745.49	07/25/1969		1.212	1.212	100.000	24-029-024-41	HENNEPIN	STREET VACATION
	\$1.00		1.212	1.212	100.000		MN UNITED STATES	CITY OF MINNEAPOLIS
0745.50	07/25/1969		1.250	1.250	100.000	24-029-024-42	HENNEPIN	STREET VACATION
	\$1.00		1.250	1.250	100.000		MN UNITED STATES	CITY OF MINNEAPOLIS
0745.51	04/24/1970		0.273	0.371	100.000	24-029-024-43	HENNEPIN	STREET VACATION
	* \$1.00		0.273	0.371	100.000		MN UNITED STATES	CITY OF MINNEAPOLIS
0745.52	04/24/1970		0.603	0.632	100.000	24-029-024-43	HENNEPIN	STREET VACATION
	* \$1.00		0.603	0.632	100.000		MN UNITED STATES	CITY OF MINNEAPOLIS
0745.53	11/13/1970		1.506	1.506	100.000	25-029-024-13	HENNEPIN	STREET VACATION
	\$100.00		1.506	1.506	100.000		MN UNITED STATES	CITY OF MINNEAPOLIS
0745.54	11/13/1970		0.367	0.367	100.000	25-029-024-13	HENNEPIN	STREET VACATION
	\$100.00		0.367	0.367	100.000		MN UNITED STATES	CITY OF MINNEAPOLIS
0745.55	11/13/1970		0.378	0.378	100.000	25-029-024-13	HENNEPIN	STREET VACATION
	\$100.00		0.378	0.378	100.000		MN UNITED STATES	CITY OF MINNEAPOLIS

* Asterisk reflects original acquisition cost before deduction

UNIVERSITY OF MINNESOTA
REAL ESTATE OFFICE
CURRENT LAND HOLDINGS BY CAMPUS
MINNEAPOLIS EAST BANK CAMPUS (MEB)

Tract	Acquisition Date/ Cost	-----Surface / Mineral-----			Property ID Nbr	County/ State/ Country	How Acquired/ Previous Owner
		Current Net Acres	Gross Acres	Ownership%			
0745.56	11/13/1970	0.106	0.106	100.000	25-029-024-13	HENNEPIN MN UNITED STATES	STREET VACATION CITY OF MINNEAPOLIS
	\$100.00	0.106	0.106	100.000			
0745.58	05/11/1973	0.551	0.551	100.000	30-029-023-23	HENNEPIN MN UNITED STATES	STREET VACATION CITY OF MINNEAPOLIS
	\$100.00	0.551	0.551	100.000			
0745.59	06/25/1976	0.275	0.275	100.000	30-029-023-22	HENNEPIN MN UNITED STATES	STREET VACATION CITY OF MINNEAPOLIS
	\$1.00	0.275	0.275	100.000			
0745.60	12/30/1977	0.228	0.228	100.000	25-029-024-14	HENNEPIN MN UNITED STATES	STREET VACATION CITY OF MINNEAPOLIS
	\$100.00	0.228	0.228	100.000			
0745.61	12/30/1977	0.106	0.106	100.000	25-029-024-11	HENNEPIN MN UNITED STATES	STREET VACATION CITY OF MINNEAPOLIS
	\$100.00	0.106	0.106	100.000			
0745.62	10/04/1979	1.100	1.100	100.000	25-029-024-11	HENNEPIN MN UNITED STATES	PURCHASE CITY OF MINNEAPOLIS
	\$1.00	1.100	1.100	100.000			
0745.63	05/08/1981	1.056	1.056	100.000	25-029-024-14	HENNEPIN MN UNITED STATES	STREET VACATION CITY OF MINNEAPOLIS
	\$1.00	1.056	1.056	100.000			
0745.64	05/08/1981	0.242	0.242	100.000	25-029-024-14	HENNEPIN MN UNITED STATES	STREET VACATION CITY OF MINNEAPOLIS
	\$1.00	0.242	0.242	100.000			
0745.65	09/09/1983	0.453	0.453	100.000	25-029-024-11	HENNEPIN MN UNITED STATES	STREET VACATION CITY OF MINNEAPOLIS
	\$1.00	0.453	0.453	100.000			
0745.66	09/09/1983	0.151	0.151	100.000	25-029-024-11	HENNEPIN MN UNITED STATES	STREET VACATION CITY OF MINNEAPOLIS
	\$1.00	0.151	0.151	100.000			
0745.67	09/09/1983	0.002	0.002	100.000	25-029-024-11	HENNEPIN MN UNITED STATES	STREET VACATION CITY OF MINNEAPOLIS
	\$1.00	0.002	0.002	100.000			
0745.68	06/12/1987	0.163	0.163	100.000	24-029-024-44	HENNEPIN MN UNITED STATES	STREET VACATION CITY OF MINNEAPOLIS
	\$300.00	0.163	0.163	100.000			
0745.69	09/17/1987	0.482	0.482	100.000	25-029-024-11	HENNEPIN MN UNITED STATES	STREET VACATION CITY OF MINNEAPOLIS □□
	\$1.00	0.482	0.482	100.000			
0745.70	09/17/1987	0.436	0.436	100.000	25-029-024-21	HENNEPIN MN UNITED STATES	STREET VACATION CITY OF MINNEAPOLIS
	\$1.00	0.436	0.436	100.000			

UNIVERSITY OF MINNESOTA
REAL ESTATE OFFICE
CURRENT LAND HOLDINGS BY CAMPUS
MINNEAPOLIS EAST BANK CAMPUS (MEB)

Tract	Acquisition Date/ Cost	-----Surface / Mineral-----			Property ID Nbr	County/ State/ Country	How Acquired/ Previous Owner
		Current	Net Acres	Gross Acres--Ownership%			
0745.71	11/23/1988	0.721	0.721	100.000	24-029-024-41	HENNEPIN MN UNITED STATES	STREET VACATION CITY OF MINNEAPOLIS
	\$600.00	0.721	0.721	100.000			
0745.72	11/23/1988	0.919	0.919	100.000	24-029-024-41	HENNEPIN MN UNITED STATES	STREET VACATION CITY OF MINNEAPOLIS
	\$1.00	0.919	0.919	100.000			
0745.73	11/23/1988	0.667	0.667	100.000	24-029-024-41	HENNEPIN MN UNITED STATES	STREET VACATION CITY OF MINNEAPOLIS
	\$1.00	0.667	0.667	100.000			
0745.74	11/23/1988	0.910	0.910	100.000	24-029-024-41	HENNEPIN MN UNITED STATES	STREET VACATION CITY OF MINNEAPOLIS
	\$1.00	0.910	0.910	100.000			
0745.75	11/23/1988	0.031	0.031	100.000	24-029-024-41	HENNEPIN MN UNITED STATES	STREET VACATION CITY OF MINNEAPOLIS
	\$1.00	0.031	0.031	100.000			
0745.76	11/23/1988	0.121	0.121	100.000	24-029-024-41	HENNEPIN MN UNITED STATES	STREET VACATION CITY OF MINNEAPOLIS
	\$1.00	0.121	0.121	100.000			
0745.77	11/23/1988	0.121	0.121	100.000	24-029-024-41	HENNEPIN MN UNITED STATES	STREET VACATION CITY OF MINNEAPOLIS
	\$1.00	0.121	0.121	100.000			
0745.78	11/23/1988	0.103	0.103	100.000	24-029-024-41	HENNEPIN MN UNITED STATES	STREET VACATION CITY OF MINNEAPOLIS
	\$1.00	0.103	0.103	100.000			
0745.79	03/08/1991	0.665	0.665	100.000	25-029-024-11	HENNEPIN MN UNITED STATES	STREET VACATION CITY OF MINNEAPOLIS
	\$300.00	0.665	0.665	100.000			
0745.81	12/27/1991	0.606	0.606	100.000	25-029-024-11	HENNEPIN MN UNITED STATES	STREET VACATION CITY OF MINNEAPOLIS
	\$300.00	0.606	0.606	100.000			
0745.82	11/20/1992	1.082	1.082	100.000	30-029-023-22	HENNEPIN MN UNITED STATES	STREET VACATION CITY OF MINNEAPOLIS
	\$300.00	1.082	1.082	100.000			
0745.83	11/20/1992	0.529	0.529	100.000	30-029-023-22	HENNEPIN MN UNITED STATES	STREET VACATION CITY OF MINNEAPOLIS
	\$300.00	0.529	0.529	100.000			
0745.84	06/11/1993	0.330	0.330	100.000	25-029-024-11	HENNEPIN MN UNITED STATES	STREET VACATION CITY OF MINNEAPOLIS
	\$300.00	0.330	0.330	100.000			
0745.85	09/23/1993	1.163	1.163	100.000	24-029-024-34	HENNEPIN MN UNITED STATES	STREET VACATION CITY OF MINNEAPOLIS
	\$900.00	1.163	1.163	100.000			

UNIVERSITY OF MINNESOTA
REAL ESTATE OFFICE
CURRENT LAND HOLDINGS BY CAMPUS
MINNEAPOLIS EAST BANK CAMPUS (MEB)

Tract	Acquisition Date/ Cost	-----Surface / Mineral-----			Property ID Nbr	County/ State/ Country	How Acquired/ Previous Owner
		Current	Net Acres	Gross Acres--Ownership%			
0745.86	02/17/1994	0.800	0.800	100.000	24-029-024-44	HENNEPIN MN UNITED STATES	STREET VACATION CITY OF MINNEAPOLIS
	\$1.00	0.800	0.800	100.000			
0745.87	07/23/1998	0.995	0.995	100.000	24-029-024-44	HENNEPIN MN UNITED STATES	STREET VACATION CITY OF MINNEAPOLIS
	\$1.00	0.000	0.000	0.000			
0745.88	06/17/1999	0.113	0.113	100.000	25-029-024-22	HENNEPIN MN UNITED STATES	STREET VACATION CITY OF MINNEAPOLIS
	\$1.00	0.000	0.000	0.000			
0745.89	06/17/1999	0.579	0.579	100.000	24-029-024-44	HENNEPIN MN UNITED STATES	STREET VACATION CITY OF MINNEAPOLIS
	\$1.00	0.579	0.579	100.000			
0745.90	06/27/1975	0.551	0.551	100.000	24-029-024-44	HENNEPIN MN UNITED STATES	STREET VACATION CITY OF MINNEAPOLIS
	\$0.00	0.551	0.551	100.000			
0745.91	09/16/1994	0.500	0.500	100.000	25-029-024-00	HENNEPIN MN UNITED STATES	PURCHASE CITY OF MINNEAPOLIS
	\$0.00	0.500	0.500	100.000			
0745.92	06/15/2007	0.921	0.921	100.000	19-029-023-33	HENNEPIN MN UNITED STATES	STREET VACATION CITY OF MINNEAPOLIS
	\$1.00	0.921	0.921	100.000			
0745.93	06/15/2007	0.563	0.563	100.000	19-029-023-33	HENNEPIN MN UNITED STATES	STREET VACATION CITY OF MINNEAPOLIS
	\$1.00	0.563	0.563	100.000			
0745.94	06/15/2007	0.000	0.000	0.000	19-029-023-33	HENNEPIN MN UNITED STATES	STREET VACATION CITY OF MINNEAPOLIS
	\$1.00	0.000	0.000	0.000			
0746.00	05/27/1986	0.029	0.029	100.000	25-029-024-14	HENNEPIN MN UNITED STATES	LAND EXCHANGE GRACE EVANGELICAL LUTHERAN CHURCH OF MINNEAPOLIS
	\$25,000.00	0.029	0.029	100.000			
0756.01	05/08/1970	0.000	0.000	0.000	25-029-024-14	HENNEPIN MN UNITED STATES	ENCROACHMENT PERMIT CITY OF MINNEAPOLIS
	\$1.00	0.000	0.000	0.000			
0756.02	07/30/1971	0.000	0.000	0.000	24-029-024-44	HENNEPIN MN UNITED STATES	ENCROACHMENT PERMIT CITY OF MINNEAPOLIS
	\$1.00	0.000	0.000	0.000			
0756.03	07/12/1974	0.000	0.000	0.000	24-029-024-44	HENNEPIN MN UNITED STATES	EASEMENT CITY OF MINNEAPOLIS
	\$1.00	0.000	0.000	0.000			
0756.04	01/10/1975	0.000	0.000	0.000	24-029-024-43	HENNEPIN MN UNITED STATES	EASEMENT CITY OF MINNEAPOLIS
	\$1.00	0.000	0.000	0.000			

UNIVERSITY OF MINNESOTA
REAL ESTATE OFFICE
CURRENT LAND HOLDINGS BY CAMPUS
MINNEAPOLIS EAST BANK CAMPUS (MEB)

Tract	Acquisition Date/ Cost	-----Surface / Mineral-----			Property ID Nbr	County/ State/ Country	How Acquired/ Previous Owner
		Current	Net Acres	Gross Acres--Ownership%			
0756.05	09/09/1977 \$1.00	0.000 0.000	0.000 0.000	0.000 0.000	25-029-024-14	HENNEPIN MN UNITED STATES	ENCROACHMENT PERMIT CITY OF MINNEAPOLIS
0756.06	11/10/1977 \$1.00	0.000 0.000	0.000 0.000	0.000 0.000	24-029-024-33	HENNEPIN MN UNITED STATES	EASEMENT NORTHERN STATES POWER COMPANY
0756.07	03/17/1978 \$1.00	0.000 0.000	0.000 0.000	0.000 0.000	25-029-024-14	HENNEPIN MN UNITED STATES	EASEMENT CITY OF MINNEAPOLIS
0756.08	09/29/1978 \$1.00	0.000 0.000	0.000 0.000	0.000 0.000	25-029-024-14	HENNEPIN MN UNITED STATES	EASEMENT CITY OF MINNEAPOLIS
0756.09	02/09/1979 \$1.00	0.000 0.000	0.000 0.000	0.000 0.000	24-029-024-43	HENNEPIN MN UNITED STATES	EASEMENT CITY OF MINNEAPOLIS
0756.10	07/27/1979 \$1.00	0.000 0.000	0.000 0.000	0.000 0.000	24-029-024-33	HENNEPIN MN UNITED STATES	EASEMENT CITY OF MINNEAPOLIS
0756.11	05/19/1978 \$1.00	0.000 0.000	0.000 0.000	0.000 0.000	23-029-024-13	HENNEPIN MN UNITED STATES	EASEMENT MTS COMPANY
0756.12	03/19/2003 \$1.00	0.000 0.000	0.000 0.000	0.000 0.000	25-029-024-11	HENNEPIN MN UNITED STATES	EASEMENT CITY OF MINNEAPOLIS BY AND THROUGH ITS PARK AND
0756.15	08/31/2007 \$1.00	0.000 0.000	0.000 0.000	0.000 0.000	19-029-023-40	HENNEPIN MN UNITED STATES	EASEMENT UNION PACIFIC RAILROAD
0756.16	10/01/1970 \$0.00	0.000 0.000	0.000 0.000	0.000 0.000	25-029-024-12	HENNEPIN MN UNITED STATES	EASEMENT MINNESOTA DEPARTMENT OF HIGHWAYS
0756.17	05/28/1982 \$0.00	0.000 0.000	0.000 0.000	0.000 0.000	24-029-024-43	HENNEPIN MN UNITED STATES	EASEMENT CITY OF MINNEAPOLIS
0756.18	06/14/1985 \$0.00	0.000 0.000	0.000 0.000	0.000 0.000	25-029-024-14	HENNEPIN MN UNITED STATES	EASEMENT CITY OF MINNEAPOLIS
0756.19	09/30/1983 \$0.00	0.000 0.000	0.000 0.000	0.000 0.000	25-029-024-12	HENNEPIN MN UNITED STATES	EASEMENT CITY OF MINNEAPOLIS
0756.20	10/30/1981 \$0.00	0.000 0.000	0.000 0.000	0.000 0.000	24-029-024-22	HENNEPIN MN UNITED STATES	EASEMENT CITY OF MINNEAPOLIS

UNIVERSITY OF MINNESOTA
REAL ESTATE OFFICE
CURRENT LAND HOLDINGS BY CAMPUS
MINNEAPOLIS EAST BANK CAMPUS (MEB)

Tract	Acquisition Date/ Cost	-----Surface / Mineral-----			Property ID Nbr	County/ State/ Country	How Acquired/ Previous Owner
		Current	Net Acres	Gross Acres--Ownership%			
0756.21	05/26/2011 \$0.00	0.000	0.000	0.000	25-029-024-21	HENNEPIN MN UNITED STATES	EASEMENT CITY OF MINNEAPOLIS
0756.22	11/25/1960 \$0.00	0.000	0.000	0.000	25-029-024-14	HENNEPIN MN UNITED STATES	EASEMENT CITY OF MINNEAPOLIS
0756.23	12/31/1957 \$0.00	0.000	0.000	0.000	24-029-024-22	HENNEPIN MN UNITED STATES	EASEMENT CITY OF MINNEAPOLIS
0756.24	04/01/1970 \$0.00	0.000	0.000	0.000	25-029-024-12	HENNEPIN MN UNITED STATES	EASEMENT CITY OF MINNEAPOLIS
0756.25	04/17/1968 \$0.00	0.000	0.000	0.000	25-029-024-21	HENNEPIN MN UNITED STATES	EASEMENT CITY OF MINNEAPOLIS
0756.26	04/29/1970 \$0.00	0.000	0.000	0.000	25-029-024-14	HENNEPIN MN UNITED STATES	EASEMENT CITY OF MINNEAPOLIS
0756.27	11/10/1977 \$0.00	0.000	0.000	0.000	24-029-024-33	HENNEPIN MN UNITED STATES	EASEMENT NORTHERN STATES POWER COMPANY
0756.28	03/30/1973 \$0.00	0.000	0.000	0.000	24-029-024-43	HENNEPIN MN UNITED STATES	ENCROACHMENT PERMIT CITY OF MINNEAPOLIS
0756.29	05/31/1957 \$0.00	0.000	0.000	0.000	25-029-024-14	HENNEPIN MN UNITED STATES	EASEMENT CITY OF MINNEAPOLIS
0756.30	05/31/1957 \$0.00	0.000	0.000	0.000	25-029-024-14	HENNEPIN MN UNITED STATES	EASEMENT CITY OF MINNEAPOLIS
0756.31	06/16/1964 \$0.00	0.000	0.000	0.000	25-029-024-24	HENNEPIN MN UNITED STATES	EASEMENT CITY OF MINNEAPOLIS
0756.32	11/15/1985 \$0.00	0.000	0.000	0.000	25-029-024-14	HENNEPIN MN UNITED STATES	ENCROACHMENT PERMIT CITY OF MINNEAPOLIS
0756.33	05/27/1983 \$0.00	0.000	0.000	0.000	25-029-024-13	HENNEPIN MN UNITED STATES	EASEMENT CITY OF MINNEAPOLIS
0756.34	07/28/1967 \$0.00	0.000	0.000	0.000	24-029-024-43	HENNEPIN MN UNITED STATES	ENCROACHMENT PERMIT CITY OF MINNEAPOLIS

UNIVERSITY OF MINNESOTA
REAL ESTATE OFFICE
CURRENT LAND HOLDINGS BY CAMPUS
MINNEAPOLIS EAST BANK CAMPUS (MEB)

Tract	Acquisition Date/ Cost	-----Surface / Mineral-----			Property ID Nbr	County/ State/ Country	How Acquired/ Previous Owner
		Current	Net Acres	Gross Acres--Ownership%			
0756.35	05/26/1961	0.000	0.000	0.000	25-029-024-24	HENNEPIN MN UNITED STATES	EASEMENT CITY OF MINNEAPOLIS
	\$0.00	0.000	0.000	0.000			
0756.36	09/09/1977	0.000	0.000	0.000	25-029-024-22	HENNEPIN MN UNITED STATES	EASEMENT CITY OF MINNEAPOLIS
	\$0.00	0.000	0.000	0.000			
0756.37	01/26/1978	0.000	0.000	0.000	25-029-024-11	HENNEPIN MN UNITED STATES	EASEMENT CITY OF MINNEAPOLIS
	\$0.00	0.000	0.000	0.000			
0756.38	05/24/1985	0.000	0.000	0.000	25-029-024-13	HENNEPIN MN UNITED STATES	EASEMENT CITY OF MINNEAPOLIS
	\$0.00	0.000	0.000	0.000			
0756.39	06/17/1963	0.000	0.000	0.000	24-029-024-33	HENNEPIN MN UNITED STATES	EASEMENT CITY OF MINNEAPOLIS
	\$0.00	0.000	0.000	0.000			
0756.40	11/08/1957	0.000	0.000	0.000	25-029-024-12	HENNEPIN MN UNITED STATES	EASEMENT CITY OF MINNEAPOLIS
	\$0.00	0.000	0.000	0.000			
0756.41	08/30/1963	0.000	0.000	0.000	24-029-024-43	HENNEPIN MN UNITED STATES	EASEMENT CITY OF MINNEAPOLIS
	\$0.00	0.000	0.000	0.000			
0756.42	05/01/1965	0.000	0.000	0.000	25-029-024-23	HENNEPIN MN UNITED STATES	EASEMENT MINNESOTA DEPARTMENT OF HIGHWAYS
	\$0.00	0.000	0.000	0.000			
0756.43	01/28/1966	0.000	0.000	0.000	25-029-024-12	HENNEPIN MN UNITED STATES	EASEMENT CITY OF MINNEAPOLIS
	\$0.00	0.000	0.000	0.000			
0756.44	02/09/1979	0.000	0.000	0.000	24-029-024-43	HENNEPIN MN UNITED STATES	EASEMENT CITY OF MINNEAPOLIS
	\$0.00	0.000	0.000	0.000			
0756.45	07/31/1958	0.000	0.000	0.000	24-029-024-33	HENNEPIN MN UNITED STATES	EASEMENT NORTHERN STATES POWER COMPANY
	\$0.00	0.000	0.000	0.000			
0756.46	11/27/1968	0.000	0.000	0.000	24-029-024-44	HENNEPIN MN UNITED STATES	ENCROACHMENT PERMIT CITY OF MINNEAPOLIS
	\$0.00	0.000	0.000	0.000			
0756.47	07/27/1979	0.000	0.000	0.000	24-029-024-33	HENNEPIN MN UNITED STATES	EASEMENT CITY OF MINNEAPOLIS
	\$0.00	0.000	0.000	0.000			
0756.48	06/17/1964	0.000	0.000	0.000	24-029-024-24	HENNEPIN MN UNITED STATES	EASEMENT BOARD OF PARK COMMISSIONERS
	\$0.00	0.000	0.000	0.000			

UNIVERSITY OF MINNESOTA
REAL ESTATE OFFICE
CURRENT LAND HOLDINGS BY CAMPUS
MINNEAPOLIS EAST BANK CAMPUS (MEB)

Tract	Acquisition Date/ Cost	-----Surface / Mineral-----			Property ID Nbr	County/ State/ Country	How Acquired/ Previous Owner
		Current	Net Acres	Gross Acres--Ownership%			
0756.49	10/09/1959	0.000	0.000	0.000	25-029-024-14	HENNEPIN MN UNITED STATES	EASEMENT CITY OF MINNEAPOLIS
	\$0.00	0.000	0.000	0.000			
0756.50	08/30/1984	0.000	0.000	0.000	24-029-024-42	HENNEPIN MN UNITED STATES	EASEMENT CITY OF MINNEAPOLIS
	\$0.00	0.000	0.000	0.000			
0756.51	03/02/1966	0.000	0.000	0.000	25-029-024-24	HENNEPIN MN UNITED STATES	EASEMENT MINNEAPOLIS BOARD OF PARK COMMISSIONERS
	\$0.00	0.000	0.000	0.000			
0763.00	10/17/1990	24.755	24.755	100.000	24-029-024-44	HENNEPIN MN UNITED STATES	PURCHASE CHICAGO AND NORTHWESTERN TRANSPORTATION COM
	\$2,614,955.48	24.755	24.755	100.000			
0764.00	07/30/1991	2.007	2.007	100.000	24-029-024-44	HENNEPIN MN UNITED STATES	PURCHASE THE NEW CENTURY DEVELOPMENT CORPORATION
	\$327,544.22	2.007	2.007	100.000			
0765.00	09/20/1991	0.798	0.798	100.000	19-029-023-33	HENNEPIN MN UNITED STATES	PURCHASE EDWARD K. & LORRAINE H. LARSON
	\$124,000.00	0.000	0.000	0.000			
0766.00	12/10/1991	0.042	0.042	100.000	30-029-023-22	HENNEPIN MN UNITED STATES	LAND EXCHANGE THE CITY OF MINNEAPOLIS
	\$1.00	0.042	0.042	100.000			
0768.00	12/03/1992	1.790	1.790	100.000	30-029-023-21	HENNEPIN MN UNITED STATES	PURCHASE BURLINGTON NORTHERN RAILROAD CO.
	\$212,769.00	1.790	1.790	100.000			
0769.01	12/28/1992	0.418	0.418	100.000	30-029-023-22	HENNEPIN MN UNITED STATES	LAND EXCHANGE STATION 19 PARKING, INC.
	\$1.00	0.418	0.418	100.000			
0769.02	12/28/1992	0.011	0.011	100.000	30-029-023-22	HENNEPIN MN UNITED STATES	LAND EXCHANGE STATION 19 PARKING, INC.
	\$50,000.00	0.000	0.000	0.000			
0770.01	07/01/1991	0.000	0.000	0.000	30-029-023-23	HENNEPIN MN UNITED STATES	ENCROACHMENT PERMIT CITY OF MINNEAPOLIS
	\$75.00	0.000	0.000	0.000			
0771.00	06/04/1993	0.576	0.576	100.000	24-029-024-44	HENNEPIN MN UNITED STATES	PURCHASE LARSON TRANSFER COMPANY
	\$1,500.00	0.576	0.576	100.000			
0777.01	11/12/1996	1.820	1.820	100.000	24-029-024-43	HENNEPIN MN UNITED STATES	CONDEMNATION BURLINGTON NORTHERN RAILROAD CO.
	\$139,300.00	1.820	1.820	100.000			
0777.02	11/12/1996	0.000	0.000	0.000	24-029-024-43	HENNEPIN MN UNITED STATES	EASEMENT BURLINGTON NORTHERN RAILROAD CO.
	\$1.00	0.000	0.000	0.000			

UNIVERSITY OF MINNESOTA
REAL ESTATE OFFICE
CURRENT LAND HOLDINGS BY CAMPUS
MINNEAPOLIS EAST BANK CAMPUS (MEB)

Tract	Acquisition Date/ Cost	-----Surface / Mineral-----			Property ID Nbr	County/ State/ Country	How Acquired/ Previous Owner	
		Current	Net Acres	Gross Acres--Ownership%				
0777.03	11/12/1996		0.037	0.037	100.000	24-029-024-43	HENNEPIN	CONDEMNATION
	\$1.00		0.037	0.037	100.000		MN UNITED STATES	MCLAUGHLIN, GORMLEY AND KING COMPANY
0778.00	10/16/1997		0.789	0.789	100.000	30-029-023-22	HENNEPIN	PURCHASE
	\$1,256,000.00		0.789	0.789	100.000		MN UNITED STATES	TWIN CITY TILE & MARBLE CO.
0782.00	09/29/1998		0.263	0.263	100.000	25-029-024-11	HENNEPIN	PURCHASE
	\$40,000.00		0.263	0.263	100.000		MN UNITED STATES	STATE OF MINNESOTA
0784.00	11/20/1998		0.082	0.094	100.000	25-029-024-11	HENNEPIN	CONDEMNATION
	* \$20,000.00		0.094	0.094	100.000		MN UNITED STATES	MINNESOTA ASSOCIATION OF ZETA PSI
0785.00	06/07/1999		0.313	0.313	100.000	25-029-024-11	HENNEPIN	PURCHASE
	\$40,565.00		0.313	0.313	100.000		MN UNITED STATES	STATE OF MINNESOTA
0787.00	07/07/1999		0.066	0.066	100.000	24-029-024-44	HENNEPIN	PURCHASE
	\$1.00		0.066	0.066	100.000		MN UNITED STATES	CHI PHI HOLDING CORPORATION OF MINNESOTA
0788.00	12/29/2000		1.803	1.803	100.000	30-029-023-21	HENNEPIN	PURCHASE
	\$197,400.00		1.803	1.803	100.000		MN UNITED STATES	GUST KEMPF, JR.
0790.00	11/04/2002		0.445	0.445	100.000	24-029-024-44	HENNEPIN	PURCHASE
	\$730,000.00		0.445	0.445	100.000		MN UNITED STATES	FRANK FARR
0791.00	04/01/2004		2.810	2.810	100.000	30-029-023-22	HENNEPIN	PURCHASE
	\$7,000,000.00		2.810	2.810	100.000		MN UNITED STATES	GREAT LAKES REIT
0792.01	09/15/2004		1.370	1.370	100.000	24-029-024-13	HENNEPIN	PURCHASE
	\$1,350,000.00		1.370	1.370	100.000		MN UNITED STATES	MCLAUGHLIN GORMLEY KING, INC.
0792.02	11/01/2004		1.160	1.160	100.000	24-029-024-44	HENNEPIN	PURCHASE
	\$800,000.00		1.160	1.160	100.000		MN UNITED STATES	LORRAINE LARSON, IN HER CAPACITY AND AS PERSONA
0792.03	07/15/2004		0.857	0.857	100.000	24-029-024-44	HENNEPIN	CONDEMNATION
	\$293,500.00		0.857	0.857	100.000		MN UNITED STATES	UNION PACIFIC RAILROAD
0793.00	12/13/2004		2.500	2.500	100.000	30-029-023-23	HENNEPIN	PURCHASE
	\$3,535,550.00		2.500	2.500	100.000		MN UNITED STATES	ONTARIO STREET LLC (DINNAKEN)
0794.00	03/30/2005		1.254	1.254	100.000	25-029-024-14	HENNEPIN	PURCHASE
	\$4,848,500.00		0.000	0.000	0.000		MN UNITED STATES	STATE OF MINNESOTA

* Asterisk reflects original acquisition cost before deduction

UNIVERSITY OF MINNESOTA
REAL ESTATE OFFICE
CURRENT LAND HOLDINGS BY CAMPUS
MINNEAPOLIS EAST BANK CAMPUS (MEB)

Tract	Acquisition Date/ Cost	-----Surface / Mineral-----			Property ID Nbr	County/ State/ Country	How Acquired/ Previous Owner	
		Current	Net Acres	Gross Acres--Ownership%				
0795.00	09/13/2005		1.271	1.271	100.000	30-029-232-40	HENNEPIN	PURCHASE
	\$2,650,000.00		1.271	1.271	100.000		MN UNITED STATES	UNIVERSITY HOSPITALITY LLC
0796.00	12/14/2005		8.935	8.935	100.000	19-029-023-34	HENNEPIN	PURCHASE
	\$7,025,000.00		8.934	8.934	100.000		MN UNITED STATES	REICHHOLD CHEMICAL INC.
0797.00	03/13/2006		1.980	1.980	100.000	30-029-023-21	HENNEPIN	PURCHASE
	\$4,100,000.00		1.980	1.980	100.000		MN UNITED STATES	STADIUM VILLAGE PROPERTIES, LLC
0799.00	05/19/2006		4.709	4.709	100.000	19-029-023-34	HENNEPIN	PURCHASE
	\$1,500,000.00		4.709	4.709	100.000		MN UNITED STATES	CONAGRA FOODS FOOD INGREDIENTS COMPANY, INC.
0800.00	10/02/2006		0.589	0.589	100.000	30-029-023-22	HENNEPIN	PURCHASE
	\$1,445,000.00		0.589	0.589	100.000		MN UNITED STATES	ANDREWS, INC.
0801.00	02/21/2007		0.505	0.505	100.000	30-029-023-23	HENNEPIN	PURCHASE
	\$1,400,000.00		0.000	0.000	0.000		MN UNITED STATES	SHERWOOD & ARLENE BREKKE
0802.00	07/11/2007		1.200	1.200	100.000	30-029-023-22	HENNEPIN	PURCHASE
	\$838,224.00		1.200	1.200	100.000		MN UNITED STATES	CITY OF MINNEAPOLIS
0806.01	04/17/2008		0.114	0.114	100.000	30-029-023-23	HENNEPIN	PURCHASE
	\$390,000.00		0.114	0.114	100.000		MN UNITED STATES	BRYAN SPILLE
0806.02	04/17/2008		0.152	0.152	100.000	30-029-023-23	HENNEPIN	PURCHASE
	\$387,000.00		0.152	0.152	100.000		MN UNITED STATES	BRYAN SPILLE
0806.03	04/17/2008		0.101	0.101	100.000	30-029-023-23	HENNEPIN	PURCHASE
	\$423,000.00		0.101	0.101	100.000		MN UNITED STATES	BRYAN SPILLE
0807.00	06/20/2008		0.114	0.114	100.000	30-029-023-23	HENNEPIN	PURCHASE
	\$285,000.00		0.114	0.114	100.000		MN UNITED STATES	BLAKE BONJEAN, REVOLUTIONARY INVESTMENTS, LLC
0807.01	06/20/2008		0.000	0.000	0.000	30-029-023-23	HENNEPIN	EASEMENT
	\$0.00		0.000	0.000	0.000		MN UNITED STATES	BLAKE BONJEAN, REVOLUTIONARY INVESTMENTS, LLC
0809.00	09/02/2008		0.000	0.000	0.000	00-000-000-00	HENNEPIN	EASEMENT
	\$1.00		0.000	0.000	0.000		MN UNITED STATES	THIS IS A PERMANENT ACCESS EASEMENT ON DORAN U
0809.01	09/02/2008		0.000	0.000	0.000	00-000-000-00	HENNEPIN	PURCHASE
	\$1.00		0.000	0.000	0.000		MN UNITED STATES	DORAN UNIVERISTY LLC

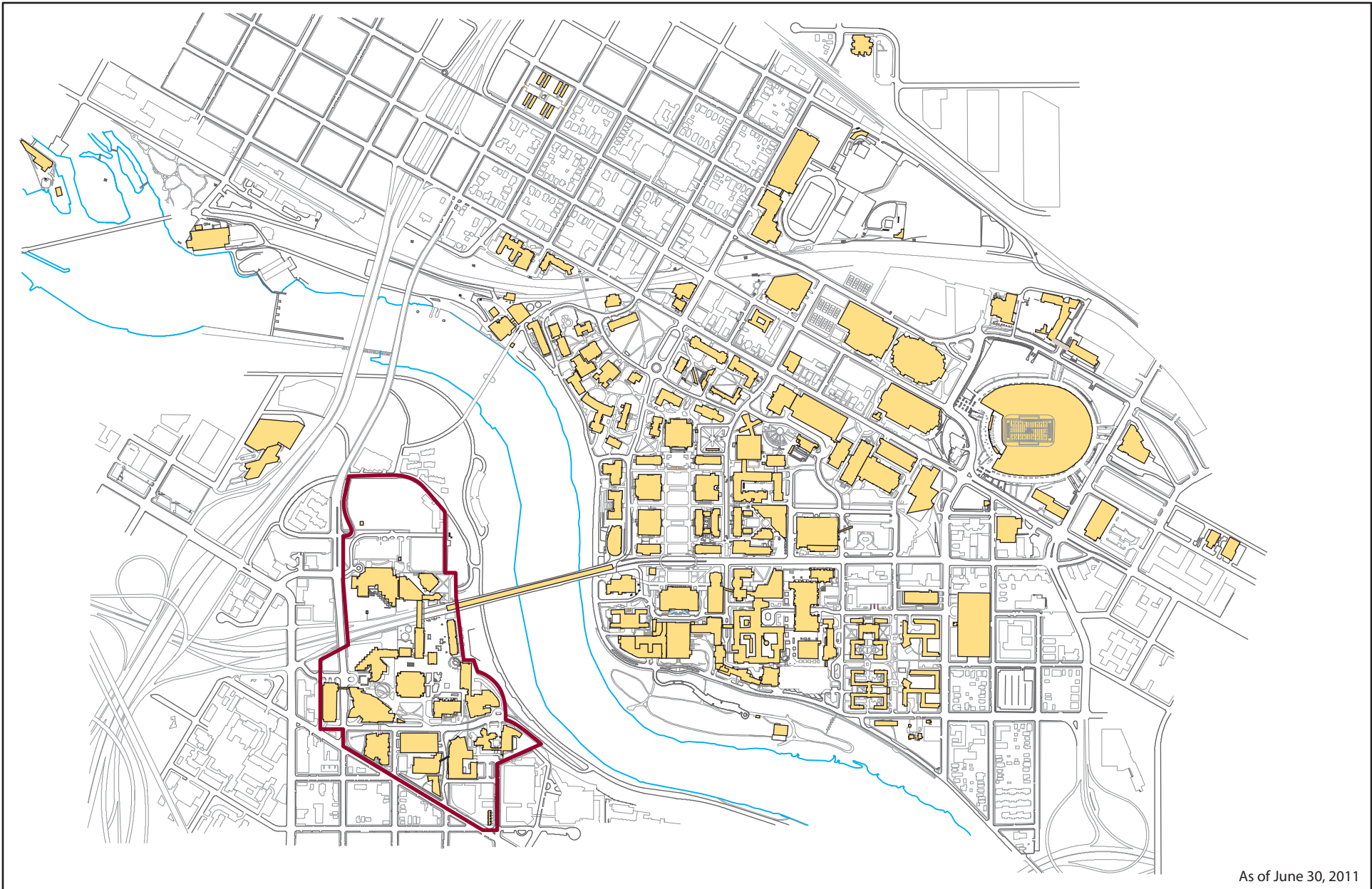
UNIVERSITY OF MINNESOTA
REAL ESTATE OFFICE
CURRENT LAND HOLDINGS BY CAMPUS
MINNEAPOLIS EAST BANK CAMPUS (MEB)

Tract	Acquisition Date/ Cost	-----Surface / Mineral-----			Property ID Nbr	County/ State/ Country	How Acquired/ Previous Owner
		Current Net Acres	Gross Acres	Ownership%			
0812.00	01/30/2009	0.666	0.666	100.000	30-029-023-21	HENNEPIN MN UNITED STATES	PURCHASE
	\$1,250,000.00	0.666	0.666	100.000			WILLIAM AND EDITH KUROSS
0813.00	06/16/2009	1.394	1.394	100.000	19-029-023-03	HENNEPIN MN UNITED STATES	PURCHASE
	\$1,396,422.00	0.000	0.000	0.000			UNION PACIFIC RAILROAD
0815.00	08/31/2009	0.486	0.486	100.000	24-029-024-44	HENNEPIN MN UNITED STATES	PURCHASE
	\$2,500,000.00	0.486	0.486	100.000			NEWMAN CENTER AND CHAPEL
0817.00	03/31/2010	0.503	0.503	100.000	19-029-023-34	HENNEPIN MN UNITED STATES	PURCHASE
	\$504,252.00	0.000	0.000	0.000			UNION PACIFIC RAILROAD
0818.00	12/06/2010	0.114	0.114	100.000	30-029-023-23	HENNEPIN MN UNITED STATES	PURCHASE
	\$525,000.00	0.114	0.114	100.000			JOANNE FINSTAD-GOOD
1901.00	09/26/1868	8.750	8.750	100.000	30-029-033-22	HENNEPIN MN UNITED STATES	PURCHASE
	\$2,575.00	8.750	8.750	100.000			CHARLES L. WILLES, ET. AL.

NET TOTALS FOR CAMPUS:

345.232

341.269





As of June 30, 2011

Real Estate Inventory



University of Minnesota

University of Minnesota West Bank Campus

-  Structures
-  Boundary of West Bank Campus

This map is intended to be used for planning purposes only and should not be relied upon where a survey is required.

Sources: Real Estate Office, U of M Engineering Records

Real Estate Inventory

UNIVERSITY OF MINNESOTA

As of June 30, 2011

Property

Area

**University of Minnesota – Twin Cities Campus
Minneapolis West Bank**

Minneapolis, MN 55455

52.901 acres

Description

Parts of Section 25, Township 29 North, Range 24 West.
Hennepin County

Use

Education and Research.

Rights/Restrictions

All rights acquired.
Encumbrances include a 50-year ground lease for the Cedar Riverside People's Center.

Administrator

Office of Vice President and CFO
334 Morrill Hall
100 Church St SE
Minneapolis, MN 55455

Office of the Senior Vice President and Provost
234 Morrill Hall
100 Church St SE
Minneapolis, MN 55455

Comments

University lease number U-148.

UNIVERSITY OF MINNESOTA
REAL ESTATE OFFICE
CURRENT LAND HOLDINGS BY CAMPUS
MINNEAPOLIS WEST BANK CAMPUS (MWB)

Tract	Acquisition Date/ Cost	-----Surface / Mineral-----			Property ID Nbr	County/ State/ Country	How Acquired/ Previous Owner	
		Current	Net Acres	Gross Acres--Ownership%				
0351.00	06/23/1958		0.051	0.051	100.000	25-029-024-23	HENNEPIN	PURCHASE
	\$9,200.00		0.051	0.051	100.000		MN UNITED STATES	HARRY & FANNIE S. LEVINE
0352.00	06/26/1958		0.038	0.038	100.000	25-029-024-23	HENNEPIN	CONDEMNATION
	\$7,000.00		0.038	0.038	100.000		MN UNITED STATES	ARTHUR W. BURK
0354.00	06/24/1958		0.061	0.061	100.000	25-029-024-23	HENNEPIN	CONDEMNATION
	\$10,500.00		0.061	0.061	100.000		MN UNITED STATES	JOHN J. AND EMMA C. MEDVEC
0355.00	06/26/1958		0.091	0.091	100.000	25-029-024-23	HENNEPIN	CONDEMNATION
	\$7,100.00		0.091	0.091	100.000		MN UNITED STATES	CELIA STRONG
0356.00	06/30/1958		0.296	0.296	100.000	25-009-024-23	HENNEPIN	CONDEMNATION
	\$34,500.00		0.296	0.296	100.000		MN UNITED STATES	LORAIN A. & JOHN A. PHELAN
0358.00	06/12/1958		0.119	0.119	100.000	25-029-024-23	HENNEPIN	CONDEMNATION
	\$8,500.00		0.119	0.119	100.000		MN UNITED STATES	IRVING W. & EDITH G. ANDERSON
0359.00	07/09/1958		0.038	0.038	100.000	25-029-024-23	HENNEPIN	CONDEMNATION
	\$5,800.00		0.038	0.038	100.000		MN UNITED STATES	EARL AND ANNA ASHTON
0360.00	07/10/1958		0.121	0.125	100.000	25-029-024-23	HENNEPIN	CONDEMNATION
	* \$8,000.00		0.121	0.125	100.000		MN UNITED STATES	VENDEL HERCEG
0361.00	07/11/1958		0.022	0.086	100.000	25-029-024-23	HENNEPIN	CONDEMNATION
	* \$6,800.00		0.022	0.086	100.000		MN UNITED STATES	CHARLEY & CLARA S. ASHTON
0362.00	07/14/1958		0.152	0.476	100.000	25-029-024-23	HENNEPIN	CONDEMNATION
	* \$19,500.00		0.152	0.476	100.000		MN UNITED STATES	CARL H. AND EDITH M. JOHNSON
0363.01	07/14/1958		0.044	0.044	100.000	25-029-024-23	HENNEPIN	CONDEMNATION
	\$3,300.00		0.044	0.044	100.000		MN UNITED STATES	ALEXANDER & VIVIAN THOMPSON
0363.02	07/14/1958		0.033	0.033	100.000	25-029-024-23	HENNEPIN	CONDEMNATION
	\$3,500.00		0.033	0.033	100.000		MN UNITED STATES	ALEXANDER & VIVIAN THOMSON
0365.00	07/16/1958		0.136	0.136	100.000	25-029-024-23	HENNEPIN	CONDEMNATION
	\$15,500.00		0.136	0.136	100.000		MN UNITED STATES	EMMA M. PETERSON
0366.00	07/16/1958		0.035	0.082	100.000	25-029-024-23	HENNEPIN	CONDEMNATION
	* \$7,800.00		0.035	0.082	100.000		MN UNITED STATES	JEAN D. AND DORIS E. FOURNIER

* Asterisk reflects original acquisition cost before deduction

UNIVERSITY OF MINNESOTA
REAL ESTATE OFFICE
CURRENT LAND HOLDINGS BY CAMPUS
MINNEAPOLIS WEST BANK CAMPUS (MWB)

Tract	Acquisition Date/ Cost	-----Surface / Mineral-----			Property ID Nbr	County/ State/ Country	How Acquired/ Previous Owner	
		Current	Net Acres	Gross Acres--Ownership%				
0367.00	07/18/1958		0.250	0.250	100.000	25-029-024-23	HENNEPIN	CONDEMNATION
	\$26,650.00		0.250	0.250	100.000		MN UNITED STATES	VICTOR AND HULDA BORGESON
0368.00	07/18/1958		0.098	0.098	100.000	25-029-024-23	HENNEPIN	CONDEMNATION
	\$3,600.00		0.098	0.098	100.000		MN UNITED STATES	ALBIN CLARIN
0369.00	07/21/1958		0.114	0.114	100.000	25-029-024-23	HENNEPIN	CONDEMNATION
	\$9,000.00		0.114	0.114	100.000		MN UNITED STATES	CELIA STEVENS
0370.00	07/21/1958		0.174	0.174	100.000	25-029-024-23	HENNEPIN	CONDEMNATION
	\$21,000.00		0.174	0.174	100.000		MN UNITED STATES	NORTHWESTERN NATIONAL BANK OF MINNEAPOLIS
0371.00	12/10/1958		0.118	0.125	100.000	25-029-024-23	HENNEPIN	CONDEMNATION
	* \$8,800.00		0.118	0.125	100.000		MN UNITED STATES	JOHN & MARIE IHNAT
0372.00	07/25/1958		0.048	0.048	100.000	25-029-024-24	HENNEPIN	CONDEMNATION
	\$6,500.00		0.048	0.048	100.000		MN UNITED STATES	JAMES D. AND DELORES MOULTON
0373.00	07/26/1958		0.095	0.095	100.000	25-029-024-23	HENNEPIN	CONDEMNATION
	\$9,100.00		0.095	0.095	100.000		MN UNITED STATES	CLIFFORD C. & BERNICE PETERSON
0374.00	07/28/1958		0.087	0.088	100.000	25-029-024-24	HENNEPIN	CONDEMNATION
	* \$11,000.00		0.088	0.088	100.000		MN UNITED STATES	IRMA K. & KERMIT C. OLSON
0375.00	07/28/1958		0.064	0.064	100.000	25-029-024-24	HENNEPIN	CONDEMNATION
	\$14,300.00		0.064	0.064	100.000		MN UNITED STATES	EDWARD AND ELLA M. BREVIG
0376.00	07/28/1958		0.072	0.088	100.000	25-029-024-23	HENNEPIN	CONDEMNATION
	* \$4,500.00		0.072	0.088	100.000		MN UNITED STATES	FRANK E. & THELMA G. HOLMGREN
0377.00	07/28/1958		0.080	0.080	100.000	25-029-024-31	HENNEPIN	CONDEMNATION
	\$5,600.00		0.080	0.080	100.000		MN UNITED STATES	ASEL T. & SALLY CASPER
0378.00	07/29/1958		0.263	0.476	100.000	25-029-024-23	HENNEPIN	CONDEMNATION
	* \$95,000.00		0.263	0.476	100.000		MN UNITED STATES	ROBERT J. TYSK
0379.00	07/29/1958		0.125	0.125	100.000	25-029-024-24	HENNEPIN	CONDEMNATION
	\$10,200.00		0.125	0.125	100.000		MN UNITED STATES	AXEL AND AMELIA HALLBERG
0380.00	07/31/1958		0.063	0.063	100.000	25-029-024-24	HENNEPIN	CONDEMNATION
	\$10,500.00		0.063	0.063	100.000		MN UNITED STATES	ELIZABETH VITA

* Asterisk reflects original acquisition cost before deduction

UNIVERSITY OF MINNESOTA
REAL ESTATE OFFICE
CURRENT LAND HOLDINGS BY CAMPUS
MINNEAPOLIS WEST BANK CAMPUS (MWB)

Tract	Acquisition Date/ Cost	-----Surface / Mineral-----			Property ID Nbr	County/ State/ Country	How Acquired/ Previous Owner
		Current Net Acres	Gross Acres	Ownership%			
0381.00	07/31/1958	0.092	0.101	100.000	25-029-024-24	HENNEPIN MN UNITED STATES	CONDEMNATION
	* \$10,200.00	0.101	0.101	100.000			MICHAEL AND PAULINE BARKOWITZ
0382.00	07/31/1958	0.074	0.074	100.000	25-029-024-24	HENNEPIN MN UNITED STATES	CONDEMNATION
	\$8,300.00	0.074	0.074	100.000			JOHN S. & IDA M. FALK
0383.00	07/31/1958	0.028	0.028	100.000	25-029-024-24	HENNEPIN MN UNITED STATES	CONDEMNATION
	\$3,750.00	0.028	0.028	100.000			JAMES H. AND ETHEL W. PRUGH
0384.00	07/31/1958	0.114	0.114	100.000	25-029-024-24	HENNEPIN MN UNITED STATES	CONDEMNATION
	\$10,600.00	0.114	0.114	100.000			VIOLET A. LINK
0385.00	08/01/1958	0.080	0.080	100.000	25-029-024-31	HENNEPIN MN UNITED STATES	CONDEMNATION
	\$9,400.00	0.080	0.080	100.000			GEORGE & ANNA MITAL
0386.00	08/01/1958	0.030	0.030	100.000	25-029-024-24	HENNEPIN MN UNITED STATES	CONDEMNATION
	\$9,800.00	0.030	0.030	100.000			ALFRED H & ELIZABETH M HEINZ
0387.00	08/01/1958	0.077	0.077	100.000	25-029-024-24	HENNEPIN MN UNITED STATES	CONDEMNATION
	\$5,900.00	0.077	0.077	100.000			MICHAEL & STELLA YURIK
0388.00	08/04/1958	0.096	0.096	100.000	25-029-024-24	HENNEPIN MN UNITED STATES	CONDEMNATION
	\$11,300.00	0.096	0.096	100.000			GEORGE & MARY GAMEC
0389.00	08/05/1958	0.100	0.100	100.000	25-029-024-31	HENNEPIN MN UNITED STATES	CONDEMNATION
	\$9,800.00	0.100	0.100	100.000			JOHN & MARY HARVANKO
0390.00	08/07/1958	0.056	0.056	100.000	25-029-024-24	HENNEPIN MN UNITED STATES	CONDEMNATION
	\$7,900.00	0.056	0.056	100.000			JULIA K. & GEORGE HLAVACIK
0391.00	08/11/1958	0.100	0.100	100.000	25-029-024-31	HENNEPIN MN UNITED STATES	CONDEMNATION
	\$9,000.00	0.100	0.100	100.000			MIKE ROLLINS
0392.00	08/11/1958	0.051	0.051	100.000	25-029-024-24	HENNEPIN MN UNITED STATES	CONDEMNATION
	\$6,800.00	0.051	0.051	100.000			JOANN J. & CHAUNCEY V. SCOTT
0393.00	08/14/1958	0.047	0.047	100.000	25-029-024-31	HENNEPIN MN UNITED STATES	CONDEMNATION
	\$7,300.00	0.047	0.047	100.000			LOUISE K. AKERMARK
0394.00	08/05/1958	0.080	0.080	100.000	25-029-024-31	HENNEPIN MN UNITED STATES	CONDEMNATION
	\$17,100.00	0.080	0.080	100.000			PETER TAYKALO, ET. AL.

* Asterisk reflects original acquisition cost before deduction

UNIVERSITY OF MINNESOTA
REAL ESTATE OFFICE
CURRENT LAND HOLDINGS BY CAMPUS
MINNEAPOLIS WEST BANK CAMPUS (MWB)

Tract	Acquisition Date/ Cost	-----Surface / Mineral-----			Property ID Nbr	County/ State/ Country	How Acquired/ Previous Owner
		Current Net Acres	Gross Acres	Ownership%			
0395.00	08/19/1958	0.056	0.056	100.000	25-029-024-24	HENNEPIN MN UNITED STATES	CONDEMNATION
	\$6,900.00	0.056	0.056	100.000			STEVE JOHN & ANN C. OCEL
0396.00	08/22/1958	0.125	0.125	100.000	25-029-024-24	HENNEPIN MN UNITED STATES	CONDEMNATION
	\$13,500.00	0.125	0.125	100.000			GEORGE & ELIZABETH A. SCHUDA
0397.00	08/22/1958	0.056	0.056	100.000	25-029-024-24	HENNEPIN MN UNITED STATES	CONDEMNATION
	\$19,100.00	0.056	0.056	100.000			MIKE P. & EMILY MIKULAY ET.AL.
0398.00	08/22/1958	0.047	0.047	100.000	25-029-024-31	HENNEPIN MN UNITED STATES	CONDEMNATION
	\$11,300.00	0.047	0.047	100.000			NILES D. AND MYRTLE CAMPFIELD
0399.00	08/28/1958	0.128	0.155	100.000	25-029-024-23	HENNEPIN MN UNITED STATES	CONDEMNATION
	* \$7,200.00	0.128	0.155	100.000			JOAN E. BECKER
0400.00	08/26/1958	0.094	0.094	100.000	25-029-024-24	HENNEPIN MN UNITED STATES	CONDEMNATION
	\$6,300.00	0.094	0.094	100.000			MARY STOLAREK
0401.00	08/26/1958	0.118	0.118	100.000	25-029-024-31	HENNEPIN MN UNITED STATES	CONDEMNATION
	\$20,950.00	0.118	0.118	100.000			MARY KMETZ
0402.00	08/26/1958	0.101	0.101	100.000	25-029-024-23	HENNEPIN MN UNITED STATES	CONDEMNATION
	\$4,200.00	0.101	0.101	100.000			MILTON AND LEONE E. GRANQUIST
0403.00	08/28/1958	0.189	0.189	100.000	25-029-024-23	HENNEPIN MN UNITED STATES	CONDEMNATION
	\$28,000.00	0.189	0.189	100.000			ALBERT C. AND BELLE K. PRICE
0404.00	08/25/1958	0.067	0.067	100.000	25-029-024-24	HENNEPIN MN UNITED STATES	CONDEMNATION
	\$7,000.00	0.067	0.067	100.000			MAE LANDSBERGER, ET. AL.
0405.00	08/04/1958	0.050	0.104	100.000	25-029-024-24	HENNEPIN MN UNITED STATES	CONDEMNATION
	* \$6,800.00	0.104	0.104	100.000			CROON, NELSON, HEREIM ET AL
0406.00	08/29/1958	0.077	0.208	100.000	25-029-024-24	HENNEPIN MN UNITED STATES	CONDEMNATION
	* \$6,300.00	0.208	0.208	100.000			FRED BROCCO
0407.00	08/29/1958	0.200	0.200	100.000	25-029-024-31	HENNEPIN MN UNITED STATES	CONDEMNATION
	\$12,500.00	0.200	0.200	100.000			RUSH, ERICKSON, MOORE, CAMPION
0408.00	07/11/1958	0.025	0.025	100.000	25-029-024-24	HENNEPIN MN UNITED STATES	CONDEMNATION
	\$3,500.00	0.025	0.025	100.000			RUDOLPH L. AND LUELLA JOHNSON

* Asterisk reflects original acquisition cost before deduction

UNIVERSITY OF MINNESOTA
REAL ESTATE OFFICE
CURRENT LAND HOLDINGS BY CAMPUS
MINNEAPOLIS WEST BANK CAMPUS (MWB)

Tract	Acquisition Date/ Cost	-----Surface / Mineral-----			Property ID Nbr	County/ State/ Country	How Acquired/ Previous Owner	
		Current	Net Acres	Gross Acres--Ownership%				
0409.00	09/05/1958		0.125	0.125	100.000	25-029-024-31	HENNEPIN	CONDEMNATION
	\$9,900.00		0.125	0.125	100.000		MN UNITED STATES	JOHN & MARY YURIK
0410.00	08/30/1958		0.097	0.097	100.000	25-029-024-31	HENNEPIN	CONDEMNATION
	\$10,900.00		0.097	0.097	100.000		MN UNITED STATES	LEO AND KUNEKUNDA SOCHACKI
0411.00	09/05/1958		0.051	0.051	100.000	25-029-024-24	HENNEPIN	CONDEMNATION
	\$6,250.00		0.051	0.051	100.000		MN UNITED STATES	MARGARET JOHNSON
0412.00	09/09/1958		0.064	0.064	100.000	25-029-024-24	HENNEPIN	CONDEMNATION
	\$5,700.00		0.064	0.064	100.000		MN UNITED STATES	CHARLES A. AND JULIA AXELSON
0413.00	07/31/1958		0.250	0.250	100.000	25-029-024-23	HENNEPIN	CONDEMNATION
	\$8,800.00		0.250	0.250	100.000		MN UNITED STATES	JOHN & GERALDINE L. OKUBO
0414.00	10/01/1958		0.418	0.418	100.000	25-029-024-23	HENNEPIN	CONDEMNATION
	\$18,000.00		0.418	0.418	100.000		MN UNITED STATES	GENERAL OUTDOOR ADVERTISING INC.
0415.00	09/15/1958		0.047	0.047	100.000	25-029-024-31	HENNEPIN	CONDEMNATION
	\$9,000.00		0.047	0.047	100.000		MN UNITED STATES	LUCILLE E. AND NICK ZWEBER
0416.00	09/15/1958		0.065	0.065	100.000	25-029-024-31	HENNEPIN	CONDEMNATION
	\$5,100.00		0.065	0.065	100.000		MN UNITED STATES	ROBERT C. AKERMARK
0417.00	09/17/1958		0.051	0.051	100.000	25-029-024-24	HENNEPIN	CONDEMNATION
	\$4,800.00		0.051	0.051	100.000		MN UNITED STATES	VERL PHYLLIS UHLER
0418.00	09/12/1958		0.049	0.049	100.000	25-029-024-23	HENNEPIN	CONDEMNATION
	\$2,000.00		0.049	0.049	100.000		MN UNITED STATES	EARL ANDERSON ET. AL.
0419.00	09/26/1958		0.046	0.051	100.000	25-029-024-24	HENNEPIN	CONDEMNATION
	* \$5,250.00		0.051	0.051	100.000		MN UNITED STATES	ANNA JENCURAK ESTATE
0420.00	05/15/1959		0.500	0.500	100.000	25-029-024-24	HENNEPIN	CONDEMNATION
	\$25,000.00		0.500	0.500	100.000		MN UNITED STATES	E. ROBERTS & S. COOPER
0421.00	10/07/1958		0.498	0.500	100.000	25-029-024-23	HENNEPIN	CONDEMNATION
	* \$30,025.00		0.498	0.500	100.000		MN UNITED STATES	WILLIAM LARSON, ET. AL.
0422.00	07/02/1959		0.248	0.248	100.000	25-029-024-23	HENNEPIN	CONDEMNATION
	\$83,200.00		0.248	0.248	100.000		MN UNITED STATES	LEWIS A. & FRED A. JACK

* Asterisk reflects original acquisition cost before deduction

UNIVERSITY OF MINNESOTA
REAL ESTATE OFFICE
CURRENT LAND HOLDINGS BY CAMPUS
MINNEAPOLIS WEST BANK CAMPUS (MWB)

Tract	Acquisition Date/ Cost	-----Surface / Mineral-----			Property ID Nbr	County/ State/ Country	How Acquired/ Previous Owner	
		Current	Net Acres	Gross Acres--Ownership%				
0423.00	10/10/1958		0.114	0.114	100.000	25-029-024-24	HENNEPIN	CONDEMNATION
	\$5,800.00		0.114	0.114	100.000		MN UNITED STATES	ORRIE & MARGARET GLAUVITZ
0424.00	10/22/1958		0.050	0.104	100.000	25-029-024-24	HENNEPIN	CONDEMNATION
	* \$7,750.00		0.104	0.104	100.000		MN UNITED STATES	CECILIA JOHNSON
0425.00	08/06/1959		0.046	0.051	100.000	25-029-024-24	HENNEPIN	CONDEMNATION
	* \$5,750.00		0.051	0.051	100.000		MN UNITED STATES	ESTATE OF MATHILDA JOHNSON
0426.00	10/31/1958		0.030	0.030	100.000	25-029-024-24	HENNEPIN	CONDEMNATION
	\$4,000.00		0.030	0.030	100.000		MN UNITED STATES	LUCILLE B. PUTNAM
0427.00	10/28/1959		0.041	0.041	100.000	25-029-024-31	HENNEPIN	CONDEMNATION
	\$5,500.00		0.041	0.041	100.000		MN UNITED STATES	ESTATE OF HARRY RUBENSTEIN
0429.00	10/17/1958		0.079	0.125	100.000	25-029-024-23	HENNEPIN	CONDEMNATION
	* \$7,500.00		0.079	0.125	100.000		MN UNITED STATES	DONALD R. AND VIVIAN E. HANSON
0430.00	10/24/1958		0.074	0.074	100.000	25-029-024-23	HENNEPIN	CONDEMNATION
	\$8,000.00		0.074	0.074	100.000		MN UNITED STATES	KENNETH & MYRA CAREY ET. AL.
0431.00	10/23/1958		0.091	0.091	100.000	25-029-024-23	HENNEPIN	CONDEMNATION
	\$9,500.00		0.091	0.091	100.000		MN UNITED STATES	MARION & ORVILLE JORGENSON
0432.00	11/01/1958		0.061	0.061	100.000	25-029-024-23	HENNEPIN	CONDEMNATION
	\$8,300.00		0.061	0.061	100.000		MN UNITED STATES	ELIZABETH VITA
0433.00	10/30/1958		0.071	0.125	100.000	25-029-024-23	HENNEPIN	CONDEMNATION
	* \$7,500.00		0.071	0.125	100.000		MN UNITED STATES	PERRY AND GRACE H MOON PILLARS
0434.00	10/31/1958		0.125	0.125	100.000	25-029-024-23	HENNEPIN	CONDEMNATION
	\$6,200.00		0.125	0.125	100.000		MN UNITED STATES	GRANT M. & PHYLLIS M. LARSON
0435.00	10/29/1958		0.038	0.038	100.000	25-029-024-23	HENNEPIN	CONDEMNATION
	\$8,000.00		0.038	0.038	100.000		MN UNITED STATES	BIBIANO P. ANGELO
0436.00	10/28/1958		0.048	0.048	100.000	25-029-024-23	HENNEPIN	CONDEMNATION
	\$10,300.00		0.048	0.048	100.000		MN UNITED STATES	VERNE A. & NORA E. POPEJOY
0437.00	10/30/1958		0.125	0.125	100.000	25-029-024-23	HENNEPIN	CONDEMNATION
	\$9,200.00		0.125	0.125	100.000		MN UNITED STATES	HENRY ASCHIM

* Asterisk reflects original acquisition cost before deduction

UNIVERSITY OF MINNESOTA
REAL ESTATE OFFICE
CURRENT LAND HOLDINGS BY CAMPUS
MINNEAPOLIS WEST BANK CAMPUS (MWB)

Tract	Acquisition Date/ Cost	-----Surface / Mineral-----			Property ID Nbr	County/ State/ Country	How Acquired/ Previous Owner
		Current	Net Acres	Gross Acres--Ownership%			
0438.00	10/29/1958	0.125	0.125	100.000	25-029-024-23	HENNEPIN MN UNITED STATES	CONDEMNATION
	\$8,300.00	0.125	0.125	100.000			E.J. PECHAN & R.A. & G. HALLER
0439.00	11/06/1958	0.182	0.250	100.000	25-029-024-23	HENNEPIN MN UNITED STATES	CONDEMNATION
	* \$13,500.00	0.182	0.250	100.000			HERBERT P. & ELSIE M. SONDRALL
0440.00	11/03/1958	0.066	0.066	100.000	25-029-024-23	HENNEPIN MN UNITED STATES	PURCHASE
	\$10,200.00	0.066	0.066	100.000			MELVIN AND ANNIE FARRELL
0441.00	11/12/1958	0.129	0.129	100.000	25-029-024-23	HENNEPIN MN UNITED STATES	CONDEMNATION
	\$8,000.00	0.129	0.129	100.000			JOSEPH P. & ARVILLA E MOSCHINI
0442.00	11/12/1958	0.064	0.064	100.000	25-029-024-23	HENNEPIN MN UNITED STATES	CONDEMNATION
	\$9,000.00	0.064	0.064	100.000			JOSEPH P. & ARVILLA E MOSCHINI
0443.00	11/20/1958	0.125	0.125	100.000	25-029-024-23	HENNEPIN MN UNITED STATES	CONDEMNATION
	\$13,500.00	0.125	0.125	100.000			KONSTANTIN AND REGINA KALLAS
0444.00	11/12/1958	0.125	0.125	100.000	25-029-024-23	HENNEPIN MN UNITED STATES	CONDEMNATION
	\$10,000.00	0.125	0.125	100.000			LAWRENCE F. & VIVIAN A. SARFF
0445.00	11/12/1958	0.125	0.125	100.000	25-029-024-23	HENNEPIN MN UNITED STATES	CONDEMNATION
	\$7,800.00	0.125	0.125	100.000			HANS & JENNIE GILBERTSON
0446.00	11/10/1958	0.091	0.091	100.000	25-029-024-23	HENNEPIN MN UNITED STATES	CONDEMNATION
	\$9,000.00	0.091	0.091	100.000			HELMER AND ELSIE M. MOHN
0447.00	11/07/1958	0.055	0.055	100.000	25-029-024-23	HENNEPIN MN UNITED STATES	CONDEMNATION
	\$7,250.00	0.055	0.055	100.000			BESNER, GULINSON, OLSON ET AL
0448.00	11/12/1958	0.095	0.095	100.000	25-029-024-23	HENNEPIN MN UNITED STATES	CONDEMNATION
	\$11,200.00	0.095	0.095	100.000			ARTHUR E. AND MARGARET C. FOSS
0450.00	11/12/1958	0.042	0.042	100.000	25-029-024-23	HENNEPIN MN UNITED STATES	CONDEMNATION
	\$6,200.00	0.042	0.042	100.000			REGINA R. AND LEONA N MITCHELL
0451.00	10/28/1958	0.125	0.125	100.000	25-029-024-23	HENNEPIN MN UNITED STATES	CONDEMNATION
	\$11,500.00	0.125	0.125	100.000			DOROTHY E. MATSON
0452.00	11/28/1958	0.093	0.106	100.000	25-029-024-23	HENNEPIN MN UNITED STATES	CONDEMNATION
	* \$10,500.00	0.093	0.106	100.000			WILLARD E. & VERONA G. VETSCH

* Asterisk reflects original acquisition cost before deduction

UNIVERSITY OF MINNESOTA
REAL ESTATE OFFICE
CURRENT LAND HOLDINGS BY CAMPUS
MINNEAPOLIS WEST BANK CAMPUS (MWB)

Tract	Acquisition Date/ Cost	-----Surface / Mineral-----			Property ID Nbr	County/ State/ Country	How Acquired/ Previous Owner
		Current	Net Acres	Gross Acres--Ownership%			
0453.00	10/29/1958 * \$13,000.00	0.054 0.054	0.112 0.112	100.000 100.000	25-029-024-23	HENNEPIN MN UNITED STATES	CONDEMNATION LEO G. AND LAVINE PICKERIGN
0454.00	06/28/1958 \$12,500.00	0.250 0.250	0.250 0.250	100.000 100.000	25-029-024-23	HENNEPIN MN UNITED STATES	CONDEMNATION LIEF AND NELLIE DALBY
0455.00	11/05/1958 \$3,000.00	0.061 0.061	0.061 0.061	100.000 100.000	25-029-024-23	HENNEPIN MN UNITED STATES	CONDEMNATION ROBERT B. ROYER
0456.00	11/17/1958 * \$8,500.00	0.093 0.093	0.114 0.114	100.000 100.000	25-029-024-23	HENNEPIN MN UNITED STATES	CONDEMNATION MYKOLA AND NATHALIA POLEC
0457.00	12/04/1958 \$5,700.00	0.091 0.091	0.091 0.091	100.000 100.000	25-029-024-23	HENNEPIN MN UNITED STATES	CONDEMNATION MIKAL E. & MARGARET SALTVEIT
0458.00	01/27/1959 \$7,575.00	0.125 0.125	0.125 0.125	100.000 100.000	25-029-024-23	HENNEPIN MN UNITED STATES	CONDEMNATION CLAYTON AND SHIRLEY HAMIL
0459.00	01/27/1959 \$11,300.00	0.125 0.125	0.125 0.125	100.000 100.000	25-029-024-23	HENNEPIN MN UNITED STATES	CONDEMNATION L. S. AND ESTHER M. STOCKNESS
0460.00	01/27/1959 \$8,075.00	0.125 0.125	0.125 0.125	100.000 100.000	25-029-024-23	HENNEPIN MN UNITED STATES	CONDEMNATION LLOOD H. AND VICTORIA PALMER
0461.00	01/27/1959 \$8,650.00	0.183 0.183	0.183 0.183	100.000 100.000	25-029-024-23	HENNEPIN MN UNITED STATES	CONDEMNATION DANIEL AND AGNES M. BARTKO
0462.00	01/27/1959 \$13,350.00	0.125 0.125	0.125 0.125	100.000 100.000	25-029-024-23	HENNEPIN MN UNITED STATES	CONDEMNATION IHOR, HALYNA, JOSEF PRODANIUK
0463.00	12/10/1958 \$8,300.00	0.061 0.061	0.061 0.061	100.000 100.000	25-029-024-23	HENNEPIN MN UNITED STATES	CONDEMNATION GLADYS NELSON, DARREL HARMON
0464.00	11/29/1958 \$9,500.00	0.061 0.061	0.061 0.061	100.000 100.000	25-029-024-23	HENNEPIN MN UNITED STATES	CONDEMNATION GEORGE PIRICH
0465.00	12/09/1958 \$8,600.00	0.096 0.096	0.096 0.096	100.000 100.000	25-029-024-23	HENNEPIN MN UNITED STATES	CONDEMNATION MARY MICHALIK
0466.00	01/27/1959 \$8,600.00	0.067 0.067	0.067 0.067	100.000 100.000	25-029-024-23	HENNEPIN MN UNITED STATES	CONDEMNATION MIKE AND MARY R. KISSELL

* Asterisk reflects original acquisition cost before deduction

UNIVERSITY OF MINNESOTA
REAL ESTATE OFFICE
CURRENT LAND HOLDINGS BY CAMPUS
MINNEAPOLIS WEST BANK CAMPUS (MWB)

Tract	Acquisition Date/ Cost	-----Surface / Mineral-----			Property ID Nbr	County/ State/ Country	How Acquired/ Previous Owner
		Current	Net Acres	Gross Acres--Ownership%			
0467.00	12/12/1958	0.043	0.043	100.000	25-029-024-23	HENNEPIN MN UNITED STATES	PURCHASE
	\$2,500.00	0.043	0.043	100.000			ARTHUR C. AND IDA R. MITCHELL
0468.00	12/15/1958	0.082	0.082	100.000	25-029-024-23	HENNEPIN MN UNITED STATES	CONDEMNATION
	\$10,600.00	0.082	0.082	100.000			ALFRED TORKELOSON, ET. AL.
0469.00	01/27/1959	0.061	0.061	100.000	25-029-024-23	HENNEPIN MN UNITED STATES	CONDEMNATION
	\$9,100.00	0.061	0.061	100.000			FLORENCE E. WATKINS
0470.00	12/22/1958	0.250	0.250	100.000	25-029-024-23	HENNEPIN MN UNITED STATES	CONDEMNATION
	\$16,200.00	0.250	0.250	100.000			ARNOLD KOWALKE, MELBA CLEMENTS
0471.01	12/09/1958	0.325	0.616	100.000	25-029-024-24	HENNEPIN MN UNITED STATES	PURCHASE
	* \$10,726.80	0.433	0.616	100.000			PENN-O-TEX OIL CORPORATION
0472.00	06/24/1959	0.250	0.250	100.000	25-029-024-23	HENNEPIN MN UNITED STATES	CONDEMNATION
	\$26,500.00	0.250	0.250	100.000			JOSEPH & DOROTHY SELTZER
0473.00	01/31/1959	0.042	0.042	100.000	25-029-024-23	HENNEPIN MN UNITED STATES	CONDEMNATION
	\$10,300.00	0.042	0.042	100.000			ELIZABETH STOESZ
0474.00	02/25/1959	0.118	0.136	100.000	25-029-024-23	HENNEPIN MN UNITED STATES	CONDEMNATION
	* \$8,650.00	0.118	0.136	100.000			DAVID SINCLAIR
0475.00	01/31/1959	0.129	0.129	100.000	25-029-024-23	HENNEPIN MN UNITED STATES	CONDEMNATION
	\$19,200.00	0.129	0.129	100.000			SHILOH TEMPLE
0476.00	01/26/1959	0.125	0.125	100.000	25-029-024-23	HENNEPIN MN UNITED STATES	CONDEMNATION
	\$9,500.00	0.125	0.125	100.000			WILLIAM S. & LORRAINE NOVIKY
0477.00	02/05/1959	0.125	0.125	100.000	25-029-024-23	HENNEPIN MN UNITED STATES	CONDEMNATION
	\$12,750.00	0.125	0.125	100.000			DIDRICK J. ORFIELD ET AL
0478.00	02/06/1959	0.125	0.125	100.000	25-029-024-23	HENNEPIN MN UNITED STATES	CONDEMNATION
	\$8,000.00	0.125	0.125	100.000			ELBERT AND HARRIET PENDERGRASS
0479.00	02/04/1959	0.061	0.061	100.000	25-029-024-23	HENNEPIN MN UNITED STATES	CONDEMNATION
	\$8,000.00	0.061	0.061	100.000			SIDNEY M. BUCKLAND
0480.00	02/03/1959	0.125	0.125	100.000	25-029-024-23	HENNEPIN MN UNITED STATES	CONDEMNATION
	\$9,000.00	0.125	0.125	100.000			OSCAR ANDREW CARLSON

* Asterisk reflects original acquisition cost before deduction

UNIVERSITY OF MINNESOTA
REAL ESTATE OFFICE
CURRENT LAND HOLDINGS BY CAMPUS
MINNEAPOLIS WEST BANK CAMPUS (MWB)

Tract	Acquisition Date/ Cost	-----Surface / Mineral-----			Property ID Nbr	County/ State/ Country	How Acquired/ Previous Owner
		Current Net Acres	Gross Acres	Ownership%			
0481.00	02/18/1959	0.125	0.125	100.000	25-029-024-23	HENNEPIN MN UNITED STATES	CONDEMNATION LOUIS & ROSALIE KEMLING
	\$12,250.00	0.125	0.125	100.000			
0482.00	03/06/1959	0.125	0.125	100.000	25-029-024-23	HENNEPIN MN UNITED STATES	CONDEMNATION JOHN A., WALTER J & ANNE SABOL
	\$9,250.00	0.125	0.125	100.000			
0483.00	07/31/1959	0.250	0.250	100.000	25-029-024-23	HENNEPIN MN UNITED STATES	PURCHASE ESTHER FREIER, MORRIS FREIER
	\$14,250.00	0.250	0.250	100.000			
0486.00	11/20/1959	0.850	0.850	100.000	25-029-024-22	HENNEPIN MN UNITED STATES	PURCHASE MINNEAPOLIS GAS COMPANY
	\$1.00	0.850	0.850	100.000			
0493.00	02/16/1961	0.062	0.062	100.000	25-029-024-31	HENNEPIN MN UNITED STATES	PURCHASE ESTATE OF MARGARET J PETERSEN
	\$2,900.00	0.062	0.062	100.000			
0494.00	03/25/1961	0.107	0.107	100.000	25-029-024-22	HENNEPIN MN UNITED STATES	PURCHASE RICHARD A. AND DARLENE PEINE
	\$8,000.00	0.107	0.107	100.000			
0500.00	11/10/1961	0.052	0.052	100.000	25-029-024-23	HENNEPIN MN UNITED STATES	PURCHASE CARL O. AND CAROLYN F. WARP
	\$9,000.00	0.052	0.052	100.000			
0504.00	06/29/1962	0.621	0.621	100.000	25-029-024-23	HENNEPIN MN UNITED STATES	PURCHASE LOUISE D. HENDRICKS
	\$32,300.00	0.621	0.621	100.000			
0508.00	12/27/1962	0.250	0.250	100.000	25-029-024-23	HENNEPIN MN UNITED STATES	PURCHASE SAMUEL A. AND HELEN POPEJOY
	\$11,500.00	0.250	0.250	100.000			
0509.00	12/28/1962	0.024	0.315	100.000	25-029-024-21	HENNEPIN MN UNITED STATES	PURCHASE GENERAL OUTDOOR REALTY CORP.
	* \$9,500.00	0.315	0.315	100.000			
0510.00	04/05/1963	0.094	0.094	100.000	25-029-024-32	HENNEPIN MN UNITED STATES	PURCHASE JOHN CARL & FLORENCE MARY SOVA
	\$10,000.00	0.094	0.094	100.000			
0511.00	03/14/1963	0.157	0.157	100.000	25-029-024-32	HENNEPIN MN UNITED STATES	PURCHASE DAVID O. HANSEN
	\$17,125.00	0.157	0.157	100.000			
0518.00	06/12/1963	0.250	0.250	100.000	25-029-024-32	HENNEPIN MN UNITED STATES	PURCHASE ELDON T. & ELEANORE TORGERSON
	\$16,000.00	0.250	0.250	100.000			
0528.00	08/19/1963	0.063	0.063	100.000	25-029-024-32	HENNEPIN MN UNITED STATES	PURCHASE FRED N. LEITZMAN
	\$4,000.00	0.063	0.063	100.000			

* Asterisk reflects original acquisition cost before deduction

UNIVERSITY OF MINNESOTA
REAL ESTATE OFFICE
CURRENT LAND HOLDINGS BY CAMPUS
MINNEAPOLIS WEST BANK CAMPUS (MWB)

Tract	Acquisition Date/ Cost	-----Surface / Mineral-----			Property ID Nbr	County/ State/ Country	How Acquired/ Previous Owner	
		Current	Net Acres	Gross Acres--Ownership%				
0530.00	10/02/1963		0.134	0.134	100.000	25-029-024-23	HENNEPIN	PURCHASE
	\$22,350.00		0.134	0.134	100.000		MN UNITED STATES	WILLIAM F. KUETHER
0531.00	10/18/1963		0.063	0.063	100.000	25-029-024-23	HENNEPIN	PURCHASE
	\$7,000.00		0.063	0.063	100.000		MN UNITED STATES	RICHARD S. & DONNA M. SISSON
0534.00	11/04/1963		0.053	0.053	100.000	25-029-024-32	HENNEPIN	PURCHASE
	\$6,500.00		0.053	0.053	100.000		MN UNITED STATES	DOROTHY B. DOBIE
0539.00	12/18/1963		0.109	0.109	100.000	25-029-024-23	HENNEPIN	PURCHASE
	\$15,950.00		0.109	0.109	100.000		MN UNITED STATES	FRANK AND ELIZABETH LIPOVSKY
0542.00	12/26/1963		0.142	0.142	100.000	25-029-024-23	HENNEPIN	PURCHASE
	\$8,800.00		0.142	0.142	100.000		MN UNITED STATES	GEORGE & CLARA THOMSON DANKO
0543.00	12/26/1963		0.063	0.063	100.000	25-029-024-32	HENNEPIN	PURCHASE
	\$12,500.00		0.063	0.063	100.000		MN UNITED STATES	FREDERICK C. & ADELIN O.MARTY
0544.00	12/26/1963		0.061	0.061	100.000	25-029-024-23	HENNEPIN	PURCHASE
	\$9,375.00		0.061	0.061	100.000		MN UNITED STATES	MANLEY A AND CHARLOTTE G OLSEN
0545.00	12/26/1963		0.144	0.144	100.000	25-029-024-22	HENNEPIN	PURCHASE
	\$12,825.00		0.144	0.144	100.000		MN UNITED STATES	FRANK PAUL & FRIEDA C. KOPECEK
0546.00	12/30/1963		0.170	0.170	100.000	25-029-024-23	HENNEPIN	PURCHASE
	\$12,200.00		0.170	0.170	100.000		MN UNITED STATES	OSCAR E. AND MARGARET STENHOLM
0547.00	12/30/1963		0.250	0.250	100.000	25-029-024-23	HENNEPIN	PURCHASE
	\$14,310.00		0.250	0.250	100.000		MN UNITED STATES	RUSSELL AND AMY TURNER
0549.00	03/19/1964		0.175	0.175	100.000	25-029-024-31	HENNEPIN	PURCHASE
	\$27,250.00		0.175	0.175	100.000		MN UNITED STATES	MAXINE CARLSON KING
0551.00	04/01/1964		0.086	0.086	100.000	25-029-024-31	HENNEPIN	PURCHASE
	\$12,000.00		0.086	0.086	100.000		MN UNITED STATES	RALPH M & CORA E WILLIAMSON
0552.00	03/22/1964		0.144	0.144	100.000	25-029-024-31	HENNEPIN	PURCHASE
	\$9,540.00		0.144	0.144	100.000		MN UNITED STATES	EUGENE & DOROTHY GLUEK ET AL
0553.00	05/11/1964		0.068	0.068	100.000	25-029-024-32	HENNEPIN	PURCHASE
	\$6,250.00		0.068	0.068	100.000		MN UNITED STATES	JAMES L AND GERALDINE L RERAT

UNIVERSITY OF MINNESOTA
REAL ESTATE OFFICE
CURRENT LAND HOLDINGS BY CAMPUS
MINNEAPOLIS WEST BANK CAMPUS (MWB)

Tract	Acquisition Date/ Cost	-----Surface / Mineral-----			Property ID Nbr	County/ State/ Country	How Acquired/ Previous Owner	
		Current	Net Acres	Gross Acres--Ownership%				
0554.01	09/01/1964		0.041	0.041	100.000	25-029-024-23	HENNEPIN	CONDEMNATION
	\$7,700.00		0.041	0.041	100.000		MN UNITED STATES	EMIL C. TUSETH
0554.02	04/07/1966		0.118	0.118	100.000	25-029-024-23	HENNEPIN	CONDEMNATION
	\$11,280.00		0.118	0.118	100.000		MN UNITED STATES	MARY AARON
0554.03	08/13/1965		0.076	0.076	100.000	25-029-024-23	HENNEPIN	CONDEMNATION
	\$5,852.95		0.076	0.076	100.000		MN UNITED STATES	CHARLES BASTIS
0554.04	06/22/1964		0.081	0.081	100.000	25-029-024-23	HENNEPIN	CONDEMNATION
	\$6,622.00		0.081	0.081	100.000		MN UNITED STATES	OLIVIA LILJA
0554.05	06/08/1964		0.186	0.210	100.000	25-029-024-23	HENNEPIN	CONDEMNATION
	* \$23,688.00		0.186	0.210	100.000		MN UNITED STATES	LOUISE HENDRICKS
0554.06	06/04/1964		0.029	0.050	100.000	25-029-024-23	HENNEPIN	CONDEMNATION
	* \$3,813.00		0.029	0.050	100.000		MN UNITED STATES	GUSTAF A. PETERSON
0554.07	06/04/1964		0.055	0.070	100.000	25-029-024-23	HENNEPIN	CONDEMNATION
	* \$897.00		0.055	0.070	100.000		MN UNITED STATES	CORNEL E. HAUGE
0555.00	10/29/1964		0.019	0.019	100.000	25-029-024-32	HENNEPIN	PURCHASE
	\$5,250.00		0.019	0.019	100.000		MN UNITED STATES	GORDON AND HELEN SAMUELSON
0558.00	07/06/1964		0.063	0.063	100.000	25-029-024-32	HENNEPIN	PURCHASE
	\$7,000.00		0.063	0.063	100.000		MN UNITED STATES	ANNA SADLAK
0559.00	07/06/1964		0.063	0.063	100.000	25-029-024-32	HENNEPIN	PURCHASE
	\$9,500.00		0.063	0.063	100.000		MN UNITED STATES	LEONARD AND T. MAE SEDLOCK
0564.00	08/06/1964		0.119	0.119	100.000	25-029-024-32	HENNEPIN	PURCHASE
	\$11,000.00		0.119	0.119	100.000		MN UNITED STATES	JOSEPH PAUL DEASON
0566.00	07/24/1964		0.866	0.866	100.000	25-029-024-22	HENNEPIN	PURCHASE
	\$225,000.00		0.866	0.866	100.000		MN UNITED STATES	GENERAL OUTDOOR ADVERTISING CO
0571.00	11/02/1964		0.075	0.075	100.000	25-029-024-32	HENNEPIN	PURCHASE
	\$7,050.00		0.075	0.075	100.000		MN UNITED STATES	LEO A. AND CORA L. HOLSCHER
0572.01	06/24/1964		0.068	0.068	100.000	25-029-024-23	HENNEPIN	CONDEMNATION
	\$10,400.00		0.068	0.068	100.000		MN UNITED STATES	MILDRED JOHNSON ET AL

* Asterisk reflects original acquisition cost before deduction

UNIVERSITY OF MINNESOTA
REAL ESTATE OFFICE
CURRENT LAND HOLDINGS BY CAMPUS
MINNEAPOLIS WEST BANK CAMPUS (MWB)

Tract	Acquisition Date/ Cost	-----Surface / Mineral-----			Property ID Nbr	County/ State/ Country	How Acquired/ Previous Owner	
		Current	Net Acres	Gross Acres--Ownership%				
0572.02	06/13/1964		0.148	0.148	100.000	25-029-024-23	HENNEPIN	CONDEMNATION
	\$10,275.00		0.148	0.148	100.000		MN UNITED STATES	LLOYD L. WALKER
0572.03	06/13/1964		0.102	0.102	100.000	25-029-024-23	HENNEPIN	CONDEMNATION
	\$10,000.00		0.102	0.102	100.000		MN UNITED STATES	DALLAS LUNDQUIST
0572.04	06/13/1964		0.056	0.056	100.000	25-029-024-23	HENNEPIN	CONDEMNATION
	\$4,600.00		0.056	0.056	100.000		MN UNITED STATES	MILDRED JOHNSON ET AL
0572.05	06/13/1964		0.069	0.069	100.000	25-029-024-23	HENNEPIN	CONDEMNATION
	\$16,800.00		0.069	0.069	100.000		MN UNITED STATES	ORVIN N. AND VIVIAN BACKVOLD
0572.06	08/05/1966		0.149	0.149	100.000	25-029-024-31	HENNEPIN	CONDEMNATION
	\$15,500.00		0.149	0.149	100.000		MN UNITED STATES	GERALD O. RYAN
0572.07	06/13/1964		0.141	0.141	100.000	25-029-024-23	HENNEPIN	CONDEMNATION
	\$18,000.00		0.141	0.141	100.000		MN UNITED STATES	HENRY J. AND DRUELLA L. KADAS
0574.00	11/10/1964		0.069	0.069	100.000	25-029-024-22	HENNEPIN	PURCHASE
	\$5,125.00		0.069	0.069	100.000		MN UNITED STATES	WILLIAM S. & IRENE V. HURLEY
0577.00	12/31/1964		0.043	0.043	100.000	25-029-024-31	HENNEPIN	PURCHASE
	\$9,000.00		0.043	0.043	100.000		MN UNITED STATES	JOHN T. HRUBY, ET. AL.
0578.00	12/23/1964		0.046	0.046	100.000	25-029-024-32	HENNEPIN	PURCHASE
	\$9,125.00		0.046	0.046	100.000		MN UNITED STATES	RALPH M. WILLIAMSON
0581.00	05/12/1965		0.051	0.051	100.000	25-029-024-32	HENNEPIN	PURCHASE
	\$10,425.00		0.051	0.051	100.000		MN UNITED STATES	ALBIN AND ESTHER ANDERSON
0583.00	08/04/1965		0.125	0.125	100.000	25-029-024-32	HENNEPIN	PURCHASE
	\$11,250.00		0.125	0.125	100.000		MN UNITED STATES	MICHAEL AND MARGARET KISSEL
0584.00	08/06/1965		0.125	0.125	100.000	25-029-024-31	HENNEPIN	PURCHASE
	\$12,625.00		0.125	0.125	100.000		MN UNITED STATES	EDMUND J. CARROW
0585.00	08/20/1965		0.042	0.042	100.000	25-029-024-31	HENNEPIN	PURCHASE
	\$9,250.00		0.042	0.042	100.000		MN UNITED STATES	HELGA D. WILLSON
0586.00	09/07/1965		0.024	0.024	100.000	25-029-024-22	HENNEPIN	PURCHASE
	\$4,500.00		0.024	0.024	100.000		MN UNITED STATES	FRANCIS B. AND BETTY SCHWARTZ

UNIVERSITY OF MINNESOTA
REAL ESTATE OFFICE
CURRENT LAND HOLDINGS BY CAMPUS
MINNEAPOLIS WEST BANK CAMPUS (MWB)

Tract	Acquisition Date/ Cost	-----Surface / Mineral-----			Property ID Nbr	County/ State/ Country	How Acquired/ Previous Owner
		Current	Net Acres	Gross Acres--Ownership%			
0587.00	09/27/1965	0.125	0.125	100.000	25-029-024-32	HENNEPIN MN UNITED STATES	PURCHASE
	\$12,050.00	0.125	0.125	100.000			ALFRED AND ELNA M. ALBERTSON
0588.00	10/15/1965	0.045	0.045	100.000	25-029-024-31	HENNEPIN MN UNITED STATES	PURCHASE
	\$16,750.00	0.045	0.045	100.000			ADELIN M. ILSTRUP
0590.00	10/26/1965	0.141	0.141	100.000	25-029-024-23	HENNEPIN MN UNITED STATES	PURCHASE
	\$11,250.00	0.141	0.141	100.000			PETER AND CATHRYN TAYKALO
0592.00	11/10/1965	0.041	0.041	100.000	25-029-024-32	HENNEPIN MN UNITED STATES	PURCHASE
	\$8,500.00	0.041	0.041	100.000			MARK AND A. RUTH IRWIN
0593.00	10/28/1965	0.076	0.076	100.000	25-029-024-31	HENNEPIN MN UNITED STATES	PURCHASE
	\$8,625.00	0.076	0.076	100.000			GEORGE AND JOSEPHINE KISSELL
0596.00	11/30/1965	1.250	1.250	100.000	25-029-024-23	HENNEPIN MN UNITED STATES	PURCHASE
	\$120,000.00	1.250	1.250	100.000			SPECIAL SCHOOL DISTRICT NO. 1
0598.01	04/15/1966	0.125	0.125	100.000	25-029-024-31	HENNEPIN MN UNITED STATES	CONDEMNATION
	\$14,500.00	0.125	0.125	100.000			JOHN S. KOBLAS
0598.02	04/15/1966	0.125	0.125	100.000	25-029-024-31	HENNEPIN MN UNITED STATES	CONDEMNATION
	\$10,375.00	0.125	0.125	100.000			JOHN S. KOBLAS
0598.03	04/28/1966	0.034	0.034	100.000	25-029-024-31	HENNEPIN MN UNITED STATES	CONDEMNATION
	\$13,125.00	0.034	0.034	100.000			EDWARD WATROBA
0598.04	04/18/1966	0.083	0.083	100.000	25-029-024-31	HENNEPIN MN UNITED STATES	CONDEMNATION
	\$13,000.00	0.083	0.083	100.000			JOHN A. POLANCE
0598.05	06/06/1966	0.185	0.185	100.000	25-029-024-31	HENNEPIN MN UNITED STATES	CONDEMNATION
	\$19,350.00	0.185	0.185	100.000			FAIRVIEW HOSPITAL ASSOCIATION
0598.06	04/15/1966	0.116	0.116	100.000	25-029-024-31	HENNEPIN MN UNITED STATES	CONDEMNATION
	\$25,750.00	0.116	0.116	100.000			ELWOOD W. WIDMARK
0598.07	06/20/1966	0.138	0.138	100.000	25-029-024-31	HENNEPIN MN UNITED STATES	CONDEMNATION
	\$16,500.00	0.138	0.138	100.000			CAMILLE MAYER
0598.08	06/22/1966	0.046	0.061	100.000	25-029-024-23	HENNEPIN MN UNITED STATES	CONDEMNATION
	* \$5,250.00	0.046	0.061	100.000			EDGAR S. STEELE

* Asterisk reflects original acquisition cost before deduction

UNIVERSITY OF MINNESOTA
REAL ESTATE OFFICE
CURRENT LAND HOLDINGS BY CAMPUS
MINNEAPOLIS WEST BANK CAMPUS (MWB)

Tract	Acquisition Date/ Cost	-----Surface / Mineral-----			Property ID Nbr	County/ State/ Country	How Acquired/ Previous Owner
		Current Net Acres	Gross Acres	Ownership%			
0599.01	08/15/1966	0.283	0.283	100.000	25-029-024-31	HENNEPIN MN UNITED STATES	PURCHASE CITY OF MINNEAPOLIS
	\$19,400.00	0.283	0.283	100.000			
0602.00	02/25/1966	0.160	0.160	100.000	25-029-024-31	HENNEPIN MN UNITED STATES	PURCHASE NAEGLE OUTDOOR ADV. COMPANY
	\$10,750.00	0.160	0.160	100.000			
0609.00	07/06/1966	0.081	0.081	100.000	25-029-024-22	HENNEPIN MN UNITED STATES	PURCHASE MELVIN C. & MYRNA GREGERSON
	\$16,250.00	0.081	0.081	100.000			
0610.00	07/12/1966	0.176	0.176	100.000	25-029-024-32	HENNEPIN MN UNITED STATES	PURCHASE ELEANOR BERNICE ANDERSEN
	\$29,919.00	0.176	0.176	100.000			
0626.00	09/14/1966	0.125	0.125	100.000	25-029-024-32	HENNEPIN MN UNITED STATES	PURCHASE EDWIN AND LILLIAN K. BURSETH
	\$11,000.00	0.125	0.125	100.000			
0627.00	10/19/1966	0.144	0.144	100.000	25-029-024-22	HENNEPIN MN UNITED STATES	PURCHASE JOSEPH F. AND THEODORA KEPPLER
	\$12,250.00	0.144	0.144	100.000			
0631.00	10/14/1966	0.063	0.063	100.000	25-029-024-32	HENNEPIN MN UNITED STATES	PURCHASE MARY A. ROBLE
	\$10,050.00	0.063	0.063	100.000			
0633.00	11/21/1966	0.136	0.136	100.000	25-029-024-31	HENNEPIN MN UNITED STATES	PURCHASE HARRY AND MARIE FUERSTENBERG
	\$48,000.00	0.136	0.136	100.000			
0634.01	10/14/1966	0.289	0.289	100.000	25-029-024-22	HENNEPIN MN UNITED STATES	PURCHASE STRITE-ANDERSON MFG. COMPANY
	\$36,850.00	0.289	0.289	100.000			
0634.02	12/14/1966	0.144	0.144	100.000	25-029-024-22	HENNEPIN MN UNITED STATES	PURCHASE RUTH M. ANDERSON
	\$16,850.00	0.144	0.144	100.000			
0635.00	12/09/1966	0.038	0.038	100.000	25-029-024-32	HENNEPIN MN UNITED STATES	PURCHASE SHELDON LEHMANN & ALVIN TRYGGESETH ET AL
	\$7,375.00	0.038	0.038	100.000			
0636.00	12/30/1966	0.177	0.177	100.000	25-029-024-31	HENNEPIN MN UNITED STATES	PURCHASE THOMAS AND KATHRYN FRIEL
	\$43,000.00	0.177	0.177	100.000			
0639.00	07/18/1967	0.216	0.216	100.000	25-029-024-22	HENNEPIN MN UNITED STATES	CONDEMNATION FLOYD E. AND MILDRED I. OLSEN
	\$29,000.00	0.216	0.216	100.000			
0640.00	04/13/1967	0.152	0.152	100.000	25-029-024-23	HENNEPIN MN UNITED STATES	PURCHASE SOCIAL SETTLEMENT ASSOCIATION
	\$20,500.00	0.152	0.152	100.000			

UNIVERSITY OF MINNESOTA
REAL ESTATE OFFICE
CURRENT LAND HOLDINGS BY CAMPUS
MINNEAPOLIS WEST BANK CAMPUS (MWB)

Tract	Acquisition Date/ Cost	-----Surface / Mineral-----			Property ID Nbr	County/ State/ Country	How Acquired/ Previous Owner	
		Current	Net Acres	Gross Acres--Ownership%				
0642.01	08/11/1967		0.175	0.175	100.000	25-029-024-32	HENNEPIN	CONDEMNATION
	\$36,600.00		0.175	0.175	100.000		MN UNITED STATES	SIDNEY AMES & LEONARD AIZMAN
0642.02	09/12/1966		0.320	0.320	100.000	25-029-024-22	HENNEPIN	PURCHASE
	\$34,800.00		0.320	0.320	100.000		MN UNITED STATES	KAPLAN-WOLFSON ET AL
0644.00	06/22/1967		0.038	0.038	100.000	25-029-024-32	HENNEPIN	PURCHASE
	\$6,000.00		0.038	0.038	100.000		MN UNITED STATES	JOHN N. AND ANNA Z. RUSHFORD
0645.00	08/10/1967		0.158	0.158	100.000	25-029-024-31	HENNEPIN	PURCHASE
	\$15,150.00		0.158	0.158	100.000		MN UNITED STATES	CITY OF MINNEAPOLIS
0646.00	06/30/1967		0.104	0.104	100.000	25-029-024-22	HENNEPIN	PURCHASE
	\$10,250.00		0.104	0.104	100.000		MN UNITED STATES	RAPHAEL C. SAVAGE
0647.00	07/06/1967		0.144	0.144	100.000	25-029-024-22	HENNEPIN	PURCHASE
	\$18,000.00		0.144	0.144	100.000		MN UNITED STATES	SUSAN MADURA
0648.00	08/29/1967		0.289	0.289	100.000	25-029-024-22	HENNEPIN	PURCHASE
	\$54,500.00		0.289	0.289	100.000		MN UNITED STATES	WALLACE W. & LUCRETIA ORFIELD
0649.00	08/30/1967		0.071	0.071	100.000	25-029-024-22	HENNEPIN	PURCHASE
	\$9,325.00		0.071	0.071	100.000		MN UNITED STATES	MARY GYORFI
0651.00	09/07/1967		0.097	0.097	100.000	25-029-024-31	HENNEPIN	PURCHASE
	\$51,250.00		0.097	0.097	100.000		MN UNITED STATES	AUGSBURG COLLEGE
0654.00	09/28/1967		0.038	0.038	100.000	25-029-024-22	HENNEPIN	PURCHASE
	\$6,300.00		0.038	0.038	100.000		MN UNITED STATES	WALLACE AND ANITA LOKENSGARD
0655.00	10/16/1967		0.115	0.115	100.000	25-029-024-23	HENNEPIN	PURCHASE
	\$14,050.00		0.115	0.115	100.000		MN UNITED STATES	SUZANNE S. MORRILL
0656.00	12/19/1967		0.042	0.042	100.000	25-029-024-32	HENNEPIN	PURCHASE
	\$17,600.00		0.042	0.042	100.000		MN UNITED STATES	FEEHAM INVESTMENT COMPANY
0658.00	12/22/1967		0.225	0.225	100.000	25-029-024-22	HENNEPIN	PURCHASE
	\$50,500.00		0.225	0.225	100.000		MN UNITED STATES	NAPOLEON H. AND ALICE E GEROUX
0660.00	12/28/1967		0.347	0.347	100.000	25-029-024-23	HENNEPIN	PURCHASE
	\$77,500.00		0.347	0.347	100.000		MN UNITED STATES	ELSIE AND HERBERT ANDERSON

UNIVERSITY OF MINNESOTA
REAL ESTATE OFFICE
CURRENT LAND HOLDINGS BY CAMPUS
MINNEAPOLIS WEST BANK CAMPUS (MWB)

Tract	Acquisition Date/ Cost	-----Surface / Mineral-----			Property ID Nbr	County/ State/ Country	How Acquired/ Previous Owner	
		Current	Net Acres	Gross Acres--Ownership%				
0661.00	12/22/1967		0.062	0.062	100.000	25-029-024-31	HENNEPIN	PURCHASE
	\$9,250.00		0.062	0.062	100.000		MN UNITED STATES	JERRY O. AND NOLA HINDEMITH
0662.00	12/29/1967		0.035	0.035	100.000	25-029-024-22	HENNEPIN	PURCHASE
	\$6,950.00		0.035	0.035	100.000		MN UNITED STATES	WLADIMAR AND OLGA MALINOWSKY
0665.06	05/21/1968		0.125	0.125	100.000	25-029-024-31	HENNEPIN	CONDEMNATION
	\$8,333.00		0.125	0.125	100.000		MN UNITED STATES	FAIRVIEW HOSPITAL ASSOCIATION
0665.07	05/21/1968		0.143	0.143	100.000	25-029-024-22	HENNEPIN	CONDEMNATION
	\$12,500.00		0.143	0.143	100.000		MN UNITED STATES	SUSAN KUSNIER, ET AL
0667.00	08/15/1968		0.125	0.125	100.000	25-029-024-32	HENNEPIN	PURCHASE
	\$12,250.00		0.125	0.125	100.000		MN UNITED STATES	WILLIAM J. SELTON
0669.00	09/26/1968		0.085	0.085	100.000	25-029-032-32	HENNEPIN	PURCHASE
	\$12,000.00		0.085	0.085	100.000		MN UNITED STATES	MARTHA SCHULTZ
0670.00	09/11/1968		0.072	0.072	100.000	25-029-024-22	HENNEPIN	PURCHASE
	\$8,650.00		0.072	0.072	100.000		MN UNITED STATES	SUSAN JOHNSTON
0671.00	10/15/1968		0.048	0.048	100.000	25-029-024-22	HENNEPIN	PURCHASE
	\$6,250.00		0.048	0.048	100.000		MN UNITED STATES	ROGER E. BUNKER & ALICE GEROUX
0673.00	12/30/1968		0.215	0.215	100.000	25-029-024-22	HENNEPIN	PURCHASE
	\$16,133.00		0.215	0.215	100.000		MN UNITED STATES	LEROY AND MARIA WOZIAK DULSKI
0675.00	12/19/1968		0.051	0.051	100.000	25-029-024-22	HENNEPIN	PURCHASE
	\$15,150.00		0.051	0.051	100.000		MN UNITED STATES	KENNETH E. AND MILDRED AAMODT
0683.00	07/24/1969		0.041	0.041	100.000	25-029-024-32	HENNEPIN	PURCHASE
	\$9,500.00		0.041	0.041	100.000		MN UNITED STATES	JOHN HIBBING
0684.00	08/11/1969		0.126	0.126	100.000	25-029-024-32	HENNEPIN	PURCHASE
	\$15,050.00		0.126	0.126	100.000		MN UNITED STATES	THOMAS & ESTHER WILLIAMS
0686.00	10/22/1969		0.041	0.041	100.000	25-029-024-32	HENNEPIN	PURCHASE
	\$13,900.00		0.041	0.041	100.000		MN UNITED STATES	OSCAR E. NELSON
0690.00	11/04/1969		0.064	0.064	100.000	25-029-024-23	HENNEPIN	PURCHASE
	\$18,500.00		0.064	0.064	100.000		MN UNITED STATES	ANN SZABLA

UNIVERSITY OF MINNESOTA
REAL ESTATE OFFICE
CURRENT LAND HOLDINGS BY CAMPUS
MINNEAPOLIS WEST BANK CAMPUS (MWB)

Tract	Acquisition Date/ Cost	-----Surface / Mineral-----			Property ID Nbr	County/ State/ Country	How Acquired/ Previous Owner
		Current	Net Acres	Gross Acres--Ownership%			
0691.00	12/08/1969	0.125	0.125	100.000	25-029-024-32	HENNEPIN MN UNITED STATES	PURCHASE JOHN FOLTA
	\$19,750.00	0.125	0.125	100.000			
0692.00	12/04/1969	0.125	0.125	100.000	25-029-024-23	HENNEPIN MN UNITED STATES	PURCHASE KISSEL-KONECNY ET AL
	\$22,250.00	0.125	0.125	100.000			
0693.00	12/09/1969	0.062	0.062	100.000	25-029-024-32	HENNEPIN MN UNITED STATES	PURCHASE MANFRED CARLSON
	\$5,800.00	0.062	0.062	100.000			
0694.00	12/16/1969	0.078	0.078	100.000	25-029-024-32	HENNEPIN MN UNITED STATES	PURCHASE LILLIAN NELSON
	\$10,250.00	0.078	0.078	100.000			
0695.00	12/22/1969	0.250	0.250	100.000	25-029-024-23	HENNEPIN MN UNITED STATES	PURCHASE W. W. GRAINGER INC.
	\$60,000.00	0.250	0.250	100.000			
0696.00	12/23/1969	0.117	0.117	100.000	25-029-024-32	HENNEPIN MN UNITED STATES	PURCHASE LILLIAN NELSON
	\$12,000.00	0.117	0.117	100.000			
0697.00	12/29/1969	0.125	0.125	100.000	25-029-024-23	HENNEPIN MN UNITED STATES	PURCHASE JOSEPH HUMENANSKI
	\$22,950.00	0.125	0.125	100.000			
0698.00	12/30/1969	0.059	0.059	100.000	25-029-024-31	HENNEPIN MN UNITED STATES	PURCHASE ANNA MARIE SANDERS
	\$9,700.00	0.059	0.059	100.000			
0699.01	02/01/1971	0.250	0.250	100.000	25-029-024-32	HENNEPIN MN UNITED STATES	CONDEMNATION ANDREW RIVERSIDE CHURCH
	\$149,000.00	0.250	0.250	100.000			
0699.02	10/30/1970	0.052	0.052	100.000	25-029-024-32	HENNEPIN MN UNITED STATES	CONDEMNATION JOHN HIBBING
	\$14,000.00	0.052	0.052	100.000			
0699.03	02/17/1971	0.188	0.188	100.000	25-029-024-32	HENNEPIN MN UNITED STATES	CONDEMNATION LILLIAN CHLEBECEK
	\$34,700.00	0.188	0.188	100.000			
0699.04	02/21/1971	0.125	0.125	100.000	25-029-024-32	HENNEPIN MN UNITED STATES	CONDEMNATION EDWIN AND HILDA OLSON
	\$27,225.00	0.125	0.125	100.000			
0699.05	02/16/1971	0.125	0.125	100.000	25-029-024-32	HENNEPIN MN UNITED STATES	CONDEMNATION STEVE LAZAR
	\$23,150.00	0.125	0.125	100.000			
0699.06	02/16/1971	0.250	0.250	100.000	25-029-024-32	HENNEPIN MN UNITED STATES	CONDEMNATION HELEN FERENCIK
	\$46,300.00	0.250	0.250	100.000			

UNIVERSITY OF MINNESOTA
REAL ESTATE OFFICE
CURRENT LAND HOLDINGS BY CAMPUS
MINNEAPOLIS WEST BANK CAMPUS (MWB)

Tract	Acquisition Date/ Cost	-----Surface / Mineral-----			Property ID Nbr	County/ State/ Country	How Acquired/ Previous Owner
		Current	Net Acres	Gross Acres--Ownership%			
0699.07	05/29/1970	0.098	0.098	100.000	25-029-024-32	HENNEPIN MN UNITED STATES	CONDEMNATION
	\$16,000.00	0.098	0.098	100.000			CLARA DANKO
0699.08	11/05/1970	0.061	0.061	100.000	25-029-024-32	HENNEPIN MN UNITED STATES	CONDEMNATION
	\$19,000.00	0.061	0.061	100.000			RICHARD MEDVEK
0699.09	12/22/1970	0.440	0.440	100.000	25-029-024-31	HENNEPIN MN UNITED STATES	CONDEMNATION
	\$200,000.00	0.440	0.440	100.000			OUR LADY OF PERPETUAL HELP CHURCH
0699.10	05/07/1970	0.075	0.075	100.000	25-029-024-32	HENNEPIN MN UNITED STATES	CONDEMNATION
	\$60,500.00	0.075	0.075	100.000			RODNEY O. OLSON
0699.11	05/25/1972	0.383	0.383	100.000	25-029-024-32	HENNEPIN MN UNITED STATES	CONDEMNATION
	\$99,200.00	0.383	0.383	100.000			LYKEN PROPERTIES INCORPORATED
0701.00	05/13/1970	0.072	0.072	100.000	25-029-024-22	HENNEPIN MN UNITED STATES	PURCHASE
	\$12,000.00	0.072	0.072	100.000			ELDA REVAK, ET AL
0702.00	05/14/1970	0.089	0.089	100.000	25-029-024-31	HENNEPIN MN UNITED STATES	PURCHASE
	\$13,000.00	0.089	0.089	100.000			DONALD P. BINTNER, ET AL
0703.00	06/01/1970	0.050	0.050	100.000	25-029-024-32	HENNEPIN MN UNITED STATES	PURCHASE
	\$14,500.00	0.050	0.050	100.000			ALFRED H. HEINZ, ET AL
0705.00	07/07/1970	0.100	0.100	100.000	25-029-024-31	HENNEPIN MN UNITED STATES	PURCHASE
	\$10,900.00	0.100	0.100	100.000			FAIRVIEW HOSPITAL
0709.00	12/16/1970	0.065	0.065	100.000	25-029-024-32	HENNEPIN MN UNITED STATES	PURCHASE
	\$28,333.00	0.065	0.065	100.000			LEO T. DONAHUE
0712.01	05/17/1973	0.076	0.076	100.000	25-029-024-31	HENNEPIN MN UNITED STATES	CONDEMNATION
	\$14,800.00	0.076	0.076	100.000			ALBIN W. CARLSON
0712.02	03/24/1975	0.125	0.125	100.000	25-029-024-31	HENNEPIN MN UNITED STATES	CONDEMNATION
	\$31,300.00	0.125	0.125	100.000			SUSIE (KISSELL) PEKAR
0712.03	06/01/1973	0.050	0.050	100.000	25-029-024-31	HENNEPIN MN UNITED STATES	CONDEMNATION
	\$18,500.00	0.050	0.050	100.000			JOHN G. HIBBING
0712.04	10/14/1971	0.100	0.100	100.000	25-029-024-31	HENNEPIN MN UNITED STATES	CONDEMNATION
	\$27,200.00	0.100	0.100	100.000			CLARENCE P. YOUNG

UNIVERSITY OF MINNESOTA
REAL ESTATE OFFICE
CURRENT LAND HOLDINGS BY CAMPUS
MINNEAPOLIS WEST BANK CAMPUS (MWB)

Tract	Acquisition Date/ Cost	-----Surface / Mineral-----			Property ID Nbr	County/ State/ Country	How Acquired/ Previous Owner
		Current	Net Acres	Gross Acres--Ownership%			
0712.05	04/02/1975	0.096	0.096	100.000	25-029-024-32	HENNEPIN MN UNITED STATES	CONDEMNATION MIKE SEDJO
	\$62,000.00	0.096	0.096	100.000			
0712.06	06/10/1975	0.029	0.029	100.000	25-029-024-31	HENNEPIN MN UNITED STATES	CONDEMNATION NILS E. ORFIELD, WILLIAM RYAN
	\$6,660.00	0.029	0.029	100.000			
0712.07	05/30/1975	0.144	0.144	100.000	25-029-024-22	HENNEPIN MN UNITED STATES	CONDEMNATION ARTHUR L. PETERSON
	\$38,200.00	0.144	0.144	100.000			
0712.08	05/10/1971	0.206	0.206	100.000	25-029-024-22	HENNEPIN MN UNITED STATES	CONDEMNATION LIONEL F. JOHNSON
	\$44,000.00	0.206	0.206	100.000			
0712.09	06/21/1971	0.165	0.165	100.000	25-029-024-22	HENNEPIN MN UNITED STATES	CONDEMNATION WOODBURY H. & CYNTHIA ANDREWS
	\$29,000.00	0.165	0.165	100.000			
0712.10	09/21/1975	0.105	0.105	100.000	25-029-024-22	HENNEPIN MN UNITED STATES	CONDEMNATION JOHN KOVAL
	\$26,600.00	0.105	0.105	100.000			
0712.11	07/18/1975	0.110	0.110	100.000	25-029-024-22	HENNEPIN MN UNITED STATES	CONDEMNATION EDWARD WATROBA
	\$29,000.00	0.110	0.110	100.000			
0712.12	06/21/1971	0.430	0.430	100.000	25-029-024-22	HENNEPIN MN UNITED STATES	CONDEMNATION SCHAEFER PAPER BOX COMPANY
	\$85,000.00	0.430	0.430	100.000			
0712.13	04/30/1975	0.107	0.107	100.000	25-029-024-22	HENNEPIN MN UNITED STATES	CONDEMNATION EDGAR S. STELLE
	\$27,000.00	0.107	0.107	100.000			
0712.14	04/03/1975	0.107	0.107	100.000	25-029-024-22	HENNEPIN MN UNITED STATES	CONDEMNATION RALPH M. WILLIAMSON
	\$27,000.00	0.107	0.107	100.000			
0712.15	03/31/1975	0.215	0.215	100.000	25-029-024-22	HENNEPIN MN UNITED STATES	CONDEMNATION EDWARD PAFKO, ET. AL.
	\$47,500.00	0.215	0.215	100.000			
0712.16	05/06/1975	0.074	0.074	100.000	25-029-024-22	HENNEPIN MN UNITED STATES	CONDEMNATION MIKE AND ANNA SIROTIK
	\$21,000.00	0.074	0.074	100.000			
0712.17	09/18/1973	0.043	0.043	100.000	25-029-024-22	HENNEPIN MN UNITED STATES	CONDEMNATION MATRUNA OSMAN
	\$10,000.00	0.043	0.043	100.000			
0712.18	05/30/1975	0.096	0.096	100.000	25-029-024-22	HENNEPIN MN UNITED STATES	CONDEMNATION TECIANNA KOVAL
	\$29,500.00	0.096	0.096	100.000			

UNIVERSITY OF MINNESOTA
REAL ESTATE OFFICE
CURRENT LAND HOLDINGS BY CAMPUS
MINNEAPOLIS WEST BANK CAMPUS (MWB)

Tract	Acquisition Date/ Cost	-----Surface / Mineral-----			Property ID Nbr	County/ State/ Country	How Acquired/ Previous Owner
		Current Net Acres	Gross Acres	Ownership%			
0712.19	10/14/1971	0.263	0.263	100.000	25-029-024-22	HENNEPIN MN UNITED STATES	CONDEMNATION READY MIXED CONCRETE COMPANY
	\$115,000.00	0.263	0.263	100.000			
0712.20	06/26/1973	0.322	0.322	100.000	25-029-024-22	HENNEPIN MN UNITED STATES	PURCHASE MINNESOTA HILLEL ADVISORY
	\$72,000.00	0.322	0.322	100.000			
0712.21	11/10/1971	0.215	0.215	100.000	25-029-024-22	HENNEPIN MN UNITED STATES	CONDEMNATION ANN REVAK
	\$24,385.00	0.215	0.215	100.000			
0712.22	10/04/1972	0.215	0.215	100.000	25-029-024-22	HENNEPIN MN UNITED STATES	CONDEMNATION GEORGE AND LILLIAN SCHOBERG
	\$24,150.00	0.215	0.215	100.000			
0712.23	09/13/1973	0.174	0.174	100.000	25-029-024-22	HENNEPIN MN UNITED STATES	CONDEMNATION JOHN AND STELLA GABRIK
	\$33,000.00	0.174	0.174	100.000			
0712.24	03/28/1971	0.111	0.111	100.000	25-029-024-22	HENNEPIN MN UNITED STATES	CONDEMNATION HELEN T. ANDERSON
	\$12,535.00	0.111	0.111	100.000			
0712.25	07/19/1971	0.215	0.215	100.000	25-029-024-22	HENNEPIN MN UNITED STATES	CONDEMNATION CLAREL CORPORATION
	\$24,150.00	0.215	0.215	100.000			
0712.26	04/24/1975	0.107	0.107	100.000	25-029-024-22	HENNEPIN MN UNITED STATES	CONDEMNATION JOHN SCHILLER, ET. AL.
	\$27,000.00	0.107	0.107	100.000			
0712.27	06/01/1971	0.107	0.107	100.000	25-029-024-22	HENNEPIN MN UNITED STATES	CONDEMNATION GEORGE R. & ETHEL R. PASCO
	\$12,900.00	0.107	0.107	100.000			
0712.28	12/30/1971	0.144	0.144	100.000	25-029-024-22	HENNEPIN MN UNITED STATES	CONDEMNATION ANN REVAK
	\$20,750.00	0.144	0.144	100.000			
0712.29	12/03/1976	0.096	0.096	100.000	25-029-024-22	HENNEPIN MN UNITED STATES	CONDEMNATION HAROLD J. & MARLYS SODERBERG
	\$32,500.00	0.096	0.096	100.000			
0738.00	01/26/1984	0.350	0.565	100.000	25-029-024-23	HENNEPIN MN UNITED STATES	LAND EXCHANGE CITY OF MINNEAPOLIS
	* \$1.00	0.350	0.565	100.000			
0741.00	03/20/1983	0.316	0.316	100.000	25-029-024-24	HENNEPIN MN UNITED STATES	PURCHASE MINNEAPOLIS PARK BOARD
	\$85,756.00	0.316	0.316	100.000			
0752.01	05/15/1961	0.121	0.121	100.000	25-029-024-24	HENNEPIN MN UNITED STATES	STREET VACATION CITY OF MINNEAPOLIS
	\$1.00	0.121	0.121	100.000			

* Asterisk reflects original acquisition cost before deduction

UNIVERSITY OF MINNESOTA
REAL ESTATE OFFICE
CURRENT LAND HOLDINGS BY CAMPUS
MINNEAPOLIS WEST BANK CAMPUS (MWB)

Tract	Acquisition Date/ Cost	-----Surface / Mineral-----			Property ID Nbr	County/ State/ Country	How Acquired/ Previous Owner
		Current	Net Acres	Gross Acres--Ownership%			
0752.02	05/15/1961	1.164	1.359	100.000	25-029-024-23	HENNEPIN MN UNITED STATES	STREET VACATION CITY OF MINNEAPOLIS
	* \$1.00	1.164	1.359	100.000			
0752.03	05/15/1961	0.462	1.212	100.000	25-029-024-23	HENNEPIN MN UNITED STATES	STREET VACATION CITY OF MINNEAPOLIS
	* \$1.00	0.462	1.212	100.000			
0752.04	07/25/1963	1.130	1.359	100.000	25-029-024-24	HENNEPIN MN UNITED STATES	STREET VACATION CITY OF MINNEAPOLIS
	* \$100.00	1.172	1.359	100.000			
0752.05	07/25/1963	0.156	0.233	100.000	25-029-024-24	HENNEPIN MN UNITED STATES	STREET VACATION CITY OF MINNEAPOLIS
	* \$1.00	0.233	0.233	100.000			
0752.06	12/31/1964	1.748	1.748	100.000	25-029-024-23	HENNEPIN MN UNITED STATES	STREET VACATION CITY OF MINNEAPOLIS
	\$1.00	1.748	1.748	100.000			
0752.07	12/31/1964	0.680	0.680	100.000	25-029-024-24	HENNEPIN MN UNITED STATES	STREET VACATION CITY OF MINNEAPOLIS
	\$1.00	0.680	0.680	100.000			
0752.08	04/14/1965	0.303	0.303	100.000	25-029-024-23	HENNEPIN MN UNITED STATES	STREET VACATION CITY OF MINNEAPOLIS
	\$1.00	0.303	0.303	100.000			
0752.09	06/30/1967	0.303	0.303	100.000	25-029-024-23	HENNEPIN MN UNITED STATES	STREET VACATION CITY OF MINNEAPOLIS
	\$1.00	0.303	0.303	100.000			
0752.10	06/30/1967	0.377	0.377	100.000	25-029-024-24	HENNEPIN MN UNITED STATES	STREET VACATION CITY OF MINNEAPOLIS
	\$1.00	0.377	0.377	100.000			
0752.11	06/30/1967	0.044	0.044	100.000	25-029-024-24	HENNEPIN MN UNITED STATES	STREET VACATION CITY OF MINNEAPOLIS
	\$1.00	0.044	0.044	100.000			
0752.13	02/15/1968	0.732	0.750	100.000	25-029-024-24	HENNEPIN MN UNITED STATES	STREET VACATION CITY OF MINNEAPOLIS
	* \$1.00	0.750	0.750	100.000			
0752.14	02/15/1968	0.263	0.420	100.000	25-029-024-24	HENNEPIN MN UNITED STATES	STREET VACATION CITY OF MINNEAPOLIS
	* \$1.00	0.420	0.420	100.000			
0752.16	07/30/1971	0.606	0.606	100.000	25-029-024-23	HENNEPIN MN UNITED STATES	STREET VACATION CITY OF MINNEAPOLIS
	\$1.00	0.606	0.606	100.000			
0752.17	12/14/1973	0.702	0.702	100.000	25-029-024-24	HENNEPIN MN UNITED STATES	STREET VACATION CITY OF MINNEAPOLIS
	\$1.00	0.702	0.702	100.000			

* Asterisk reflects original acquisition cost before deduction

UNIVERSITY OF MINNESOTA
REAL ESTATE OFFICE
CURRENT LAND HOLDINGS BY CAMPUS
MINNEAPOLIS WEST BANK CAMPUS (MWB)

Tract	Acquisition Date/ Cost	-----Surface / Mineral-----			Property ID Nbr	County/ State/ Country	How Acquired/ Previous Owner
		Current	Net Acres	Gross Acres--Ownership%			
0752.18	12/14/1973	1.158	1.158	100.000	25-029-024-24	HENNEPIN MN UNITED STATES	STREET VACATION CITY OF MINNEAPOLIS
	\$1.00	1.158	1.158	100.000			
0752.19	12/14/1973	1.162	1.162	100.000	25-029-024-24	HENNEPIN MN UNITED STATES	STREET VACATION CITY OF MINNEAPOLIS
	\$1.00	1.162	1.162	100.000			
0752.20	05/30/1975	0.024	0.024	100.000	25-029-024-24	HENNEPIN MN UNITED STATES	STREET VACATION CITY OF MINNEAPOLIS
	\$1.00	0.024	0.024	100.000			
0752.21	10/29/1982	0.052	0.052	100.000	25-029-024-32	HENNEPIN MN UNITED STATES	STREET VACATION CITY OF MINNEAPOLIS
	\$1.00	0.052	0.052	100.000			
0752.22	12/30/1983	0.565	0.565	100.000	25-029-024-22	HENNEPIN MN UNITED STATES	STREET VACATION CITY OF MINNEAPOLIS
	\$1.00	0.565	0.565	100.000			
0752.24	09/23/1993	0.091	0.091	100.000	25-029-024-32	HENNEPIN MN UNITED STATES	STREET VACATION CITY OF MINNEAPOLIS
	\$1.00	0.091	0.091	100.000			
0752.25	04/16/1998	0.533	0.533	100.000	25-029-024-24	HENNEPIN MN UNITED STATES	STREET VACATION CITY OF MINNEAPOLIS
	\$1.00	0.533	0.533	100.000			
0752.26	05/04/2001	0.910	0.910	100.000	25-029-024-32	HENNEPIN MN UNITED STATES	STREET VACATION CITY OF MINNEAPOLIS
	\$1.00	0.910	0.910	100.000			
0752.27	05/04/2001	0.700	0.700	100.000	25-029-024-32	HENNEPIN MN UNITED STATES	STREET VACATION CITY OF MINNEAPOLIS
	\$1.00	0.700	0.700	100.000			
0754.01	05/31/1961	0.000	0.000	0.000	25-029-024-22	HENNEPIN MN UNITED STATES	EASEMENT READY MIX CONCRETE CO.
	\$0.00	0.000	0.000	0.000			
0754.02	04/16/1973	0.000	0.000	0.000	25-029-024-22	HENNEPIN MN UNITED STATES	EASEMENT BATZLI ELECTRIC COMPANY
	\$1.00	0.000	0.000	0.000			
0754.03	05/31/1974	0.000	0.000	0.000	25-029-024-22	HENNEPIN MN UNITED STATES	ENCROACHMENT PERMIT CITY OF MINNEAPOLIS
	\$1.00	0.000	0.000	0.000			
0754.04	05/14/1996	0.000	0.000	0.000	25-029-024-32	HENNEPIN MN UNITED STATES	EASEMENT TRIANGLE BUILDING PARTNERS, A MINESOTA GENERAL
	\$0.00	0.000	0.000	0.000			
0754.05	12/05/2001	0.000	0.000	0.000	25-029-024-11	HENNEPIN MN UNITED STATES	EASEMENT CITY OF MINNEAPOLIS, BY AND THROUGH ITS PARK AND
	\$1.00	0.000	0.000	0.000			

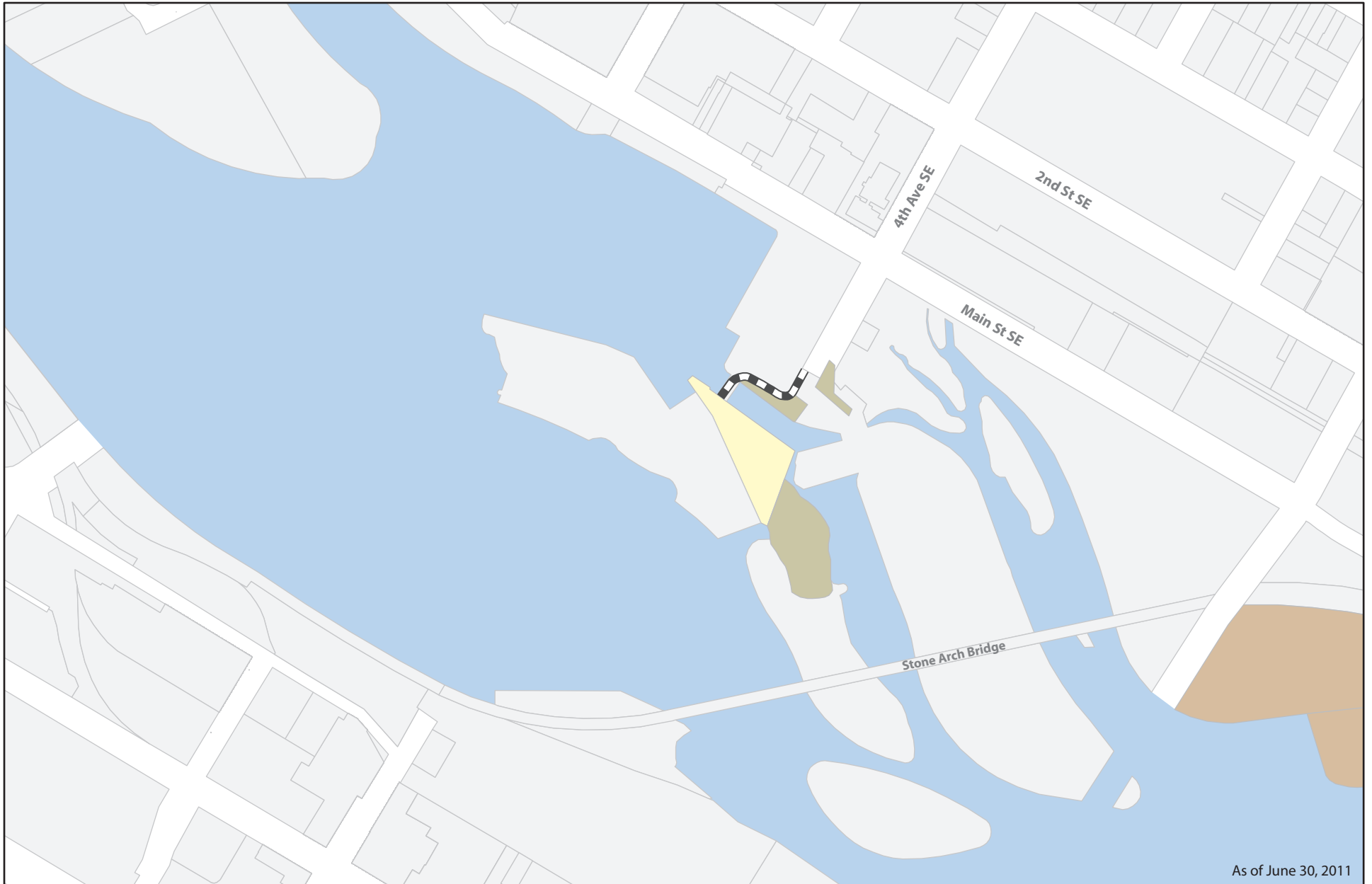
UNIVERSITY OF MINNESOTA
REAL ESTATE OFFICE
CURRENT LAND HOLDINGS BY CAMPUS
MINNEAPOLIS WEST BANK CAMPUS (MWB)

Tract	Acquisition Date/ Cost	-----Surface / Mineral-----			Property ID Nbr	County/ State/ Country	How Acquired/ Previous Owner
		Current	Net Acres	Gross Acres--Ownership%			
0754.06	05/27/1983	0.000	0.000	0.000	25-029-032-32	HENNEPIN MN UNITED STATES	EASEMENT CITY OF MINNEAPOLIS
	\$0.00	0.000	0.000	0.000			
0754.07	02/25/1966	0.000	0.000	0.000	25-029-024-24	HENNEPIN MN UNITED STATES	EASEMENT CITY OF MINNEAPOLIS
	\$0.00	0.000	0.000	0.000			
0754.08	04/07/1966	0.000	0.000	0.000	25-029-024-22	HENNEPIN MN UNITED STATES	EASEMENT CITY OF MINNEAPOLIS
	\$0.00	0.000	0.000	0.000			
0756.13	05/03/2006	0.000	0.000	0.000	26-029-024-11	HENNEPIN MN UNITED STATES	EASEMENT SUPERCOMPUTER LLC
	\$0.00	0.000	0.000	0.000			
0761.00	11/21/1989	0.994	0.994	100.000	25-029-024-24	HENNEPIN MN UNITED STATES	LAND EXCHANGE CITY OF MINNEAPOLIS
	\$269,480.00	0.994	0.994	100.000			
0761.01	11/21/1989	0.000	0.000	0.000	25-029-024-24	HENNEPIN MN UNITED STATES	EASEMENT CITY OF MINNEAPOLIS
	\$18,280.00	0.000	0.000	0.000			
0772.00	05/03/1993	0.098	0.098	100.000	25-029-024-23	HENNEPIN MN UNITED STATES	PURCHASE MINNEAPOLIS COMMUNITY DEVELOPMENT AGENCY
	\$1.00	0.098	0.098	100.000			
0776.00	10/02/1996	0.030	0.030	100.000	25-029-024-23	HENNEPIN MN UNITED STATES	CONDEMNATION CITY OF MINNEAPOLIS
	\$12,000.00	0.030	0.030	100.000			
0789.00	12/04/2001	0.097	0.097	100.000	25-029-024-31	HENNEPIN MN UNITED STATES	PURCHASE CITY OF MINNEAPOLIS BY AND THROUGH ITS PARK AND
	\$34,750.00	0.097	0.097	100.000			

NET TOTALS FOR CAMPUS:

52.901

53.853



As of June 30, 2011

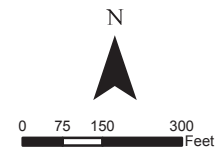
Real Estate Inventory



University of Minnesota

St. Anthony Falls Laboratory Twin Cities Campus

- St. Anthony Falls Laboratory
- Leased from Xcel Energy
- Other University Property
- Access Easement



This map is intended to be used for planning purposes only and should not be relied upon where a survey is required.

Sources: Real Estate Office, Hennepin County

Real Estate Inventory

UNIVERSITY OF MINNESOTA

As of June 30, 2011

Property

St. Anthony Falls Laboratory

2 Third Ave. SE
Minneapolis, MN 55414

Area

0.919 acres

Description

Lot 23, Auditor's Subdivision No. 44; and Part of Government Lot 5, Section 23, Township 29 North, Range 24 West, Hennepin County

Use

Research (water and other hydraulic studies).

Rights/Restrictions

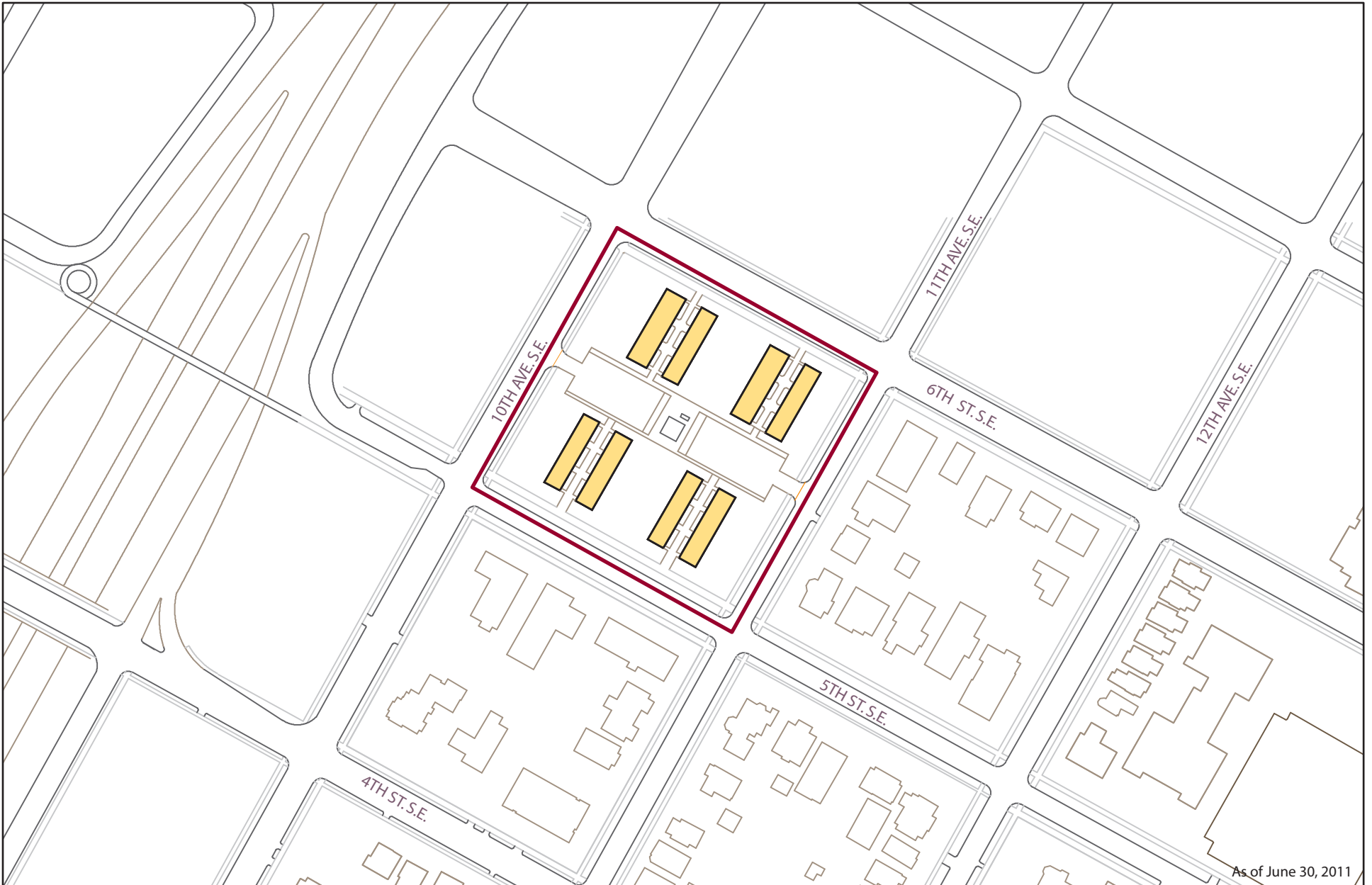
All rights acquired. University leases (L-151) property directly south of the Lab parcel from Xcel Energy, which contains a Quonset hut and storage and two parking areas (L-189). Access to the Lab is via an access easement from 3rd Avenue SE.

Administrator

Director
St. Anthony Falls Laboratory
2 Third Avenue SE
Minneapolis, MN 55414

Comments

St. Anthony Falls Laboratory appears on the National Register of Historic Places.



As of June 30, 2011

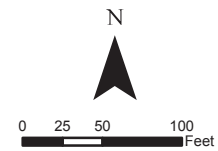
Real Estate Inventory



University of Minnesota

**Pillsbury Court
Minneapolis**

-  Pillsbury Court
-  Structure



This map is intended to be used for planning purposes only and should not be relied upon where a survey is required.

Sources: Real Estate Office, Hennepin County

Real Estate Inventory

UNIVERSITY OF MINNESOTA

As of June 30, 2011

Property

Pillsbury Court

1043 5th Street SE
Minneapolis, MN 55414

Area

2.500 acres

Description

Block 8, Mill Company's Addition to Minneapolis,
Hennepin County

Use

Short term housing for faculty (44 units). 2 units are reserved for visiting faculty.

Rights/Restrictions

All rights acquired.

Administrator

Director
Housing and Residential Life
Twin Cities Campus
Comstock Hall East
210 Delaware Street SE
Minneapolis, MN 55455

Comments

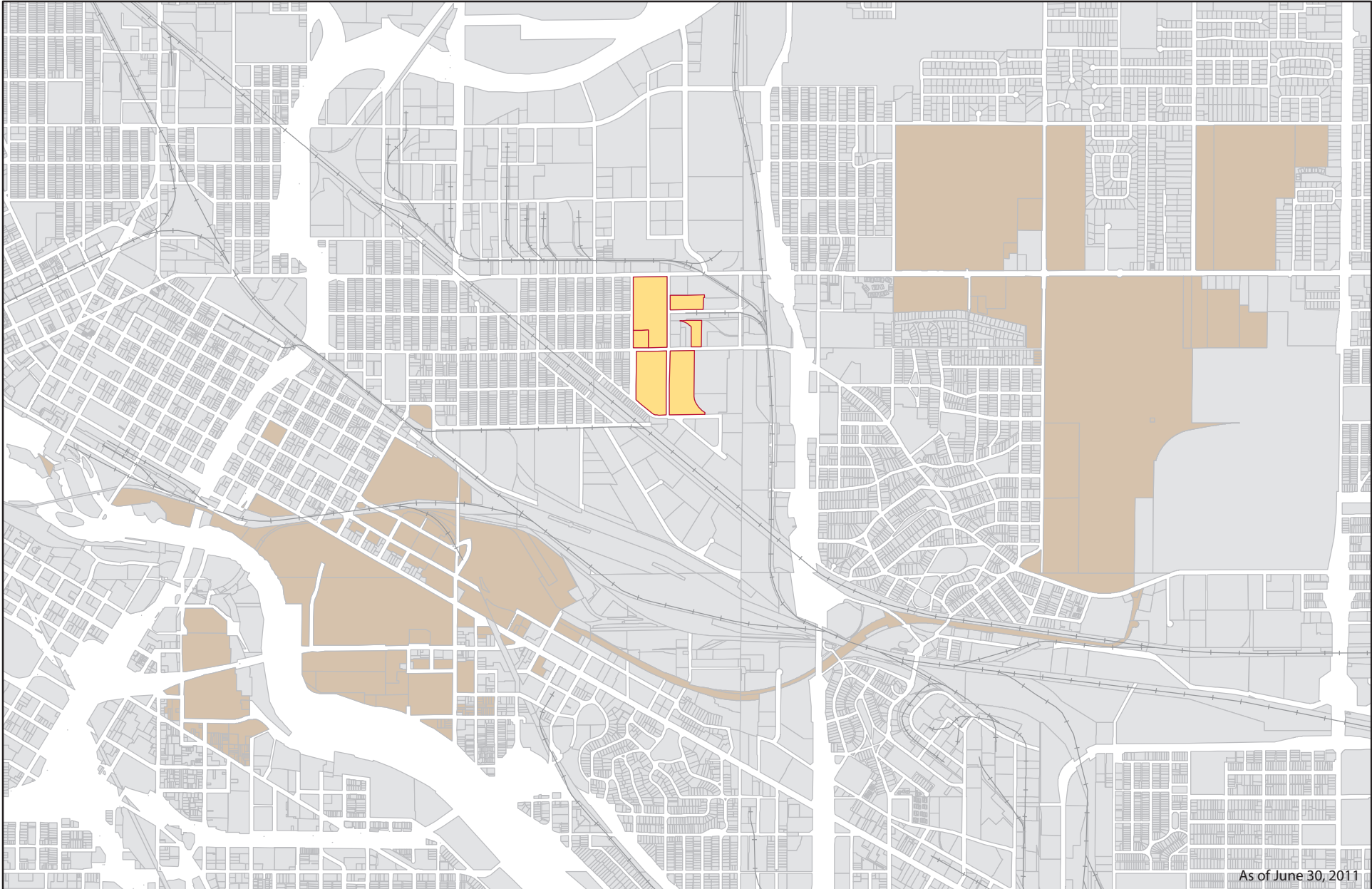
UNIVERSITY OF MINNESOTA
REAL ESTATE OFFICE
CURRENT LAND HOLDINGS BY CAMPUS
PILLSBURY COURT (PILL)

Tract	Acquisition Date/ Cost	-----Surface / Mineral-----			Property ID Nbr	County/ State/ Country	How Acquired/ Previous Owner
		Current Net Acres	Gross Acres	Ownership%			
0183.00	01/24/1945	2.000	2.000	100.000	24-029-024-31	HENNEPIN MN UNITED STATES	PURCHASE ALFRED F. PILLSBURY ET AL
	\$1.00	2.000	2.000	100.000			
0491.00	08/29/1960	0.250	0.250	100.000	24-029-024-31	HENNEPIN MN UNITED STATES	PURCHASE ESTATE OF ELMER E. STOLL
	\$1.00	0.250	0.250	100.000			
0572.08	06/13/1964	0.097	0.097	100.000	24-029-024-31	HENNEPIN MN UNITED STATES	CONDEMNATION RAYMOND S. BURNS
	\$25,500.00	0.097	0.097	100.000			
0572.09	12/04/1964	0.061	0.061	100.000	24-029-024-31	HENNEPIN MN UNITED STATES	CONDEMNATION FRANK DOSSE
	\$18,500.00	0.061	0.061	100.000			
0572.10	06/13/1964	0.092	0.092	100.000	24-029-024-31	HENNEPIN MN UNITED STATES	CONDEMNATION MAGNUS O. BJERGEN
	\$25,000.00	0.092	0.092	100.000			

NET TOTALS FOR CAMPUS:

2.500

2.500






As of June 30, 2011


Real Estate Inventory



University of Minnesota

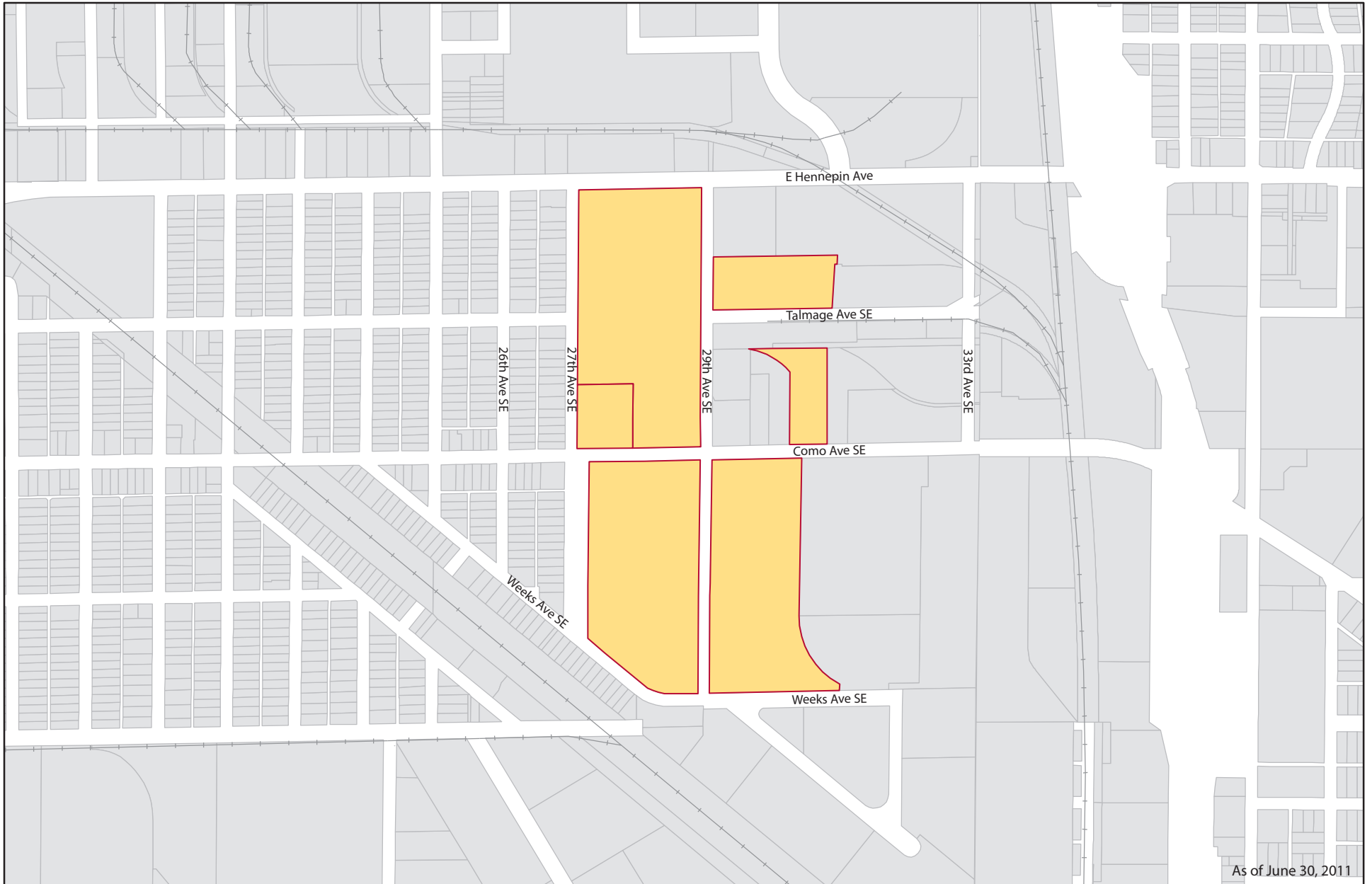
Como Housing & Service Area Minneapolis

-  Como Housing & Service Area
-  Other University Property
-  Railroad



This map is intended to be used for planning purposes only and should not be relied upon where a survey is required.

Sources: Real Estate Office, Hennepin County, Ramsey County, MetroGIS, MNDNR, MNDOT



As of June 30, 2011

Real Estate Inventory



University of Minnesota

Como Housing & Service Area Minneapolis

 Como Housing & Service Area

 Railroad

N



0 137.5 275 550
Feet

This map is intended to be used for planning purposes only and should not be relied upon where a survey is required.

Sources: Real Estate Office, Hennepin County, Ramsey County, MetroGIS, MNDNR, MNDOT

Real Estate Inventory

UNIVERSITY OF MINNESOTA

As of June 30, 2011

Property

Area

Como Housing and Service Area

45.488 acres

29th and Como Avenues SE
Minneapolis, MN 55414

Description

Blocks 2 and 4, Hallowell's Addition;
Blocks 1, 2 and 10, Cole and Week's Addition; and
Part of the N $\frac{1}{2}$ of the NE $\frac{1}{4}$ of the NE $\frac{1}{4}$, Section 19, Township 29 North, Range 23 West
Hennepin County

Use

Married student housing, support facilities and parking.

Rights/Restrictions

All rights acquired.

Administrator

Office of Vice President and CFO
334 Morrill Hall
100 Church St SE
Minneapolis, MN 55455

Office of the Senior Vice President and Provost
234 Morrill Hall
100 Church St SE
Minneapolis, MN 55455

Comments

UNIVERSITY OF MINNESOTA
REAL ESTATE OFFICE
CURRENT LAND HOLDINGS BY CAMPUS
COMO HOUSING AND SERVICE AREA (COMO)

Tract	Acquisition Date/ Cost	-----Surface / Mineral-----			Property ID Nbr	County/ State/ Country	How Acquired/ Previous Owner	
		Current	Net Acres	Gross Acres				Ownership%
0184.00	10/05/1945		13.533	13.533	100.000	19-029-023-12	HENNEPIN	PURCHASE
	\$34,500.00		13.533	13.533	100.000		MN UNITED STATES	CLEMENT D. & OLGA T. SENG
0185.00	01/01/1945		1.525	1.525	100.000	19-029-023-13	HENNEPIN	PURCHASE
	\$1,480.00		1.525	1.525	100.000		MN UNITED STATES	STATE OF MINNESOTA
0186.00	12/28/1945		2.324	3.904	66.666	19-029-023-13	HENNEPIN	PURCHASE
	* \$7,800.00		2.603	3.904	66.666		MN UNITED STATES	COMO BUSINESS INVESTMENT CO.
0186.01	12/28/1945		1.162	3.904	33.333	19-029-023-13	HENNEPIN	PURCHASE
	* \$6,375.07		1.301	3.904	33.333		MN UNITED STATES	SIMON MEYERS
0202.00	07/18/1946		12.400	12.400	100.000	19-029-023-14	HENNEPIN	PURCHASE
	\$20,000.00		12.400	12.400	100.000		MN UNITED STATES	THE CORNELIUS CO.
0204.00	10/17/1946		2.124	2.124	100.000	19-029-023-11	HENNEPIN	PURCHASE
	\$15,000.00		2.124	2.124	100.000		MN UNITED STATES	EIDSMO FUEL & LUMBER CO.
0211.00	12/18/1947		2.475	2.475	100.000	19-029-023-13	HENNEPIN	PURCHASE
	\$13,865.00		2.475	2.475	100.000		MN UNITED STATES	SIMON MEYERS
0589.00	09/30/1965		3.410	3.410	100.000	19-029-023-11	HENNEPIN	PURCHASE
	\$325,000.00		3.410	3.410	100.000		MN UNITED STATES	MUTUAL BENEFIT LIFE INS. CO.
0755.01	03/13/1970		0.000	0.000	0.000	19-029-023-13	HENNEPIN	EASEMENT
	\$1.00		0.000	0.000	0.000		MN UNITED STATES	CITY OF MINNEAPOLIS
0755.02	06/16/1978		0.000	0.000	0.000	19-029-023-13	HENNEPIN	EASEMENT
	\$0.00		0.000	0.000	0.000		MN UNITED STATES	CITY OF MINNEAPOLIS
0762.03	05/08/1970		1.475	1.475	100.000	19-029-023-12	HENNEPIN	STREET VACATION
	\$1.00		1.475	1.475	100.000		MN UNITED STATES	CITY OF MINNEAPOLIS
0762.04	05/08/1970		0.741	0.741	100.000	19-029-023-13	HENNEPIN	STREET VACATION
	\$1.00		0.741	0.741	100.000		MN UNITED STATES	CITY OF MINNEAPOLIS
0762.05	05/08/1970		0.233	0.233	100.000	19-029-023-13	HENNEPIN	STREET VACATION
	\$1.00		0.233	0.233	100.000		MN UNITED STATES	CITY OF MINNEAPOLIS
0762.06	05/08/1970		0.233	0.233	100.000	19-029-023-13	HENNEPIN	STREET VACATION
	\$1.00		0.233	0.233	100.000		MN UNITED STATES	CITY OF MINNEAPOLIS

* Asterisk reflects original acquisition cost before deduction

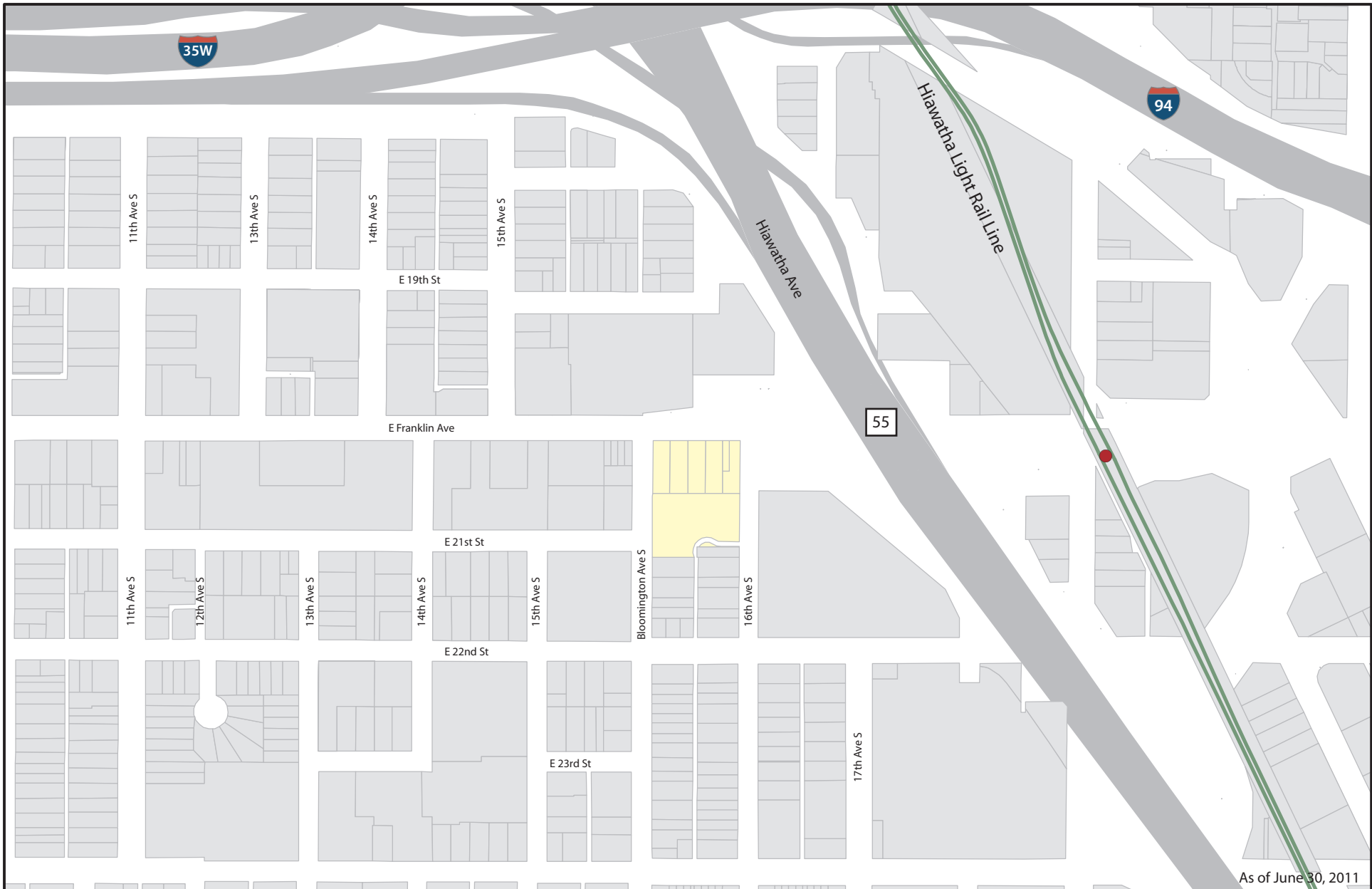
UNIVERSITY OF MINNESOTA
REAL ESTATE OFFICE
CURRENT LAND HOLDINGS BY CAMPUS
COMO HOUSING AND SERVICE AREA (COMO)

Tract	Acquisition Date/ Cost	-----Surface / Mineral-----			Property ID Nbr	County/ State/ Country	How Acquired/ Previous Owner	
		Current	Net Acres	Gross Acres--Ownership%				
0762.07	05/08/1970		0.084	0.084	100.000	19-029-023-13	HENNEPIN	STREET VACATION
	\$1.00		0.084	0.084	100.000		MN UNITED STATES	CITY OF MINNEAPOLIS
0762.08	05/08/1970		0.209	0.209	100.000	19-029-023-13	HENNEPIN	STREET VACATION
	\$1.00		0.209	0.209	100.000		MN UNITED STATES	CITY OF MINNEAPOLIS
0762.09	10/09/1970		1.722	1.722	100.000	19-029-023-12	HENNEPIN	STREET VACATION
	\$1.00		1.722	1.722	100.000		MN UNITED STATES	CITY OF MINNEAPOLIS
0762.10	10/09/1970		0.902	0.902	100.000	19-029-023-12	HENNEPIN	STREET VACATION
	\$1.00		0.902	0.902	100.000		MN UNITED STATES	CITY OF MINNEAPOLIS
0762.11	10/09/1970		0.224	0.224	100.000	19-029-023-12	HENNEPIN	STREET VACATION
	\$1.00		0.224	0.224	100.000		MN UNITED STATES	CITY OF MINNEAPOLIS
0762.12	10/09/1970		0.224	0.224	100.000	19-029-023-12	HENNEPIN	STREET VACATION
	\$1.00		0.224	0.224	100.000		MN UNITED STATES	CITY OF MINNEAPOLIS
0762.13	10/09/1970		0.244	0.244	100.000	19-029-023-12	HENNEPIN	STREET VACATION
	\$1.00		0.244	0.244	100.000		MN UNITED STATES	CITY OF MINNEAPOLIS
0762.14	10/09/1970		0.244	0.244	100.000	19-029-023-12	HENNEPIN	STREET VACATION
	\$1.00		0.244	0.244	100.000		MN UNITED STATES	CITY OF MINNEAPOLIS

NET TOTALS FOR CAMPUS:

45.488

45.906



As of June 30, 2011

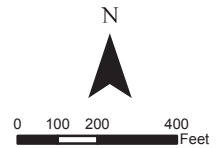
Real Estate Inventory



University of Minnesota

**Community University
Health Care Center
Minneapolis**

- CUHCC
- Light Rail Hiawatha Line
- Light Rail Station



This map is intended to be used for planning purposes only and should not be relied upon where a survey is required.

Sources: Real Estate Office, Hennepin County

Real Estate Inventory

UNIVERSITY OF MINNESOTA

As of June 30, 2011

Property

Area

Community-University Health Care Center

2.110 acres

2001 Bloomington Avenue South
Minneapolis, MN 55404

Description

Lots 5, 6, 7, 8, the N ½ of Lot 17, and Lots 18 and 19, all in Block 4, Foster's Addition to Minneapolis, Hennepin County

Use

Community-University Health Care Center/Variety Children's Clinic.

Rights/Restrictions

All rights acquired.

Administrator

Director
Community – University Health Care Center
2001 Bloomington Avenue South
Minneapolis, MN 55404

Comments

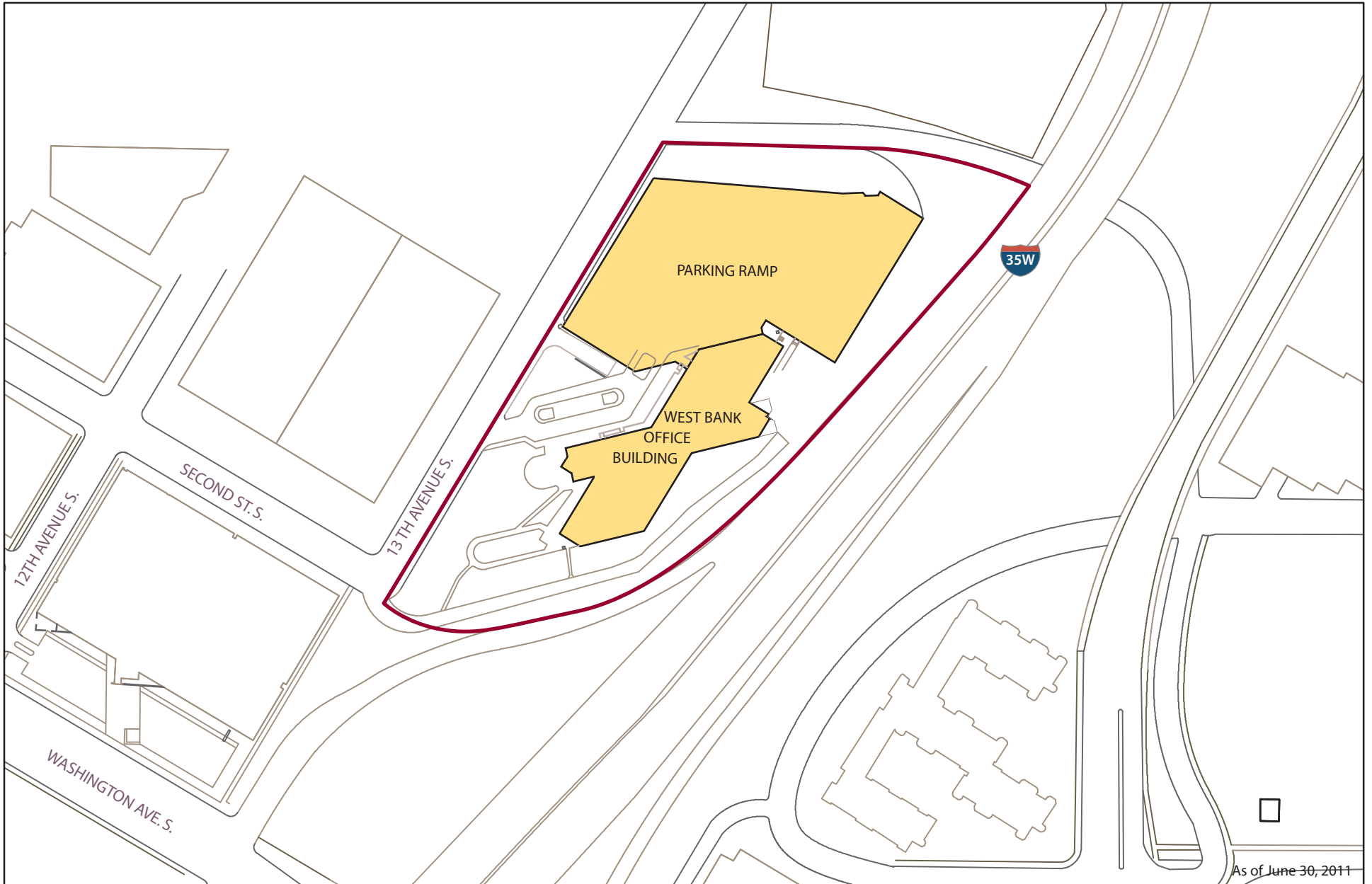
UNIVERSITY OF MINNESOTA
REAL ESTATE OFFICE
CURRENT LAND HOLDINGS BY CAMPUS
COMMUNITY/UNIVERSITY HEALTH CARE CENTER (CUHC)

Tract	Acquisition Date/ Cost	-----Surface / Mineral-----			Property ID Nbr	County/ State/ Country	How Acquired/ Previous Owner
		Current Net Acres	Gross Acres	Ownership%			
0719.01	11/15/1972	0.168	0.168	100.000	35-029-024-11	HENNEPIN MN UNITED STATES	PURCHASE
	\$128,000.00	0.168	0.168	100.000			MAIER INVESTMENT COMPANY
0719.02	11/15/1972	0.168	0.168	100.000	35-029-024-11	HENNEPIN MN UNITED STATES	PURCHASE
	\$1.00	0.168	0.168	100.000			MAIER INVESTMENT COMPANY
0731.00	12/14/1977	0.084	0.084	100.000	35-029-024-11	HENNEPIN MN UNITED STATES	PURCHASE
	\$550.00	0.084	0.084	100.000			MINNEAPOLIS HRA
0757.01	09/19/1988	0.502	0.502	100.000	35-029-024-11	HENNEPIN MN UNITED STATES	PURCHASE
	\$300,000.00	0.502	0.502	100.000			HELLER'S MARKET, INC.
0757.02	09/19/1988	0.242	0.242	100.000	35-029-024-11	HENNEPIN MN UNITED STATES	PURCHASE
	\$1.00	0.242	0.242	100.000			HELLER'S MARKET, INC.
0757.04	05/27/2005	0.095	0.095	100.000	35-029-024-11	HENNEPIN MN UNITED STATES	STREET VACATION
	\$1.00	0.095	0.095	100.000			CITY OF MINNEAPOLIS
0774.00	08/22/1995	0.305	0.305	100.000	35-029-024-11	HENNEPIN MN UNITED STATES	PURCHASE
	\$1.00	0.305	0.305	100.000			MINNESOTA MEDICAL FOUNDATION (JOSEPH H. LABOV
0774.01	08/22/1995	0.201	0.402	50.000	35-029-024-11	HENNEPIN MN UNITED STATES	PURCHASE
	\$1.00	0.201	0.402	50.000			MINNESOTA MEDICAL FOUNDATION (JOSEPH H. LABOV
0774.02	08/22/1995	0.201	0.402	50.000	35-029-024-11	HENNEPIN MN UNITED STATES	PURCHASE
	\$1.00	0.201	0.402	50.000			MINNESOTA MEDICAL FOUNDATION (BEN LABOVSKY TRI
0798.01	05/11/1990	0.049	0.049	100.000	35-029-024-11	HENNEPIN MN UNITED STATES	PURCHASE
	\$1.00	0.049	0.049	100.000			CITY OF MINNEAPOLIS
0798.02	05/27/2005	0.095	0.095	100.000	35-029-024-11	HENNEPIN MN UNITED STATES	STREET VACATION
	\$1.00	0.095	0.095	100.000			CITY OF MINNEAPOLIS

NET TOTALS FOR CAMPUS:

2.110

2.110





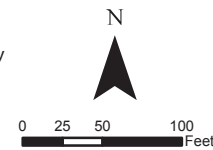
Real Estate Inventory



University of Minnesota

West Bank Office Building Minneapolis

-  Property Boundary
-  Structure



This map is intended to be used for planning purposes only and should not be relied upon where a survey is required.

Sources: Real Estate Office, Hennepin County

Real Estate Inventory

UNIVERSITY OF MINNESOTA

As of June 30, 2011

Property

Area

West Bank Office Building

5.001 acres

West Bank Office Building
1300 Second Avenue South
Minneapolis, MN 55414

Description

Parts of Blocks 131 and 132, Hancock and Rice's Addition to Minneapolis, Hennepin County

Use

University Administrative, Research and Support Units.

Rights/Restrictions

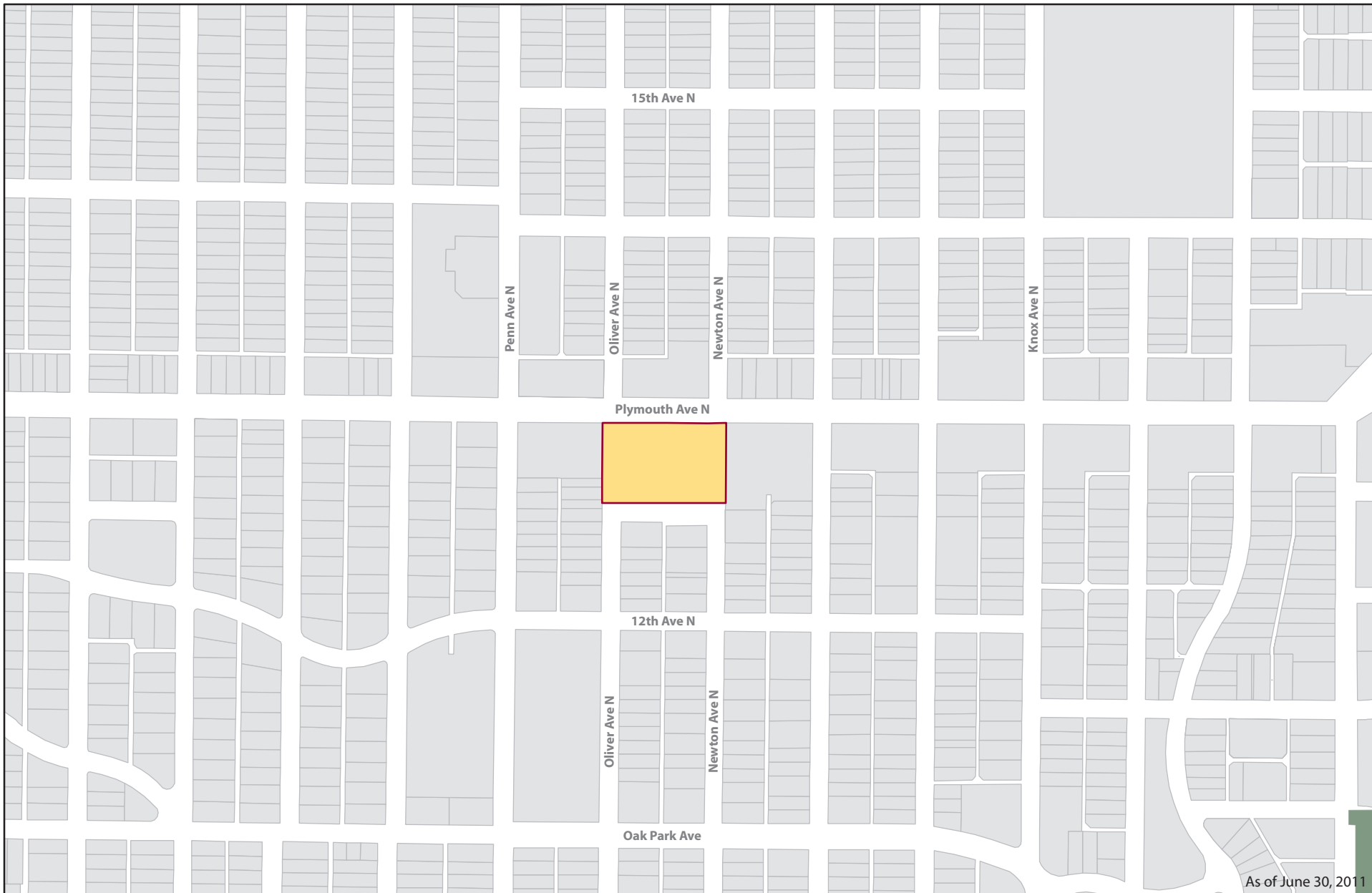
All rights acquired.

Administrator

Office of Vice President and CFO
334 Morrill Hall
100 Church St SE
Minneapolis, MN 55455

Office of the Senior Vice President and Provost
234 Morrill Hall
100 Church St SE
Minneapolis, MN 55455

Comments



As of June 30, 2011

Real Estate Inventory



University of Minnesota

Urban Research and Outreach Center Minneapolis

 UROC



0 87.5 175 350
Feet

This map is intended to be used for planning purposes only and should not be relied upon where a survey is required.

Sources: Real Estate Office, Hennepin County

Real Estate Inventory

UNIVERSITY OF MINNESOTA

As of June 30, 2011

Property

Urban Research and Outreach Center

2001 Plymouth Ave North
Minneapolis, MN 55411

Area

2.196 acres

Description

Lots 1-6, 25-30 and parts of Lots 7 and 24 of Block 1, Oak Trees Addition
E ½ of vacated Oliver Ave N and the W ½ of the vacated alley
Hennepin County

Use

Interdisciplinary Education, Research and Outreach uses.

Rights/Restrictions

All rights acquired. There is a block retaining wall that encroaches 3.0 feet onto the property on the NE corner.

Administrator

Senior Vice President for System Academic Administration
110 Morrill Hall
100 Church St SE
Minneapolis, MN 55455

Comments

The Urban Research and Outreach Center (UROC) is the first urban research and outreach center in the U.S. Encumbered by retaining wall on NE corner (U-943).

UNIVERSITY OF MINNESOTA
 REAL ESTATE OFFICE
 CURRENT LAND HOLDINGS BY CAMPUS
 URBAN RESEARCH AND OUTREACH CENTER (UROC)

Tract	Acquisition Date/ Cost	-----Surface / Mineral-----			Property ID Nbr	County/ State/ Country	How Acquired/ Previous Owner
		Current Net Acres	Gross Acres	Ownership%			
0805.01	02/06/2008	2.013	2.013	100.000	21-029-024-22	HENNEPIN MN UNITED STATES	PURCHASE PLYMOUTH PENN CORPORATION
	\$1,114,000.00	2.013	2.013	100.000			
0805.02	02/06/2008	0.183	0.183	100.000	21-029-024-22	HENNEPIN MN UNITED STATES	PURCHASE PLYMOUTH PENN CORPORATION
	\$11,000.00	0.183	0.183	100.000			

NET TOTALS FOR CAMPUS: **2.196** **2.196**

Real Estate Inventory – St. Paul Area

UNIVERSITY OF MINNESOTA

As of June 30, 2011

Property

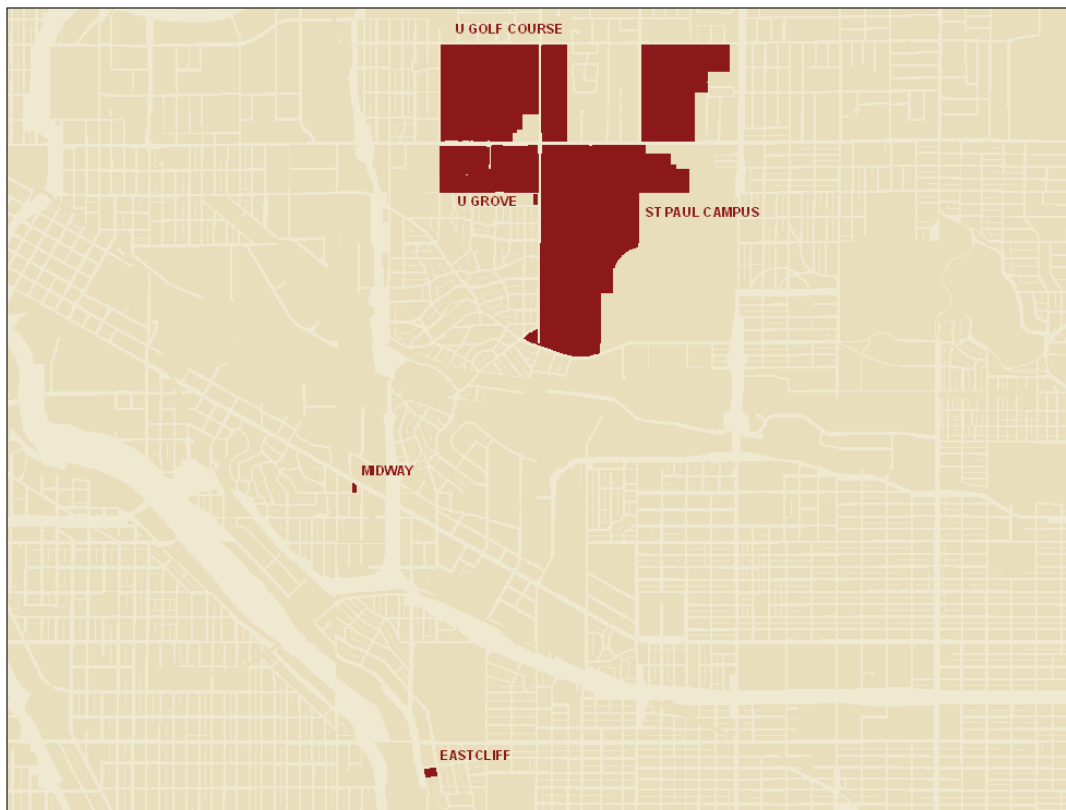
University of Minnesota – St. Paul Campus and Agricultural Experiment Station

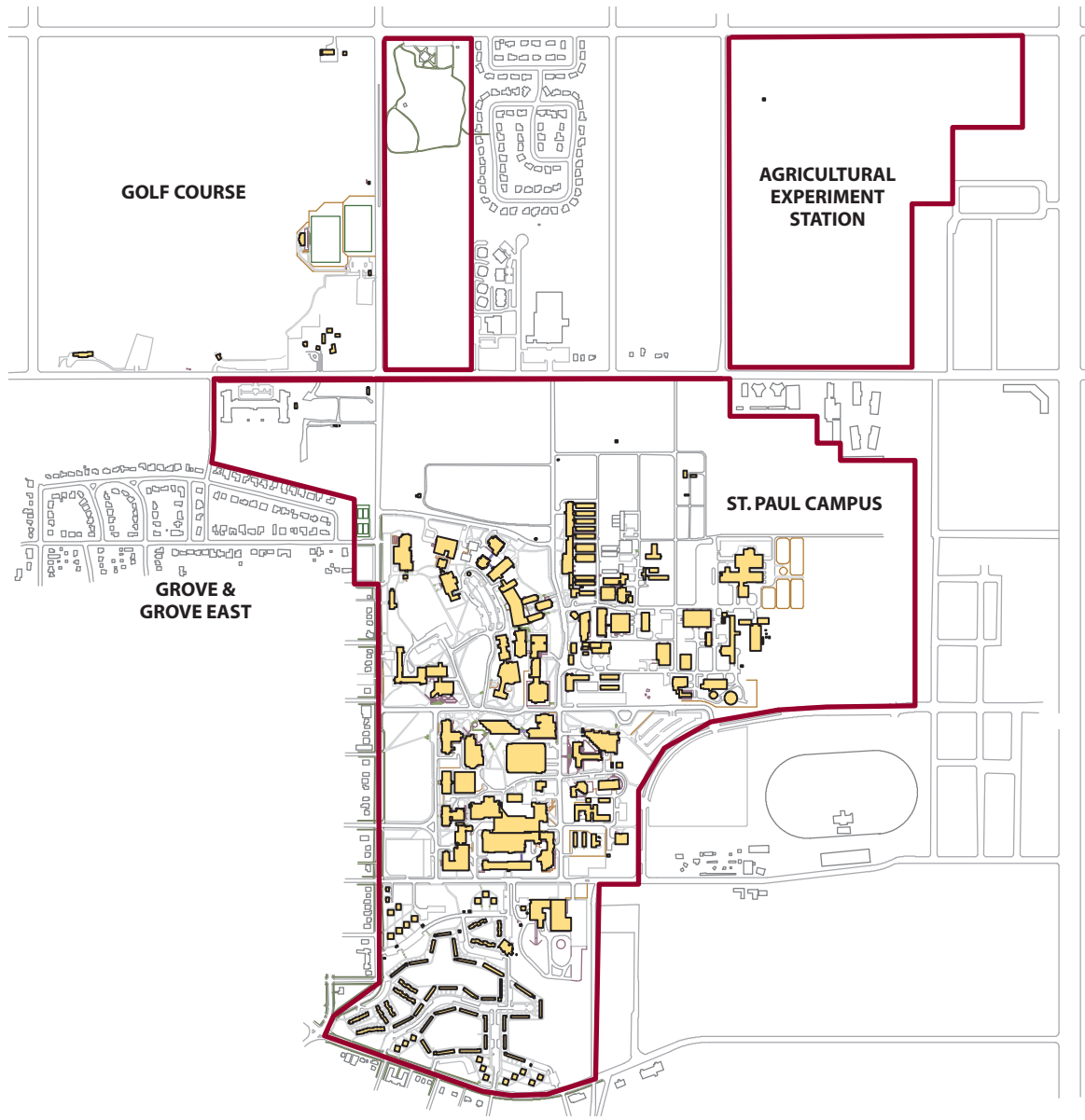
University Golf Course

University Grove and Grove East

Eastcliff

Midway Property





As of June 30, 2011

Real Estate Inventory



University of Minnesota

St. Paul Campus and Agricultural Experiment Station

- St. Paul Campus
- Structure



This map is intended to be used for planning purposes only and should not be relied upon where a survey is required.

Sources: Real Estate Office, Engineering Records

Real Estate Inventory

UNIVERSITY OF MINNESOTA

June 30, 2011

Property

Area

**University of Minnesota – Twin Cities Campus
St. Paul
Agricultural Experiment Station**

537.125 acres

1444 Cleveland Avenue North
Falcon Heights, MN 55108

Description

Parts of Sections 16, 20, 21, 25, 28 and 29, Township 29 North, Range 23 West,
Ramsey County

Use

Education and Research.

Rights/Restrictions

All rights acquired.
Noteworthy encumbrances include an 18-year lease to the Minnesota Crop Improvement Association, a 35-year land lease to the City of Falcon Heights, a 50-year land lease for the North Central Forest Experiment Station, and 100-year land leases for the USDA/Agricultural Research Service and 1666 Coffman.

Administrator

Office of Vice President and CFO
334 Morrill Hall
100 Church St SE
Minneapolis, MN 55455

Office of the Senior Vice President and Provost
234 Morrill Hall
100 Church St SE
Minneapolis, MN 55455

Comments

University lease numbers U-117, U-119, U-141, U-158 and U-201.

UNIVERSITY OF MINNESOTA
REAL ESTATE OFFICE
CURRENT LAND HOLDINGS BY CAMPUS
ST. PAUL CAMPUS AND AGRICULTURAL EXPERIMENT STATION (STP)

Tract	Acquisition Date/ Cost	-----Surface / Mineral-----			Property ID Nbr	County/ State/ Country	How Acquired/ Previous Owner	
		Current	Net Acres	Gross Acres				Ownership%
1001.00	04/01/1882		153.860	153.860	100.000	21-029-023-22	RAMSEY	PURCHASE
	\$31,000.00		153.860	153.860	100.000		MN UNITED STATES	EDGAR W. & ADELE S. BASS
1002.01	05/15/1883		82.045	94.545	100.000	21-029-023-31	RAMSEY	PURCHASE
	* \$28,363.50		82.045	94.545	100.000		MN UNITED STATES	NATHANIEL P. LANGFORD
1003.01	06/01/1905		1.629	19.550	8.333	25-029-023-32	RAMSEY	PURCHASE
	\$1,666.67		1.629	19.550	8.333		MN UNITED STATES	MAXIMILIAN WURST
1003.02	06/01/1905		6.517	19.550	33.333	25-029-023-32	RAMSEY	PURCHASE
	\$6,666.66		6.517	19.550	33.333		MN UNITED STATES	HENRY AND ELIZABETH POEHLER
1003.03	06/01/1905		1.086	19.550	5.555	25-029-023-32	RAMSEY	PURCHASE
	\$1,111.12		1.086	19.550	5.555		MN UNITED STATES	N. C. AND NELLIE H. BRAY
1003.04	06/01/1905		6.517	19.550	33.333	25-029-023-32	RAMSEY	PURCHASE
	\$6,666.66		6.517	19.550	33.333		MN UNITED STATES	SYLVESTER AND BELINDA A. KIPP
1003.05	06/01/1905		1.629	19.550	8.333	25-029-023-32	RAMSEY	PURCHASE
	\$1,666.67		1.629	19.550	8.333		MN UNITED STATES	VALENTINE SHEBAT
1003.06	06/01/1905		2.172	19.550	11.111	25-029-023-32	RAMSEY	PURCHASE
	\$2,222.22		2.172	19.550	11.111		MN UNITED STATES	MARTIN SHAUGHNESSY
1004.00	10/31/1907		118.260	145.310	100.000	16-029-023-42	RAMSEY	PURCHASE
	* \$72,761.33		118.260	145.310	100.000		MN UNITED STATES	ANNIE L. HENDRICKSON
1005.00	01/10/1915		10.000	10.000	100.000	16-029-023-41	RAMSEY	PURCHASE
	\$6,300.00		10.000	10.000	100.000		MN UNITED STATES	MATILDA LESEM
1006.00	10/07/1924		43.330	43.330	100.000	16-029-023-32	RAMSEY	PURCHASE
	\$30,333.00		43.330	43.330	100.000		MN UNITED STATES	LOUISE DUENSING PORTER ET AL
1007.00	06/07/1926		21.730	21.730	100.000	16-029-023-42	RAMSEY	PURCHASE
	\$16,000.00		21.730	21.730	100.000		MN UNITED STATES	JULIA AND MINNIE ESTELLE HOLT
1010.00	01/21/1936		19.820	19.820	100.000	21-029-023-33	RAMSEY	LAND EXCHANGE
	\$1.00		19.820	19.820	100.000		MN UNITED STATES	MINN. STATE AGRICULTURAL SOC.
1012.02	11/30/1943		8.720	8.720	100.000	20-029-023-11	RAMSEY	PURCHASE
	\$1.00		8.720	8.720	100.000		MN UNITED STATES	RUDOLPH FISCHER

* Asterisk reflects original acquisition cost before deduction

UNIVERSITY OF MINNESOTA
REAL ESTATE OFFICE
CURRENT LAND HOLDINGS BY CAMPUS
ST. PAUL CAMPUS AND AGRICULTURAL EXPERIMENT STATION (STP)

Tract	Acquisition Date/ Cost	-----Surface / Mineral-----			Property ID Nbr	County/ State/ Country	How Acquired/ Previous Owner
		Current	Net Acres	Gross Acres--Ownership%			
1013.01	07/28/1944	1.233	1.233	100.000	20-029-023-11	RAMSEY MN UNITED STATES	PURCHASE ROSE COOP. INVESTMENT COMPANY
	\$2,500.00	1.233	1.233	100.000			
1016.00	10/28/1946	0.739	0.739	100.000	20-029-023-14	RAMSEY MN UNITED STATES	PURCHASE EALY G. BRIGGS, ET. AL.
	\$5,500.00	0.739	0.739	100.000			
1017.02	07/16/1947	0.059	0.148	100.000	20-029-023-14	RAMSEY MN UNITED STATES	LAND EXCHANGE ALFRED AND RUTH MURFIN
	* \$1.00	0.059	0.148	100.000			
1021.01	12/19/1947	2.509	2.509	100.000	20-029-023-11	RAMSEY MN UNITED STATES	CONDEMNATION EMIL H. TRUMP, ET. AL.
	\$5,935.33	2.509	2.509	100.000			
1022.01	12/19/1947	2.665	2.665	100.000	20-029-023-11	RAMSEY MN UNITED STATES	PURCHASE HARRY O. BUSSE, ET. AL.
	\$1.00	2.665	2.665	100.000			
1024.00	07/01/1953	10.800	10.800	100.000	21-029-023-12	RAMSEY MN UNITED STATES	PURCHASE THEODORE AND KATHERINE KELLER
	\$17,280.00	10.800	10.800	100.000			
1025.01	11/16/1956	6.666	6.666	100.000	21-029-023-12	RAMSEY MN UNITED STATES	CONDEMNATION JOHN J. AND ANNA M. KELLER
	\$27,250.00	6.666	6.666	100.000			
1025.02	11/16/1956	6.666	6.666	100.000	21-029-023-12	RAMSEY MN UNITED STATES	CONDEMNATION CHRISTINA R. KELLER ETAL
	\$27,250.00	6.666	6.666	100.000			
1027.00	06/30/1959	9.530	9.530	100.000	20-029-023-11	RAMSEY MN UNITED STATES	PURCHASE GEORGE H. AND ALICE C. NELSON
	\$150,000.00	9.530	9.530	100.000			
1028.00	02/24/1960	1.000	1.000	100.000	20-029-023-11	RAMSEY MN UNITED STATES	PURCHASE INDEPENDENT SCHOOL DIST NO 623
	\$24,800.00	1.000	1.000	100.000			
1029.00	07/14/1960	0.463	0.463	100.000	20-029-023-11	RAMSEY MN UNITED STATES	PURCHASE GORDON AND ELSIE NELSON
	\$13,000.00	0.463	0.463	100.000			
1032.01	12/24/1960	4.772	4.772	100.000	21-029-023-12	RAMSEY MN UNITED STATES	PURCHASE EARL C. AND HAZEL M. KILLMER
	\$72,000.00	4.772	4.772	100.000			
1032.02	01/20/1966	2.730	2.730	100.000	21-029-023-12	RAMSEY MN UNITED STATES	PURCHASE JANSEN BROS. INCORPORATED
	\$40,000.00	2.730	2.730	100.000			
1033.01	03/09/1967	0.601	0.842	100.000	20-029-023-44	RAMSEY MN UNITED STATES	LAND EXCHANGE MINNESOTA STATE AGRICULTURAL SOCIETY
	* \$25,650.00	0.601	0.842	100.000			

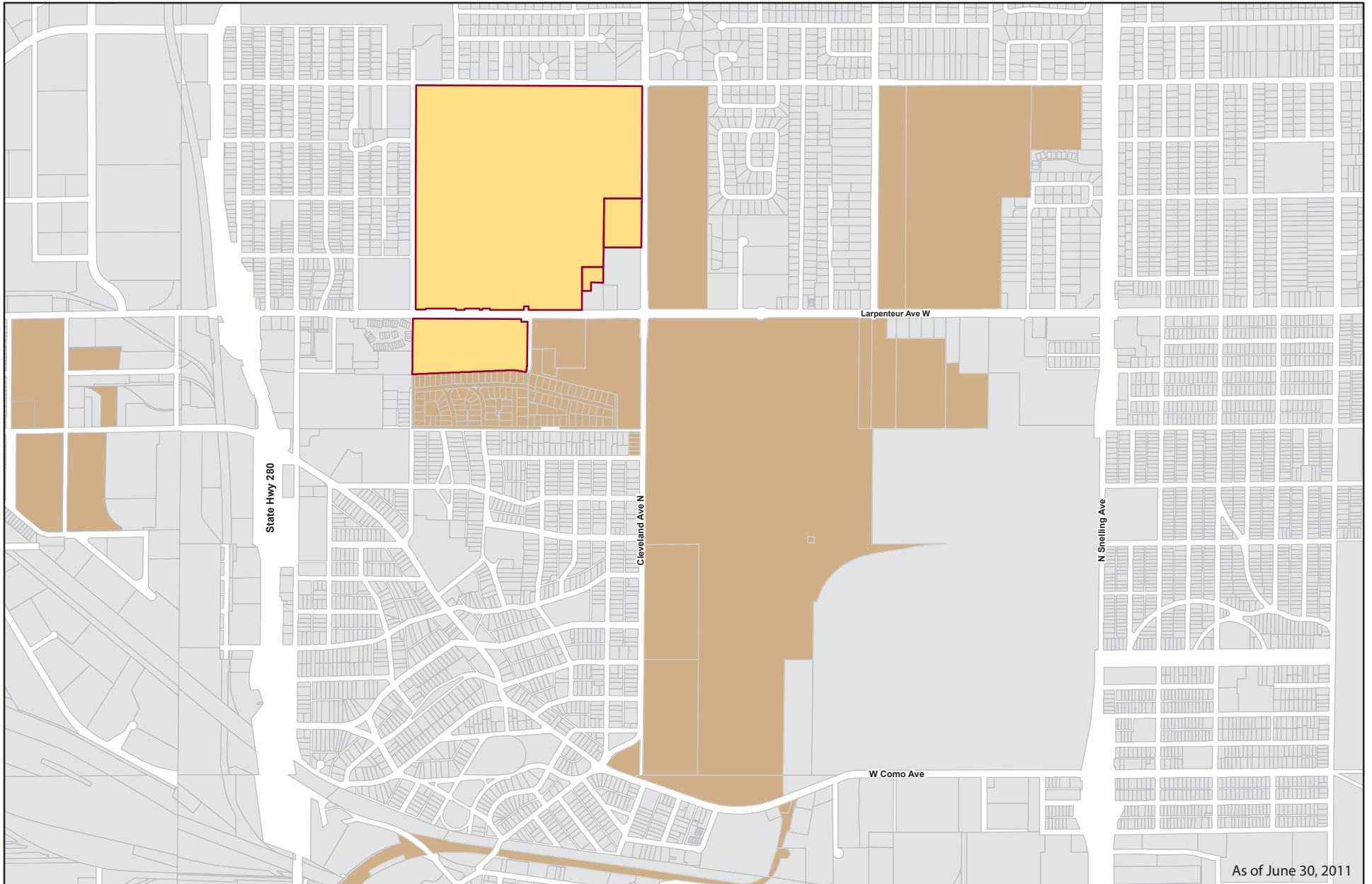
* Asterisk reflects original acquisition cost before deduction

UNIVERSITY OF MINNESOTA
REAL ESTATE OFFICE
CURRENT LAND HOLDINGS BY CAMPUS
ST. PAUL CAMPUS AND AGRICULTURAL EXPERIMENT STATION (STP)

Tract	Acquisition Date/ Cost	-----Surface / Mineral-----			Property ID Nbr	County/ State/ Country	How Acquired/ Previous Owner
		Current	Net Acres	Gross Acres--Ownership%			
1033.02	12/30/1966	0.998	1.202	100.000	20-029-023-44	RAMSEY MN UNITED STATES	LAND EXCHANGE MINNESOTA STATE AGRICULTURAL SOCIETY
	* \$1.00	0.998	1.202	100.000			
1033.03	11/01/1973	0.456	0.456	100.000	20-029-023-44	RAMSEY MN UNITED STATES	LAND EXCHANGE CITY OF ST. PAUL
	\$1.00	0.456	0.456	100.000			
1039.00	09/28/1973	0.955	0.955	100.000	21-029-023-12	RAMSEY MN UNITED STATES	PURCHASE FLORENCE LEE & JULIAN V. LEE
	\$47,825.00	0.955	0.955	100.000			
1044.00	10/10/1978	5.180	5.180	100.000	21-029-023-31	RAMSEY MN UNITED STATES	LAND EXCHANGE MINNESOTA STATE AGRICULTURAL SOCIETY
	\$1.00	5.180	5.180	100.000			
1046.00	06/30/1980	0.689	0.689	100.000	20-029-023-11	RAMSEY MN UNITED STATES	PURCHASE COUNTRY VILLAGE, REALTORS
	\$57,500.00	0.689	0.689	100.000			
1051.13	04/08/1998	0.000	0.000	0.000	29-029-023-23	RAMSEY MN UNITED STATES	EASEMENT INDEPENDENT SCHOOL DISTRICT #625
	\$1.00	0.000	0.000	0.000			
1054.01	08/22/1967	0.000	0.000	0.000	29-029-023-14	RAMSEY MN UNITED STATES	EASEMENT CITY OF ST. PAUL
	\$0.00	0.000	0.000	0.000			
1055.01	11/08/1957	0.000	0.000	0.000	25-029-023-32	RAMSEY MN UNITED STATES	EASEMENT CITY OF SAINT PAUL
	\$0.00	0.000	0.000	0.000			
1903.06	12/28/1914	0.137	0.137	100.000	20-029-023-11	RAMSEY MN UNITED STATES	CONDEMNATION ANTON TRUMP
	\$386.00	0.137	0.137	100.000			
1903.07	07/10/1914	0.137	0.137	100.000	20-029-023-11	RAMSEY MN UNITED STATES	CONDEMNATION HENRY F. & WILHELMINA BUSSE
	\$417.00	0.137	0.137	100.000			
1903.08	06/22/1914	0.313	0.313	100.000	20-029-023-11	RAMSEY MN UNITED STATES	PURCHASE ROSE COOP. INVEST. SOCIETY
	\$850.40	0.313	0.313	100.000			
1903.09	06/23/1914	0.232	0.232	100.000	20-029-023-11	RAMSEY MN UNITED STATES	PURCHASE LILLIE B. & JOHN LE VESCONTE
	\$766.00	0.232	0.232	100.000			
1903.10	12/28/1914	0.280	0.280	100.000	20-029-023-11	RAMSEY MN UNITED STATES	PURCHASE ABBIE J. & RUDOLPH FISCHER
	\$968.00	0.280	0.280	100.000			

NET TOTALS FOR CAMPUS: 537.125 537.125

* Asterisk reflects original acquisition cost before deduction



As of June 30, 2011

Real Estate Inventory



University of Minnesota

University Golf Course Ramsey County

- University Golf Course
- Other University Property



This map is intended to be used for planning purposes only and should not be relied upon where a survey is required.

Sources: Real Estate Office, Hennepin County, Ramsey County, MetroGIS, MNDNR, MNDOT

Real Estate Inventory

UNIVERSITY OF MINNESOTA

June 30, 2011

Property

University Golf Course

2275 Larpenteur Avenue West
Falcon Heights, MN 55108

Area

164.042 acres

Description

Parts of the SE $\frac{1}{4}$, Section 17; and
The N $\frac{1}{2}$ of the NW $\frac{1}{4}$ of the NE $\frac{1}{4}$, Section 20, all in Township 29 North, Range 23 West,
Ramsey County

Use

Les Bolstad Golf Course, 18-hole regulation course and a driving range available to faculty,
staff, students, alumni and the public; Women's soccer stadium; KUOM radio transmitter and
tower.

Rights/Restrictions

All rights acquired.

Administrator

Office of Vice President and CFO
334 Morrill Hall
100 Church St SE
Minneapolis, MN 55455

Office of the Senior Vice President and Provost
234 Morrill Hall
100 Church St SE
Minneapolis, MN 55455

Comments

**UNIVERSITY OF MINNESOTA
REAL ESTATE OFFICE
CURRENT LAND HOLDINGS BY CAMPUS
UNIVERSITY GOLF COURSE (UGC)**

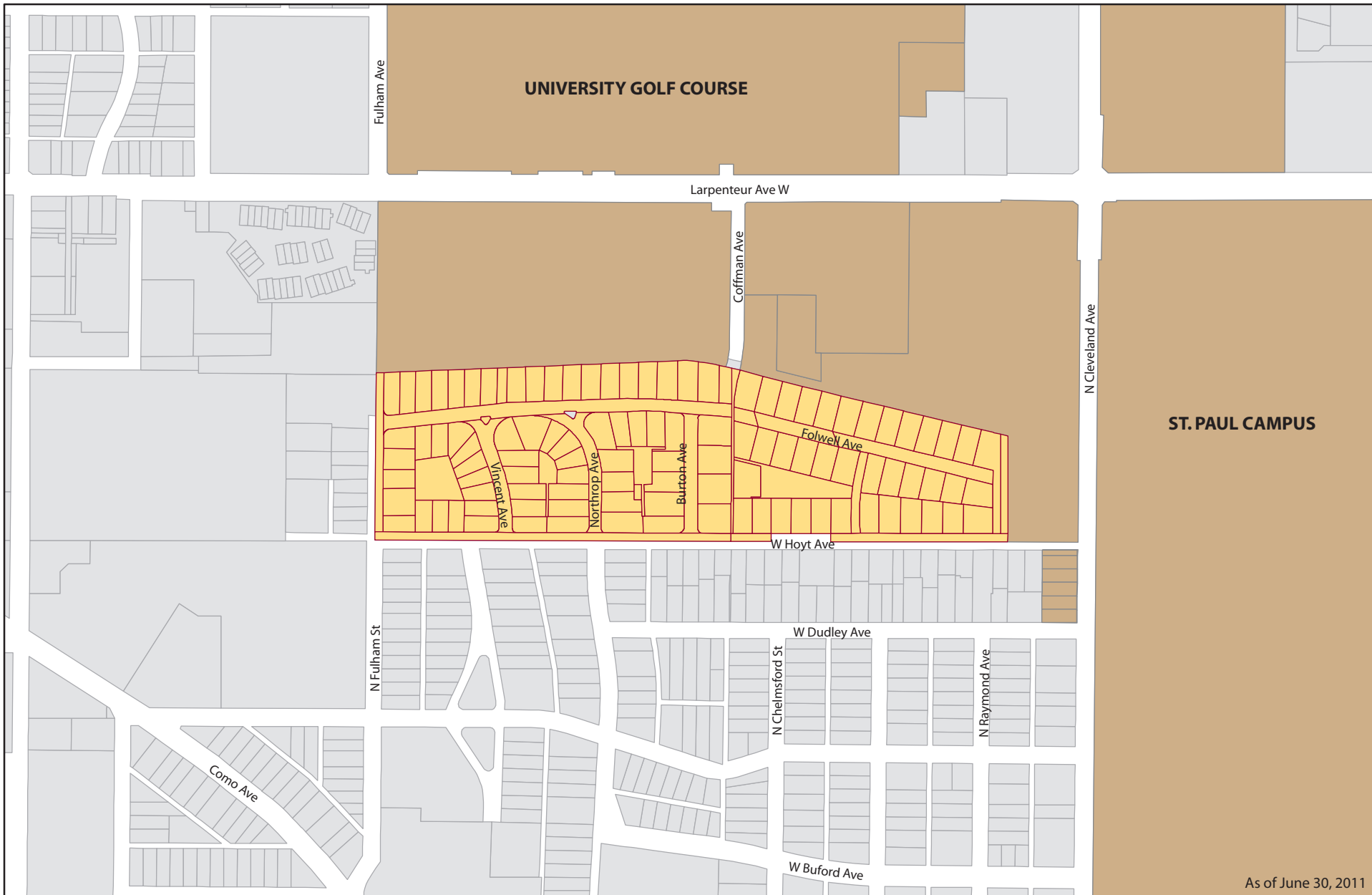
Tract	Acquisition Date/ Cost	-----Surface / Mineral-----			Property ID Nbr	County/ State/ Country	How Acquired/ Previous Owner
		Current Net Acres	Gross Acres	Ownership%			
1008.00	06/30/1926 \$76,130.00	76.130 76.130	76.130 76.130	100.000 100.000	17-029-023-41	RAMSEY MN UNITED STATES	PURCHASE JOHN D. BARRETT
1009.00	06/08/1926 \$32,000.00	40.000 40.000	40.000 40.000	100.000 100.000	17-029-023-43	RAMSEY MN UNITED STATES	PURCHASE ROSENIA A. & ANDREW M. HUNTER
1011.01	07/28/1942 \$8,750.00	8.750 8.750	10.000 10.000	87.500 87.500	17-029-023-44	RAMSEY MN UNITED STATES	PURCHASE WALTER E. BUSSE ET AL
1011.02	08/17/1942 \$1,250.00	1.250 1.250	10.000 10.000	12.500 12.500	17-029-023-44	RAMSEY MN UNITED STATES	PURCHASE ESTATE OF ROSE THURBER
1014.00	06/01/1945 \$8,000.00	8.000 8.000	8.000 8.000	100.000 100.000	17-029-023-44	RAMSEY MN UNITED STATES	PURCHASE FRANK H. GIBBS
1023.00	05/16/1951 \$1.00	2.360 2.360	2.360 2.360	100.000 100.000	17-029-023-44	RAMSEY MN UNITED STATES	LAND EXCHANGE BURTON L. & FAITH LEVESCONTE
1026.01	06/06/1957 \$6,000.00	2.340 2.340	2.340 2.340	100.000 100.000	17-029-023-44	RAMSEY MN UNITED STATES	PURCHASE LILLIAN RUTH LEVESCONTE ETAL
1026.02	05/23/1957 \$538.00	0.210 0.210	0.210 0.210	100.000 100.000	17-029-023-44	RAMSEY MN UNITED STATES	PURCHASE LESTER BURTON LEVESCONTE ETAL
1031.00	11/08/1960 * \$14,000.00	1.223 1.223	1.764 1.764	100.000 100.000	17-029-023-44	RAMSEY MN UNITED STATES	PURCHASE EDWARD A. AND MARIAN B. BLISS
1052.00	12/17/2004 * \$0.00	0.000 0.000	0.000 0.000	0.000 0.000	17-029-023-24	RAMSEY MN UNITED STATES	EASEMENT UNITED PROPERTIES INVESTMENT LLC
1903.05	06/17/1914 \$4,098.00	1.900 1.900	1.900 1.900	100.000 100.000	20-029-023-12	RAMSEY MN UNITED STATES	PURCHASE ROSENIA A. & ANDREW M. HUNTER
1904.01	06/28/1919 \$41,000.00	16.290 16.290	16.290 16.290	100.000 100.000	20-029-023-12	RAMSEY MN UNITED STATES	PURCHASE ROSENIA A. & ANDREW M. HUNTER
1971.00	08/08/1966 \$27,500.00	0.929 0.929	0.929 0.929	100.000 100.000	17-029-023-44	RAMSEY MN UNITED STATES	PURCHASE IDA S. & BERTHOLD V. MARSCHKE
1972.01	03/14/1967 \$8,500.00	0.470 0.470	0.470 0.470	100.000 100.000	17-029-023-44	RAMSEY MN UNITED STATES	PURCHASE GEORGE H. & ALICE GIBBS NELSON

* Asterisk reflects original acquisition cost before deduction

UNIVERSITY OF MINNESOTA
 REAL ESTATE OFFICE
 CURRENT LAND HOLDINGS BY CAMPUS
 UNIVERSITY GOLF COURSE (UGC)

Tract	Acquisition Date/ Cost	-----Surface / Mineral-----			Property ID Nbr	County/ State/ Country	How Acquired/ Previous Owner	
		Current	Net Acres	Gross Acres				Ownership%
1972.02	09/14/1971		0.470	0.470	100.000	17-029-023-44	RAMSEY	PURCHASE
	\$20,000.00		0.470	0.470	100.000		MN UNITED STATES	GEORGE H. & ALICE GIBBS NELSON
1981.00	09/01/1967		3.720	3.720	100.000	17-029-023-44	RAMSEY	PURCHASE
	\$175,000.00		3.720	3.720	100.000		MN UNITED STATES	ALBERT A. & GENEVIEVE BILSKI

NET TOTALS FOR CAMPUS: 164.042 164.042



As of June 30, 2011

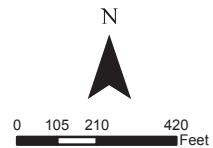
Real Estate Inventory



University of Minnesota

**University Grove and Grove East
Ramsey County**

- University Grove
- Other University Property



This map is intended to be used for planning purposes only and should not be relied upon where a survey is required.

Sources: Real Estate Office, Hennepin County, Ramsey County, MetroGIS, MNDNR, MNDOT

Real Estate Inventory

UNIVERSITY OF MINNESOTA

June 30, 2011

Property

University Grove and Grove East

Falcon Heights, MN 55108

Area

32.627 acres

Description

Auditor's Subdivisions No. 71 and 90,
Ramsey County

Use

Private homes owned by eligible faculty and staff.

Rights/Restrictions

All rights acquired.

Administrator

Director of Real Estate
424 Donhowe Building
319 15th Ave. SE
Minneapolis, MN 55455

Comments

103 single-family lots leased to tenured and tenure-track faculty, administrative staff of corresponding permanency, "full-time" civil service and union represented employees, retired employees eligible for continuing health and dental benefits and surviving spouses.

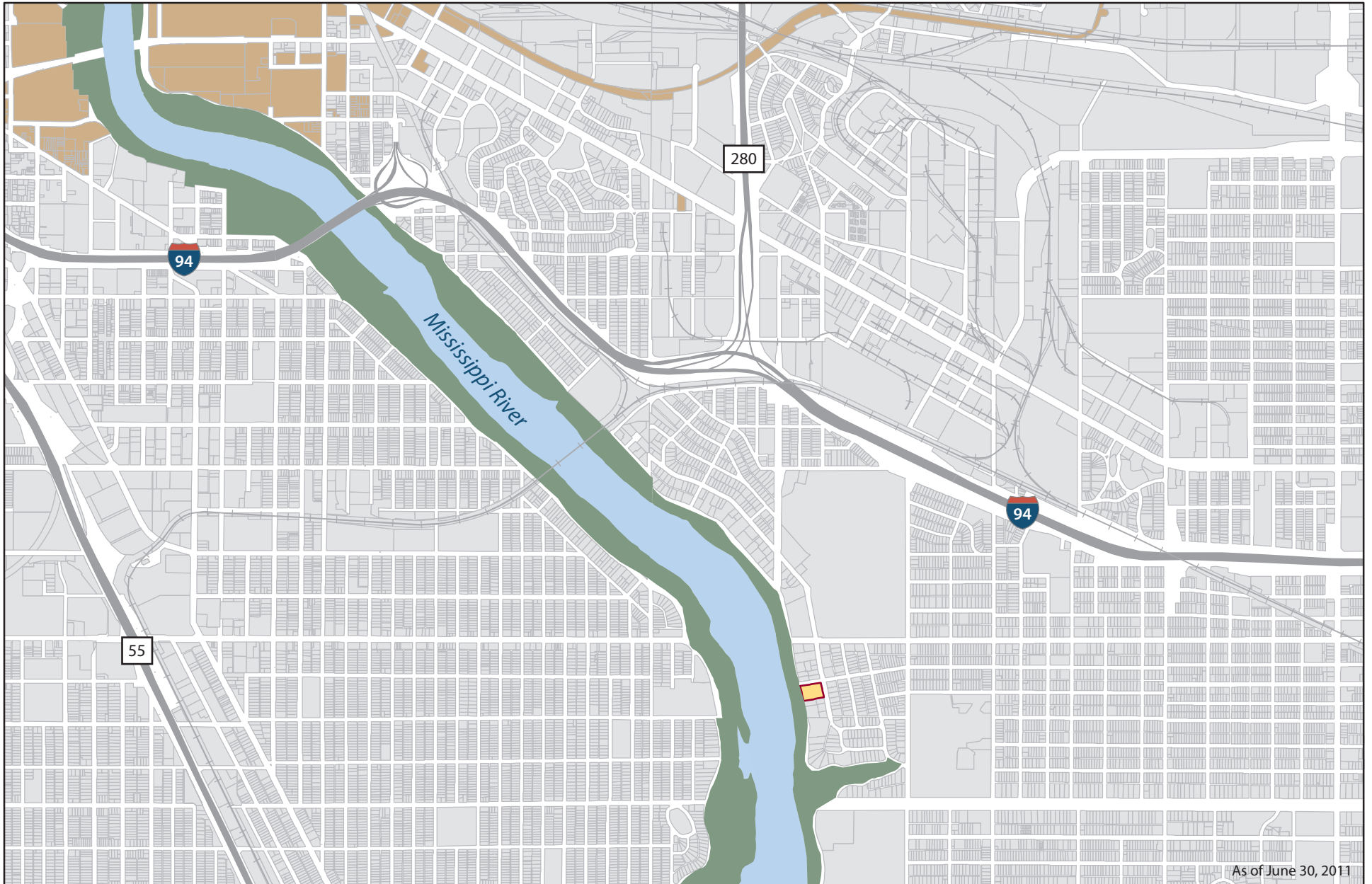
UNIVERSITY OF MINNESOTA
REAL ESTATE OFFICE
CURRENT LAND HOLDINGS BY CAMPUS
UNIVERSITY GROVE AND GROVE EAST (GROV)

Tract	Acquisition Date/ Cost	-----Surface / Mineral-----			Property ID Nbr	County/ State/ Country	How Acquired/ Previous Owner
		Current Net Acres	Gross Acres	Ownership%			
1013.02	07/28/1944	4.465	4.465	100.000	20-029-023-11	RAMSEY MN UNITED STATES	PURCHASE ROSE COOP. INVESTMENT COMPANY
	\$1.00	4.465	4.465	100.000			
1015.00	10/03/1946	2.800	2.800	100.000	20-029-023-11	RAMSEY MN UNITED STATES	PURCHASE HAROLD J. AND ETHEL LE VESCONT
	\$3,000.00	2.800	2.800	100.000			
1021.02	12/19/1947	2.354	2.354	100.000	20-029-023-11	RAMSEY MN UNITED STATES	PURCHASE EMIL H. TRUMP, ET. AL.
	\$1.00	2.354	2.354	100.000			
1022.02	12/19/1947	2.198	2.198	100.000	20-029-023-11	RAMSEY MN UNITED STATES	PURCHASE HARRY O. BUSSE, ET. AL.
	\$8,073.00	2.198	2.198	100.000			
1904.02	06/28/1919	20.810	20.810	100.000	20-029-023-12	RAMSEY MN UNITED STATES	PURCHASE ROSENIA A. & ANDREW M. HUNTER
	\$1.00	20.810	20.810	100.000			

NET TOTALS FOR CAMPUS:

32.627

32.627



As of June 30, 2011

Real Estate Inventory



University of Minnesota

Eastcliff - President's Residence St. Paul

- Eastcliff
- Other University Property
- Regional Parks



0 500 1,000 2,000
Feet

This map is intended to be used for planning purposes only and should not be relied upon where a survey is required.

Sources: Real Estate Office, Hennepin County, Ramsey County, MetroGIS, MNDNR, MNDOT

Real Estate Inventory

UNIVERSITY OF MINNESOTA

June 30, 2011

Property

Area

Eastcliff

1.620 acres

176 North Mississippi River Boulevard
St. Paul, MN 55104

Description

Lots 1-4, inclusive,
The north 40 feet of Lots 5 and 16, and
Lots 17-20 inclusive, all in Block 60, Desnoyer Park,
Ramsey County

Use

Residence of the President of the University of Minnesota, also used for receptions and meetings.

Rights/Restrictions

All rights acquired.
Individual lots cannot be subdivided or sold separately.
Use restriction (as residence of the President of the University of Minnesota) expired January 1, 1979. Right of first refusal to Donors if property is sold.

Administrator

Office of Vice President and CFO
334 Morrill Hall
100 Church St SE
Minneapolis, MN 55455

Office of the Senior Vice President and Provost
234 Morrill Hall
100 Church St SE
Minneapolis, MN 55455

Comments

Eastcliff appears on the National Registry of Historical Places.

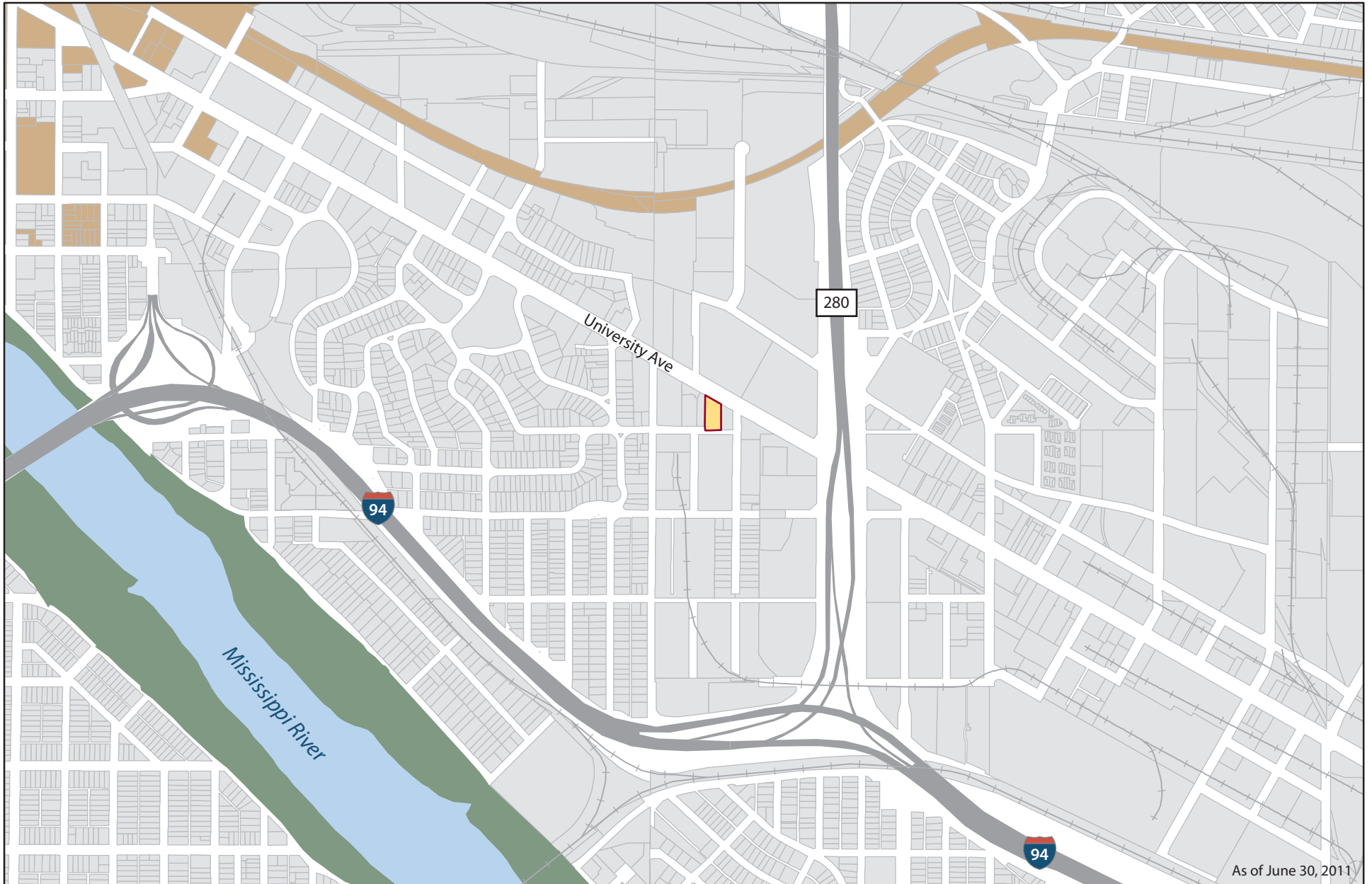
**UNIVERSITY OF MINNESOTA
REAL ESTATE OFFICE
CURRENT LAND HOLDINGS BY CAMPUS
EASTCLIFF (EC)**

Tract	Acquisition Date/ Cost	-----Surface / Mineral-----			Property ID Nbr	County/ State/ Country	How Acquired/ Previous Owner
		Current Net Acres	Gross Acres	Ownership%			
1958.01	12/29/1958	0.162	1.620	10.000	05-028-023-21	RAMSEY MN UNITED STATES	GIFT EDWARD & VIRGINIA D. BROOKS
	\$1.00	0.162	1.620	10.000			
1958.02	12/29/1958	0.162	1.620	10.000	05-028-023-21	RAMSEY MN UNITED STATES	GIFT CONLEY & MARNEY B. BROOKS
	\$1.00	0.162	1.620	10.000			
1958.03	12/29/1958	0.162	1.620	10.000	05-028-023-21	RAMSEY MN UNITED STATES	GIFT MARKELL B. & JOHN D. KRAFCHUK
	\$1.00	0.162	1.620	10.000			
1958.04	12/29/1958	0.162	1.620	10.000	05-028-023-21	RAMSEY MN UNITED STATES	GIFT DWIGHT F. & CAROL S. BROOKS
	\$1.00	0.162	1.620	10.000			
1958.05	12/29/1958	0.162	1.620	10.000	05-028-023-21	RAMSEY MN UNITED STATES	GIFT MARKELL BROOKS
	\$1.00	0.162	1.620	10.000			
1958.06	01/05/1959	0.162	1.620	10.000	05-028-023-21	RAMSEY MN UNITED STATES	GIFT EDWARD & VIRGINIA D. BROOKS
	\$1.00	0.162	1.620	10.000			
1958.07	01/05/1959	0.162	1.620	10.000	05-028-023-21	RAMSEY MN UNITED STATES	GIFT CONLEY & MARNEY B. BROOKS
	\$1.00	0.162	1.620	10.000			
1958.08	01/05/1959	0.162	1.620	10.000	05-028-023-21	RAMSEY MN UNITED STATES	GIFT MARKELL B. & JOHN D. KRAFCHUK
	\$1.00	0.162	1.620	10.000			
1958.09	01/05/1959	0.162	1.620	10.000	05-028-023-21	RAMSEY MN UNITED STATES	GIFT DWIGHT F. & CAROL S. BROOKS
	\$1.00	0.162	1.620	10.000			
1958.10	01/05/1959	0.162	1.620	10.000	05-028-023-21	RAMSEY MN UNITED STATES	GIFT MARKELL BROOKS
	\$1.00	0.162	1.620	10.000			

NET TOTALS FOR CAMPUS:

1.620

1.620



As of June 30, 2011

Real Estate Inventory



University of Minnesota

**Midway Property
St. Paul**

- Midway Property
- Other University Property
- Regional Parks



0 250 500 1,000
Feet

This map is intended to be used for planning purposes only and should not be relied upon where a survey is required.

Sources: Real Estate Office, Hennepin County, Ramsey County, MetroGIS, MNDNR, MNDOT

Real Estate Inventory

UNIVERSITY OF MINNESOTA

June 30, 2011

Property

Area

Midway Property

0.688 acres

2642 University Avenue
St. Paul, MN 55114

Description

The E ½ of Lot 25, except the East 55 feet, Auditor's Subdivision No. 9;
Ramsey County

Use

2642 University houses the Minnesota Geological Survey. Parking is provided at 2650
University Avenue via 30-year ground lease for 37 parking spaces.

Rights/Restrictions

All rights acquired.

Administrator

Office of Vice President and CFO
334 Morrill Hall
100 Church St SE
Minneapolis, MN 55455

Office of the Senior Vice President and Provost
234 Morrill Hall
100 Church St SE
Minneapolis, MN 55455

Comments

L-685 provides 37 parking stalls for 2642 University Avenue on a 30-year ground lease
ending July 31, 2032.

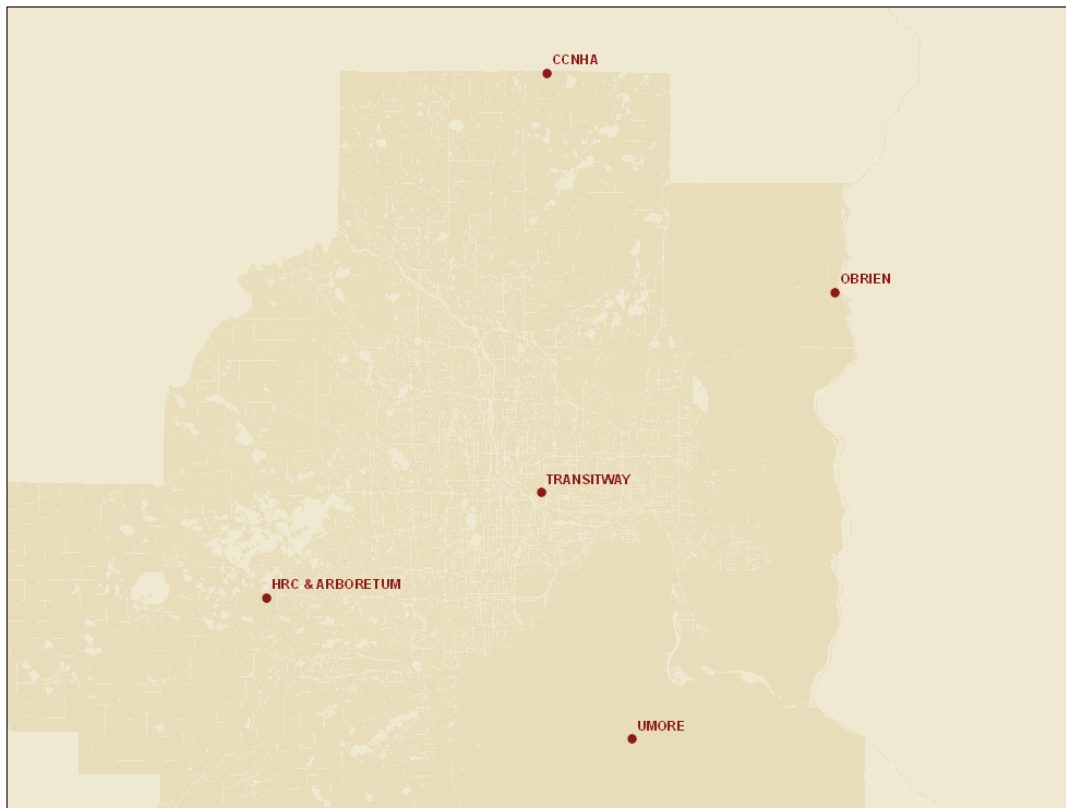
Real Estate Inventory – Other Metro Area

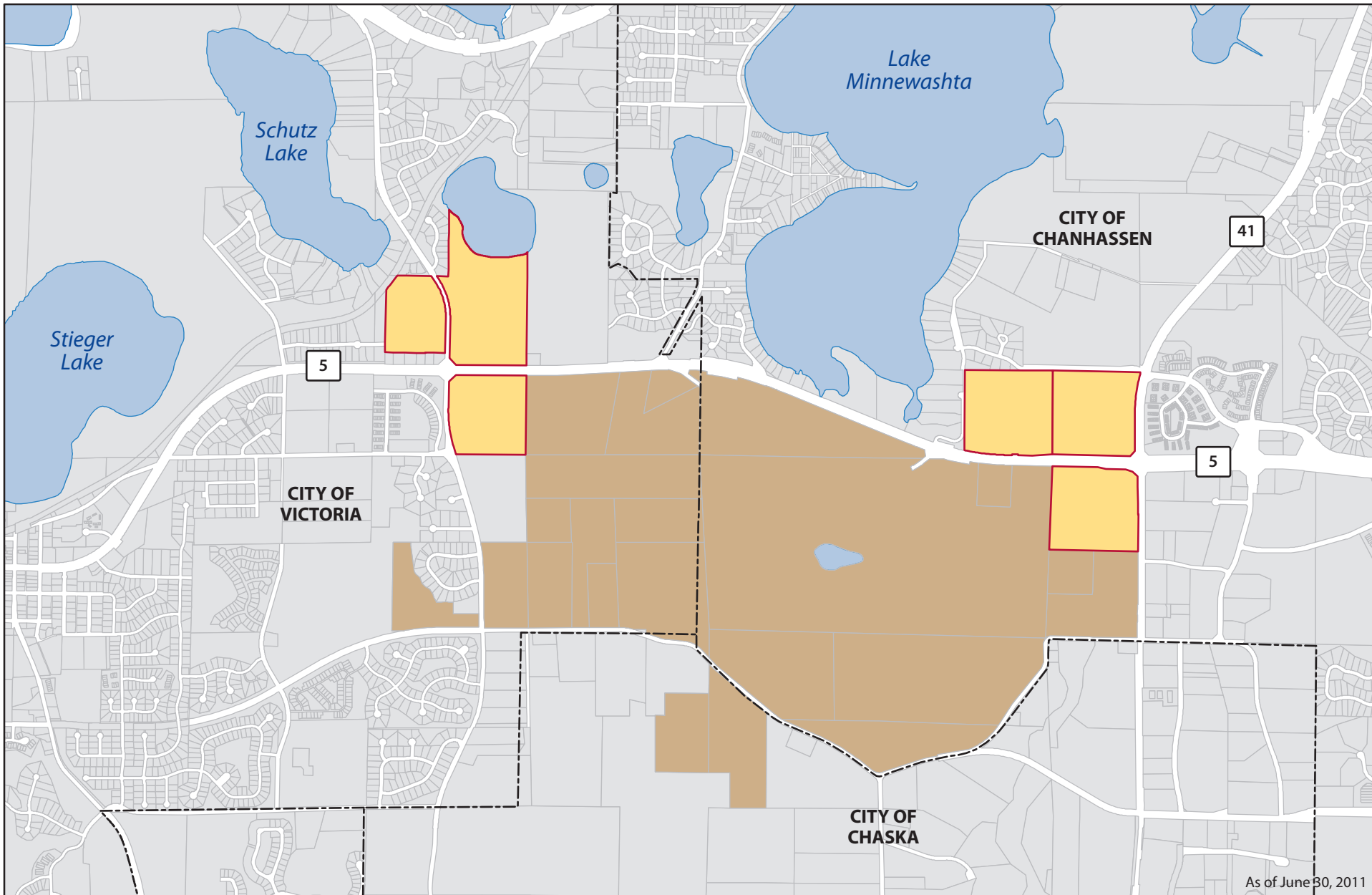
UNIVERSITY OF MINNESOTA

As of June 30, 2011

Property

Horticultural Research Center
Cedar Creek Ecosystem Science Reserve
UMore Park and Vermillion Highlands
Rosemount Research Center
Rosemount Research and Outreach Center
Landscape Arboretum
O'Brien Observatory (and Magnetic Test Facility)
Intercampus Transitway





As of June 30, 2011

Real Estate Inventory



University of Minnesota

**Horticultural Research Center
Carver County**

- Horticultural Research Center
- Landscape Arboretum

N



0 375 750 1500
Feet

This map is intended to be used for planning purposes only and should not be relied upon where a survey is required.

Sources: Real Estate Office, Carver County, MetroGIS, MNDNR, MNDOT

Real Estate Inventory

UNIVERSITY OF MINNESOTA

As of June 30, 2011

Property

Area

Horticultural Research Center

255.421 acres

600 Arboretum Boulevard
Excelsior, MN 55331

Description

Parts of Sections 7, 8, 9, and 16, Township 116 North, Range 23 West
Carver County

Use

Fruit Breeding and Experimentation.

Rights/Restrictions

All rights acquired.

Administrator

Director
Landscape Arboretum
3675 Arboretum Drive
Chaska, MN 55318

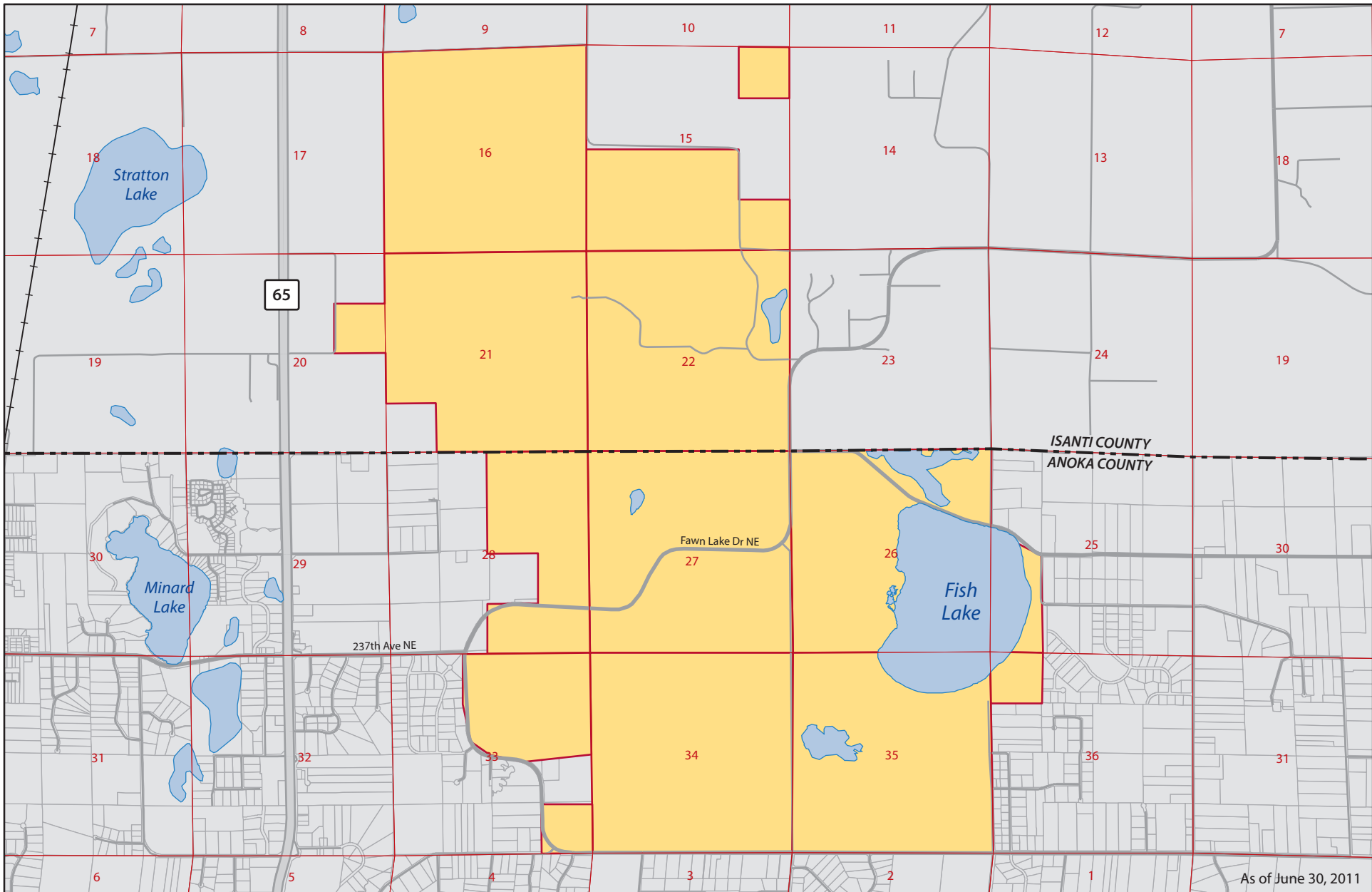
Comments

UNIVERSITY OF MINNESOTA
REAL ESTATE OFFICE
CURRENT LAND HOLDINGS BY CAMPUS
HORTICULTURAL RESEARCH CENTER (HRC)

Tract	Acquisition Date/ Cost	-----Surface / Mineral-----			Property ID Nbr	County/ State/ Country	How Acquired/ Previous Owner	
		Current	Net Acres	Gross Acres				Ownership%
1301.00	07/19/1907		77.890	77.890	100.000	07-116-023-31	CARVER	PURCHASE
	\$8,178.45		77.890	77.890	100.000		MN UNITED STATES	DANIEL AND BERTHA FINK
1302.00	10/18/1920		23.681	24.000	100.000	07-116-023-32	CARVER	PURCHASE
	* \$12,000.00		23.681	24.000	100.000		MN UNITED STATES	FREDERICK AND EMMA FINK
1303.00	09/13/1920		35.000	35.000	100.000	07-116-023-24	CARVER	PURCHASE
	\$2,000.00		35.000	35.000	100.000		MN UNITED STATES	EDWARD AND CARRIE FINK
1304.01	11/28/1931		118.850	118.850	100.000	09-116-023-33	CARVER	PURCHASE
	\$14,000.00		118.850	118.850	100.000		MN UNITED STATES	AUGUSTA BUSCHKOWSKY, ET. AL.

NET TOTALS FOR CAMPUS: 255.421 255.421

* Asterisk reflects original acquisition cost before deduction



As of June 30, 2011


Real Estate Inventory



University of Minnesota

Cedar Creek Ecosystem Science Reserve Anoka and Isanti Counties

 Cedar Creek



This map is intended to be used for planning purposes only and should not be relied upon where a survey is required.

Sources: Real Estate Office, Anoka County, Isanti County, MetroGIS, MNDNR, MNDOT

Real Estate Inventory

UNIVERSITY OF MINNESOTA

As of June 30, 2011

Property

Area

Cedar Creek Ecosystem Science Reserve

2660 Fawn Lake Drive NE
East Bethel, MN 55005

5055.846 acres

Description

Parts of Section 25, 26, 27, 28, 33, 34, 35, and 36, Township 34 North, Range 23 West
Anoka County

Parts of Section 15, 16, 20, 21 and 22, Township 34 North, Range 23 West
Isanti County

Use

Scientific research and educational studies in natural history and wildlife habitats.

Rights/Restrictions

All rights acquired, except minerals in a few tracts.
A use restriction (for the Cedar Natural History Area) affects some tracts. A life estate
affecting 40 acres was extinguished in 1963.

Administrator

Director
Cedar Creek Ecosystem Science Reserve
2660 Fawn Lake Drive NE
East Bethel, MN 55005

Comments

Property is designated Natural Landmark.

UNIVERSITY OF MINNESOTA
REAL ESTATE OFFICE
CURRENT LAND HOLDINGS BY CAMPUS
CEDAR CREEK NATURAL HISTORY AREA (CCNH)

Tract	Acquisition Date/ Cost	-----Surface / Mineral-----			Property ID Nbr	County/ State/ Country	How Acquired/ Previous Owner
		Current	Net Acres	Gross Acres--Ownership%			
1912.00	12/23/1942	200.000	200.000	100.000	21-034-023-41	ISANTI MN UNITED STATES	PURCHASE MINNESOTA ACADEMY OF SCIENCE
	\$1.00	200.000	200.000	100.000			
1913.00	12/23/1942	40.000	40.000	100.000	22-034-023-33	ISANTI MN UNITED STATES	PURCHASE CORA ALTA & ALBERT D. CORNIEA
	\$1.00	40.000	40.000	100.000			
1914.00	12/23/1942	40.000	40.000	100.000	27-034-023-22	ANOKA MN UNITED STATES	PURCHASE CORA ALTA & ALBERT D. CORNIEA
	\$1.00	40.000	40.000	100.000			
1915.00	12/23/1942	40.000	40.000	100.000	27-034-023-24	ANOKA MN UNITED STATES	PURCHASE MINNESOTA ACADEMY OF SCIENCE
	\$1.00	40.000	40.000	100.000			
1916.00	04/29/1943	40.000	40.000	100.000	22-034-023-34	ISANTI MN UNITED STATES	PURCHASE MINNESOTA ACADEMY OF SCIENCE
	\$1.00	40.000	40.000	100.000			
1917.00	04/28/1943	50.000	50.000	100.000	22-034-023-10	ISANTI MN UNITED STATES	PURCHASE GLENN A. & LENA L. CARPENTER
	\$1.00	50.000	50.000	100.000			
1918.00	12/16/1946	40.000	40.000	100.000	21-034-023-43	ISANTI MN UNITED STATES	PURCHASE CORA ALTA & ALBERT D. CORNIEA
	\$1.00	40.000	40.000	100.000			
1920.00	04/25/1950	130.000	130.000	100.000	28-034-023-11	ANOKA MN UNITED STATES	GIFT MINNESOTA ACADEMY OF SCIENCE
	\$1.00	130.000	130.000	100.000			
1921.00	04/14/1951	40.000	40.000	100.000	21-034-023-24	ISANTI MN UNITED STATES	PURCHASE THE NATURAL HISTORY SOCIETY
	\$1.00	40.000	40.000	100.000			
1922.01	12/22/1952	40.000	40.000	100.000	27-034-023-21	ANOKA MN UNITED STATES	PURCHASE CORA ALTA & ALBERT D. CORNIEA
	\$2,000.00	40.000	40.000	100.000			
1922.02	12/22/1952	40.000	40.000	100.000	22-034-023-23	ISANTI MN UNITED STATES	PURCHASE CORA ALTA & ALBERT D. CORNIEA
	\$1.00	0.000	0.000	0.000			
1922.03	07/09/1952	50.000	50.000	100.000	22-034-023-11	ISANTI MN UNITED STATES	PURCHASE GLENN A. CARPENTER, ET. AL.
	\$1.00	10.000	50.000	20.000			
1923.00	10/07/1954	160.000	160.000	100.000	34-034-023-22	ANOKA MN UNITED STATES	PURCHASE STATE OF MINNESOTA
	\$400.00	160.000	160.000	100.000			
1925.00	06/21/1955	80.000	80.000	100.000	35-034-023-40	ANOKA MN UNITED STATES	PURCHASE WARREN A. & SYLVIA A. VARNUM
	\$1,000.00	80.000	80.000	100.000			

UNIVERSITY OF MINNESOTA
REAL ESTATE OFFICE
CURRENT LAND HOLDINGS BY CAMPUS
CEDAR CREEK NATURAL HISTORY AREA (CCNH)

Tract	Acquisition Date/ Cost	-----Surface / Mineral-----			Property ID Nbr	County/ State/ Country	How Acquired/ Previous Owner
		Current	Net Acres	Gross Acres--Ownership%			
1926.00	06/27/1955	80.000	80.000	100.000	35-034-023-20	ANOKA MN UNITED STATES	PURCHASE A. P. & DOROTHEA M. RICKMIRE
	\$1,200.00	80.000	80.000	100.000			
1927.00	06/22/1955	40.000	40.000	100.000	21-034-023-31	ISANTI MN UNITED STATES	PURCHASE MELVIN L. & OLGA K. JOHNSON
	\$243.91	40.000	40.000	100.000			
1928.00	07/12/1955	40.000	40.000	100.000	21-034-023-33	ISANTI MN UNITED STATES	PURCHASE FRANK D. & MARY H. BLAIR
	\$816.00	40.000	40.000	100.000			
1929.00	07/20/1955	80.000	80.000	100.000	34-034-023-31	ANOKA MN UNITED STATES	PURCHASE MELVIN H. BEMIS
	\$1,725.00	80.000	80.000	100.000			
1930.00	07/26/1955	110.000	110.000	100.000	21-034-023-23	ISANTI MN UNITED STATES	PURCHASE A. W. & HILDA NORMAN
	\$2,362.00	110.000	110.000	100.000			
1931.00	08/25/1955	80.000	80.000	100.000	27-034-023-12	ANOKA MN UNITED STATES	PURCHASE ANDREW H. & DORIS E. PEARSON
	\$4,570.00	80.000	80.000	100.000			
1932.00	09/21/1955	160.000	160.000	100.000	22-034-023-40	ISANTI MN UNITED STATES	PURCHASE FAY GERALD & GLADYS NICKERSON
	\$3,920.00	160.000	160.000	100.000			
1933.00	09/08/1955	80.000	80.000	100.000	27-034-023-33	ANOKA MN UNITED STATES	PURCHASE EUGENE F. & PATRICIA L. HOODIE
	\$3,970.00	80.000	80.000	100.000			
1934.00	10/12/1955	80.000	80.000	100.000	16-034-023-00	ISANTI MN UNITED STATES	PURCHASE PAUL N. & DOROTHY PINKSTON
	\$4,575.00	80.000	80.000	100.000			
1935.00	10/21/1955	70.000	74.000	100.000	33-034-023-11	ANOKA MN UNITED STATES	PURCHASE EDMUND & HELEN HECKENLAIBLE
	* \$2,070.85	70.000	74.000	100.000			
1936.00	10/28/1955	40.000	40.000	100.000	33-034-023-14	ANOKA MN UNITED STATES	PURCHASE JOHN P. & ROSE M. HOWLETT
	\$750.00	40.000	40.000	100.000			
1937.00	11/05/1955	40.000	40.000	100.000	22-034-023-22	ISANTI MN UNITED STATES	PURCHASE WALTER & INEZ ISRAEL
	\$980.50	40.000	40.000	100.000			
1938.00	11/07/1955	160.000	160.000	100.000	21-034-023-21	ISANTI MN UNITED STATES	PURCHASE WESLEY J. HENDERSON
	\$3,900.00	160.000	160.000	100.000			
1939.00	11/09/1955	160.000	160.000	100.000	16-034-023-00	ISANTI MN UNITED STATES	PURCHASE JOSEPH W. LILLION, ET. AL.
	\$4,125.00	160.000	160.000	100.000			

* Asterisk reflects original acquisition cost before deduction

UNIVERSITY OF MINNESOTA
REAL ESTATE OFFICE
CURRENT LAND HOLDINGS BY CAMPUS
CEDAR CREEK NATURAL HISTORY AREA (CCNH)

Tract	Acquisition Date/ Cost	-----Surface / Mineral-----			Property ID Nbr	County/ State/ Country	How Acquired/ Previous Owner
		Current	Net Acres	Gross Acres--Ownership%			
1940.00	11/17/1955	80.000	80.000	100.000	16-034-023-10	ISANTI MN UNITED STATES	PURCHASE F. A. JOHNSON, ET. AL.
	\$5,275.00	80.000	80.000	100.000			
1941.00	12/10/1955	240.000	240.000	100.000	15-034-023-33	ISANTI MN UNITED STATES	PURCHASE MAHLON T. & ALICE F. OSBURN
	\$7,000.00	240.000	240.000	100.000			
1942.00	12/20/1955	200.000	200.000	100.000	34-034-023-11	ANOKA MN UNITED STATES	PURCHASE JOHN M. & MARY E. MICKELSON
	\$4,500.00	200.000	200.000	100.000			
1943.00	12/21/1955	60.000	60.000	100.000	16-034-023-40	ISANTI MN UNITED STATES	PURCHASE FRED M. DUTCHER
	\$625.00	60.000	60.000	100.000			
1944.00	12/21/1955	40.000	40.000	100.000	34-034-023-21	ANOKA MN UNITED STATES	PURCHASE DONALD T. ECKERT
	\$735.00	40.000	40.000	100.000			
1945.00	12/07/1955	40.000	40.000	100.000	35-034-023-33	ANOKA MN UNITED STATES	PURCHASE ALFRED & MARGARET LARSON
	\$1,200.00	40.000	40.000	100.000			
1946.00	12/15/1955	40.000	40.000	100.000	33-034-023-44	ANOKA MN UNITED STATES	PURCHASE CHARLES WILLIAM HUGHES ESTATE
	\$1,557.50	40.000	40.000	100.000			
1947.00	12/22/1955	80.000	80.000	100.000	34-034-023-31	ANOKA MN UNITED STATES	PURCHASE JOSEPH & ELAINE M. SWAGGER
	\$2,010.00	80.000	80.000	100.000			
1948.00	12/21/1955	160.000	198.900	100.000	15-034-023-43	ISANTI MN UNITED STATES	PURCHASE WILFRED & GLADYS BOSTROM
	* \$10,118.75	160.000	198.900	100.000			
1949.00	12/20/1955	80.000	80.000	100.000	28-034-023-12	ANOKA MN UNITED STATES	PURCHASE JOHN D. DEWITT
	\$9,362.50	80.000	80.000	100.000			
1950.00	01/19/1956	40.000	40.000	100.000	35-034-023-32	ANOKA MN UNITED STATES	PURCHASE STATE OF MINNESOTA
	\$1,000.00	40.000	40.000	100.000			
1951.00	12/23/1955	80.000	80.000	100.000	16-034-023-30	ISANTI MN UNITED STATES	PURCHASE OSCAR ENGSTROM, ET AL
	\$2,198.20	80.000	80.000	100.000			
1952.00	08/06/1956	138.950	138.950	100.000	26-034-023-00	ANOKA MN UNITED STATES	PURCHASE EDWIN ERICK & LILLIE E. OSLUND
	\$8,400.00	138.950	138.950	100.000			
1953.00	12/28/1956	118.000	118.000	100.000	26-034-023-33	ANOKA MN UNITED STATES	PURCHASE ALVAR H. & RACHEL A. PETERSON
	\$3,654.00	118.000	118.000	100.000			

* Asterisk reflects original acquisition cost before deduction

UNIVERSITY OF MINNESOTA
REAL ESTATE OFFICE
CURRENT LAND HOLDINGS BY CAMPUS
CEDAR CREEK NATURAL HISTORY AREA (CCNH)

Tract	Acquisition Date/ Cost	-----Surface / Mineral-----			Property ID Nbr	County/ State/ Country	How Acquired/ Previous Owner
		Current Net Acres	Gross Acres	Ownership%			
1954.00	10/04/1957	20.000	20.000	100.000	16-034-023-43	ISANTI MN UNITED STATES	PURCHASE CARRIE & HENRY LARSON
	\$635.50	20.000	20.000	100.000			
1955.00	11/06/1957	254.950	254.950	100.000	35-034-023-00	ANOKA MN UNITED STATES	PURCHASE PRIME J. & HELEN F. FLEURY
	\$17,325.00	254.950	254.950	100.000			
1956.00	01/09/1958	80.000	80.000	100.000	34-034-023-41	ANOKA MN UNITED STATES	PURCHASE STATE OF MINNESOTA
	\$1,100.00	80.000	80.000	100.000			
1957.00	10/20/1958	160.000	160.000	100.000	21-034-023-10	ISANTI MN UNITED STATES	PURCHASE MELVIN LUNDGREN
	\$6,750.00	160.000	160.000	100.000			
1961.00	11/07/1961	40.000	40.000	100.000	27-034-023-23	ANOKA MN UNITED STATES	PURCHASE MARTHA E. CRONE
	\$4,000.00	40.000	40.000	100.000			
1964.00	12/18/1963	75.000	75.000	100.000	27-034-023-11	ANOKA MN UNITED STATES	PURCHASE JOHN M. MICKELSON
	\$9,500.00	75.000	75.000	100.000			
1965.00	02/17/1960	40.000	40.000	100.000	27-034-023-32	ANOKA MN UNITED STATES	PURCHASE DR. J. ANNA NORRIS
	\$1.00	40.000	40.000	100.000			
1966.00	03/03/1964	34.000	34.000	100.000	22-034-023-44	ISANTI MN UNITED STATES	PURCHASE GLENN A. & LENA A. CARPENTER
	\$915.00	34.000	34.000	100.000			
1967.01	05/06/1964	60.000	60.000	100.000	34-034-023-43	ANOKA MN UNITED STATES	PURCHASE RAPHAEL H. & BETTY HAMERNICK □ □ KERMIT A. & JULIA F
	\$8,000.00	60.000	60.000	100.000			
1967.02	01/06/1976	0.500	0.500	100.000	34-034-023-43	ANOKA MN UNITED STATES	PURCHASE RAPHAEL H. & BETTY HAMERNICK □ □ KERMIT A. & JULIA F
	\$40.37	0.500	0.500	100.000			
1968.00	11/12/1964	3.500	3.500	100.000	33-034-023-13	ANOKA MN UNITED STATES	LAND EXCHANGE EDMUND W. & HELEN HECKENLAIBLE
	\$300.00	3.500	3.500	100.000			
1969.00	02/28/1966	157.000	157.000	100.000	26-034-023-22	ANOKA MN UNITED STATES	PURCHASE THEODORE J & ELSIE L ALMQUIST
	\$15,300.00	157.000	157.000	100.000			
1970.00	05/11/1966	40.000	40.000	100.000	22-034-023-11	ISANTI MN UNITED STATES	LAND EXCHANGE WILFRED L. & GLADYS BOSTRUM
	\$300.00	40.000	40.000	100.000			
1973.00	11/10/1966	37.000	37.000	100.000	36-034-023-22	ANOKA MN UNITED STATES	PURCHASE GEORGE F. & LORRAINE D. DHEIN
	\$26,000.00	37.000	37.000	100.000			

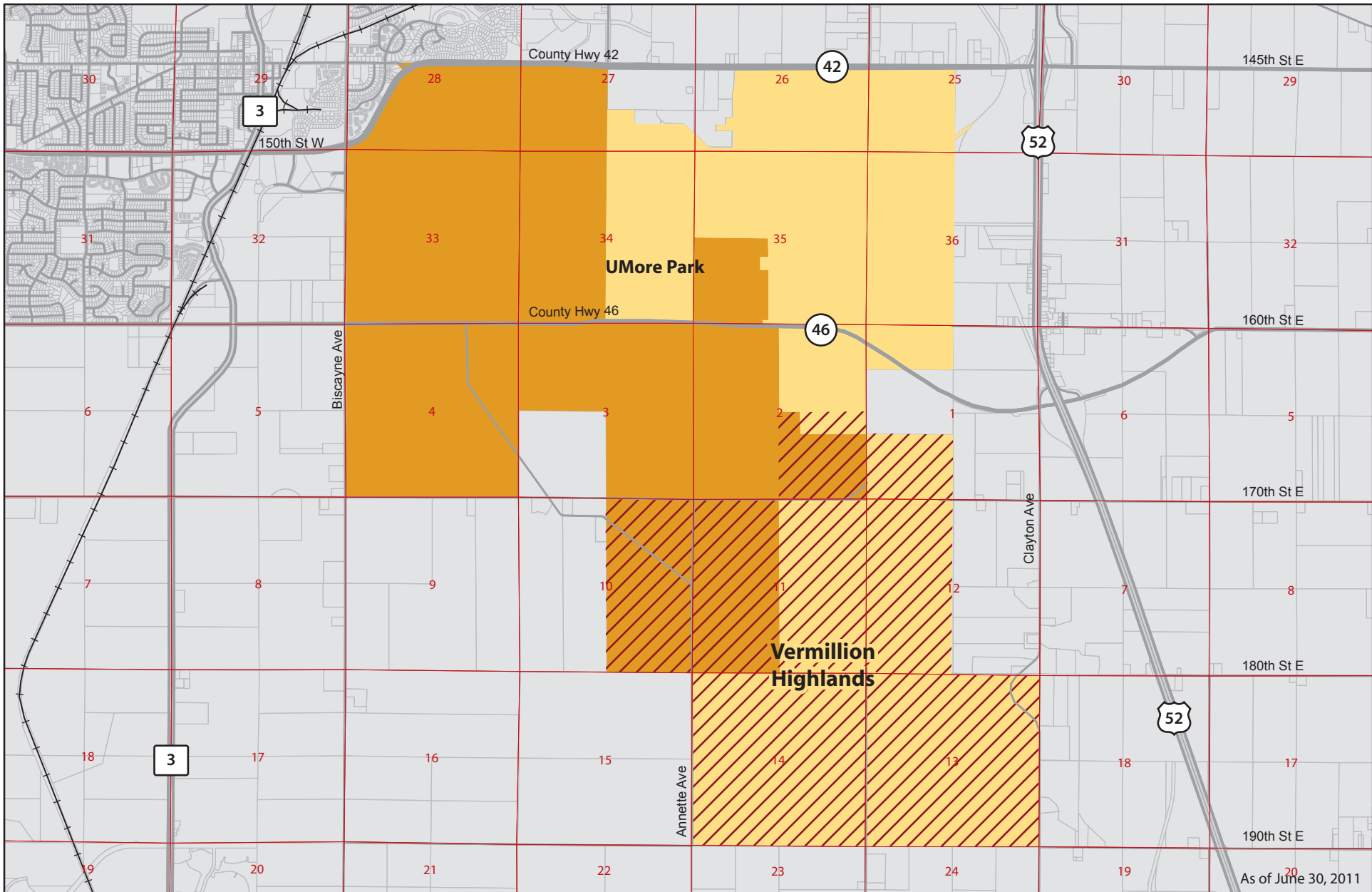
UNIVERSITY OF MINNESOTA
REAL ESTATE OFFICE
CURRENT LAND HOLDINGS BY CAMPUS
CEDAR CREEK NATURAL HISTORY AREA (CCNH)

Tract	Acquisition Date/ Cost	-----Surface / Mineral-----			Property ID Nbr	County/ State/ Country	How Acquired/ Previous Owner
		Current	Net Acres	Gross Acres--Ownership%			
1975.01	07/10/1967	17.344	17.344	100.000	34-034-023-43	ANOKA MN UNITED STATES	PURCHASE
	\$29,000.00	17.344	17.344	100.000			RAPHAEL H. & BETTY HAMERNICK
1975.02	07/10/1967	2.156	2.156	100.000	34-034-023-43	ANOKA MN UNITED STATES	PURCHASE
	\$1.00	2.156	2.156	100.000			TRENA E. BARRETT
1976.01	09/18/1967	5.500	5.500	100.000	25-034-023-32	ANOKA MN UNITED STATES	PURCHASE
	\$14,700.00	5.500	5.500	100.000			FISH LAKE DEVELOPMENT COMPANY
1976.02	09/18/1967	4.300	4.300	100.000	25-034-023-33	ANOKA MN UNITED STATES	PURCHASE
	\$12,900.00	4.300	4.300	100.000			FISH LAKE DEVELOPMENT COMPANY
1976.03	09/18/1967	25.000	25.000	100.000	25-034-023-33	ANOKA MN UNITED STATES	PURCHASE
	\$29,000.00	25.000	25.000	100.000			FISH LAKE DEVELOPMENT COMPANY
1977.00	11/08/1967	0.418	0.418	100.000	25-034-023-32	ANOKA MN UNITED STATES	PURCHASE
	\$2,400.00	0.418	0.418	100.000			A. T. & ELSIE M. PENNIG
1979.00	05/06/1968	0.332	0.332	100.000	25-034-023-32	ANOKA NM UNITED STATES	PURCHASE
	\$13,875.00	0.332	0.332	100.000			FREDERICK C. & MYRTLE M. KESLIK
1980.00	07/23/1968	4.000	4.000	100.000	25-034-023-22	ANOKA MN UNITED STATES	PURCHASE
	\$950.00	4.000	4.000	100.000			ADOLPH W. & ANGELIN V. ADAMEK
1984.00	10/20/1969	159.200	159.200	100.000	27-034-023-32	ANOKA MN UNITED STATES	PURCHASE
	\$40,200.00	159.200	159.200	100.000			ALVAR H. & RACHEL A. PETERSON
1985.00	12/23/1969	80.000	80.000	100.000	35-034-023-30	ANOKA MN UNITED STATES	PURCHASE
	\$15,700.00	80.000	80.000	100.000			HAROLD J. & FLORENCE M. REYNOLDS
1986.00	07/29/1970	60.000	60.000	100.000	28-034-023-44	ANOKA MN UNITED STATES	PURCHASE
	\$9,200.00	60.000	60.000	100.000			THE NATURE CONSERVANCY, INC.
1987.00	10/30/1970	3.000	3.000	100.000	33-034-023-24	ANOKA MN UNITED STATES	PURCHASE
	\$28,000.00	3.000	3.000	100.000			CLARA M. MONTZKA
1988.00	11/16/1970	40.000	40.000	100.000	16-034-023-41	ISANTI MN UNITED STATES	PURCHASE
	\$941.80	40.000	40.000	100.000			STATE OF MINNESOTA
1989.00	07/14/1971	45.000	45.000	100.000	33-034-023-24	ANOKA MN UNITED STATES	PURCHASE
	\$36,100.00	45.000	45.000	100.000			EDMUND W. & HELEN HECKENLAIBLE

UNIVERSITY OF MINNESOTA
 REAL ESTATE OFFICE
 CURRENT LAND HOLDINGS BY CAMPUS
 CEDAR CREEK NATURAL HISTORY AREA (CCNH)

Tract	Acquisition Date/ Cost	-----Surface / Mineral-----			Property ID Nbr	County/ State/ Country	How Acquired/ Previous Owner	
		Current	Net Acres	Gross Acres				Ownership%
2106.01	11/02/2005		0.696	0.696	100.000	34-342-344-00	ANOKA	STREET VACATION
	\$1.00		0.696	0.696	100.000	MN	UNITED STATES	CITY OF EAST BETHEL

NET TOTALS FOR CAMPUS: 5,055.846 4,975.846



Real Estate Inventory

UNIVERSITY OF MINNESOTA

As of June 30, 2011

Property

Area

UMore Park and Vermillion Highlands

Rosemount Research Center

4,316.158 acres

Rosemount Research and Outreach Center

3,306.020 acres

7,622.178 acres

Rosemount Research Center
15325 Babcock Avenue
Rosemount, MN 55068

Rosemount Research and Outreach Center
1605 160th Street West
Rosemount, MN 55068

Description

Parts of Section 1, 3, 10 and 12 and all of Sections 2, 4, 11, 13 and 14, Township 114 North, Range 19 West; and

Parts of Sections 25, 26, 27, 28 and 36, and all of Sections 33, 34, and 35, Township 115 North, Range 19 West; Dakota County

Use

Future development of Sustainable Community (UMore Park).

25 leases and College of Food, Agriculture, and Natural Resource Sciences Research Farm (Research Center).

Agricultural research and support (Research and Outreach Center).

Research, recreation and wildlife management area (Vermillion Highlands).

Rights/Restrictions

All rights acquired. A use restriction affecting all tracts has expired.

Administrator

President
UMore Development LLC
200 Oak St SE
Minneapolis, MN 55455

Director
Research Center
15325 Babcock Avenue
Rosemount, MN 55068

Director of Operations
Research & Outreach Center
1605 160th Street West
Rosemount, MN 55068

Comments

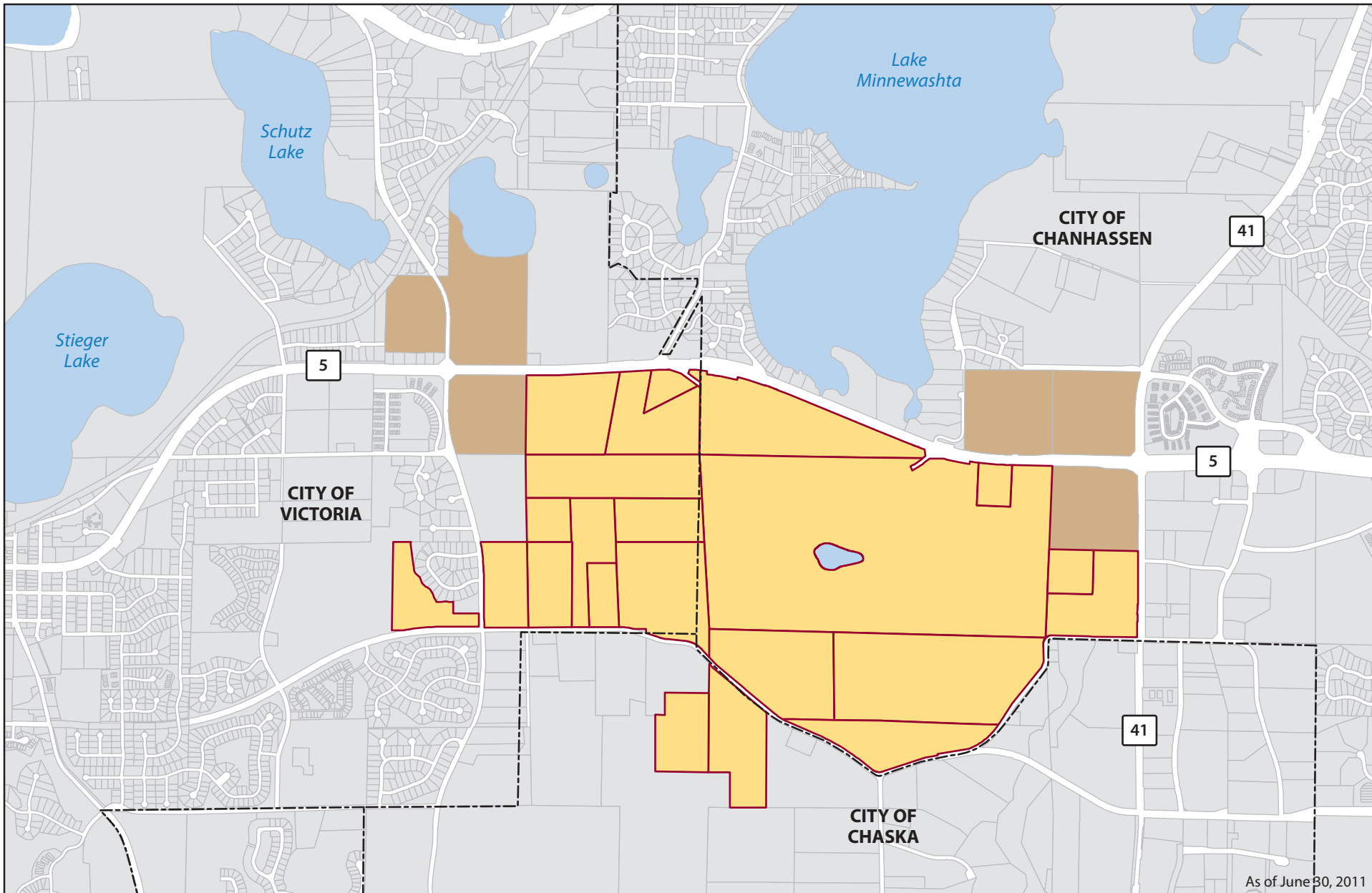
2,822.5 acres, Vermillion Highlands, subject to joint management with the State of Minnesota - DNR while on-campus football stadium bonds are outstanding, and an option for the future conveyance of 2,822.5 acres to the DNR at \$1.00. 1,722 acres dedicated to gravel mining lease with Dakota Aggregates, LLC (see U-1449 in Lease Report).

UNIVERSITY OF MINNESOTA
 REAL ESTATE OFFICE
 CURRENT LAND HOLDINGS BY CAMPUS
 ROSEMOUNT RESEARCH CENTER & AGRICULTURAL EXPERIMENT STATION (RREX)

Tract	Acquisition Date/ Cost	-----Surface / Mineral-----			Property ID Nbr	County/ State/ Country	How Acquired/ Previous Owner
		Current Net Acres	Gross Acres	Ownership%			
2001.00	08/01/1947	4,589.689	4,680.000	100.000	33-115-019-44	DAKOTA	PURCHASE
	* \$1.00	4,670.618	4,680.000	100.000		MN UNITED STATES	UNITED STATES OF AMERICA
2002.00	03/17/1948	2,803.589	3,293.000	100.000	35-115-019-24	DAKOTA	PURCHASE
	* \$1.00	2,841.346	3,293.000	100.000		MN UNITED STATES	UNITED STATES OF AMERICA
2002.01	03/03/1961	26.700	26.700	100.000	36-115-019-23	DAKOTA	PURCHASE
	\$20,000.00	26.700	26.700	100.000		MN UNITED STATES	UNITED STATES OF AMERICA
2002.02	12/21/1999	202.200	202.200	100.000	02-114-019-11	DAKOTA	PURCHASE
	\$1.00	202.200	202.200	100.000		MN UNITED STATES	DAKOTA COUNTY
2003.01	02/08/1950	0.000	0.000	0.000	18-114-018-32	DAKOTA	EASEMENT
	\$1.00	0.000	0.000	0.000		MN UNITED STATES	UNITED STATES OF AMERICA, BY FEDERAL FARM MORTG
2003.02	02/08/1950	0.000	0.000	0.000	34-115-017-12	DAKOTA	EASEMENT
	\$1.00	0.000	0.000	0.000		MN UNITED STATES	UNITED STATES OF AMERICA, BY FEDERAL FARM MORTG
2003.03	10/24/1989	0.000	0.000	0.000	27-115-019-14	DAKOTA	EASEMENT
	\$1.00	0.000	0.000	0.000		MN UNITED STATES	DAKOTA COUNTY TECHNICAL COLLEGE

NET TOTALS FOR CAMPUS: 7,622.178 7,740.864

* Asterisk reflects original acquisition cost before deduction



As of June 30, 2011

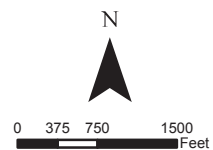
Real Estate Inventory



University of Minnesota

**Landscape Arboretum
Carver County**

- Landscape Arboretum
- Horticultural Research Center



This map is intended to be used for planning purposes only and should not be relied upon where a survey is required.

Sources: Real Estate Office, Carver County, MetroGIS, MNDNR, MNDOT

Real Estate Inventory

UNIVERSITY OF MINNESOTA

As of June 30, 2011

Property

Landscape Arboretum

3675 Arboretum Drive
Chaska, MN 55318

Area

933.661 acres

Description

Parts of Section 7, 8, 16, 17 and 18, Township 116 North, Range 23 West
Carver County

Use

Laboratory (landscape testing, research) and cultural center.

Rights/Restrictions

All rights acquired.
A use restriction (for a Landscape Arboretum) affects some tracts.
Life estate on seven acres terminated June 28, 2008.

Administrator

Director
Landscape Arboretum
3675 Arboretum Drive
Chaska, MN 55318

Comments

**UNIVERSITY OF MINNESOTA
REAL ESTATE OFFICE
CURRENT LAND HOLDINGS BY CAMPUS
MINNESOTA LANDSCAPE ARBORETUM (ARB)**

Tract	Acquisition Date/ Cost	-----Surface / Mineral-----			Property ID Nbr	County/ State/ Country	How Acquired/ Previous Owner	
		Current	Net Acres	Gross Acres				Ownership%
1305.00	02/03/1958		160.000	160.000	100.000	17-116-023-11	CARVER	PURCHASE
	\$1.00		160.000	160.000	100.000		MN UNITED STATES	MINNESOTA STATE HORTICULTURAL SOCIETY
1306.00	05/09/1966		45.000	45.000	100.000	18-116-023-14	CARVER	GIFT
	\$1.00		45.000	45.000	100.000		MN UNITED STATES	MINNESOTA STATE HORTICULTURAL SOCIETY
1307.00	09/15/1988		108.475	109.850	100.000	17-116-023-23	CARVER	PURCHASE
	* \$1.00		109.850	109.850	100.000		MN UNITED STATES	MINNESOTA STATE HORTICULTURAL SOCIETY
1308.00	07/17/1964		20.000	20.000	100.000	18-116-023-11	CARVER	GIFT
	\$17,850.00		20.000	20.000	100.000		MN UNITED STATES	OMER M. & MARIAN B. GAY
1309.01	06/27/1974		18.480	18.480	100.000	17-116-023-13	CARVER	PURCHASE
	\$1.00		18.480	18.480	100.000		MN UNITED STATES	MINNESOTA STATE HORTICULTURAL SOCIETY
1309.02	06/27/1974		80.000	80.000	100.000	17-116-023-12	CARVER	PURCHASE
	\$1.00		80.000	80.000	100.000		MN UNITED STATES	MINNESOTA STATE HORTICULTURAL SOCIETY
1309.03	07/02/1973		61.820	61.820	100.000	17-116-023-11	CARVER	PURCHASE
	\$106,000.00		61.820	61.820	100.000		MN UNITED STATES	HERBERT J. & ISABEL B. BERENS
1310.00	06/27/1974		53.810	53.810	100.000	08-116-023-33	CARVER	PURCHASE
	\$44,000.00		53.810	53.810	100.000		MN UNITED STATES	MINNESOTA STATE HORTICULTURAL SOCIETY
1311.00	10/12/1972		35.000	35.000	100.000	07-116-023-44	CARVER	PURCHASE
	\$1.00		35.000	35.000	100.000		MN UNITED STATES	MINNESOTA STATE HORTICULTURAL SOCIETY
1313.00	02/20/1981		122.800	122.800	100.000	17-116-023-41	CARVER	PURCHASE
	\$155,838.00		122.800	122.800	100.000		MN UNITED STATES	FIRST NATIONAL BANK OF ST. PAUL
1314.00	06/26/1998		30.851	30.851	100.000	16-116-023-23	CARVER	PURCHASE
	\$1.00		30.851	30.851	100.000		MN UNITED STATES	MINNESOTA LANDSCAPE ARBORETUM FOUNDATION
1315.00	06/29/2001		19.801	19.801	100.000	18-116-023-13	CARVER	PURCHASE
	\$1.00		19.801	19.801	100.000		MN UNITED STATES	MINNESOTA LANDSCAPE ARBORETUM FOUNDATION
1316.00	06/29/2001		21.110	21.110	100.000	18-116-023-23	CARVER	PURCHASE
	\$1.00		21.110	21.110	100.000		MN UNITED STATES	MINNESOTA LANDSCAPE ARBORETUM FOUNDATION
1317.00	06/26/2002		10.320	10.320	100.000	16-116-023-23	CARVER	PURCHASE
	\$1.00		10.320	10.320	100.000		MN UNITED STATES	MINNESOTA LANDSCAPE ARBORETUM FOUNDATION

* Asterisk reflects original acquisition cost before deduction

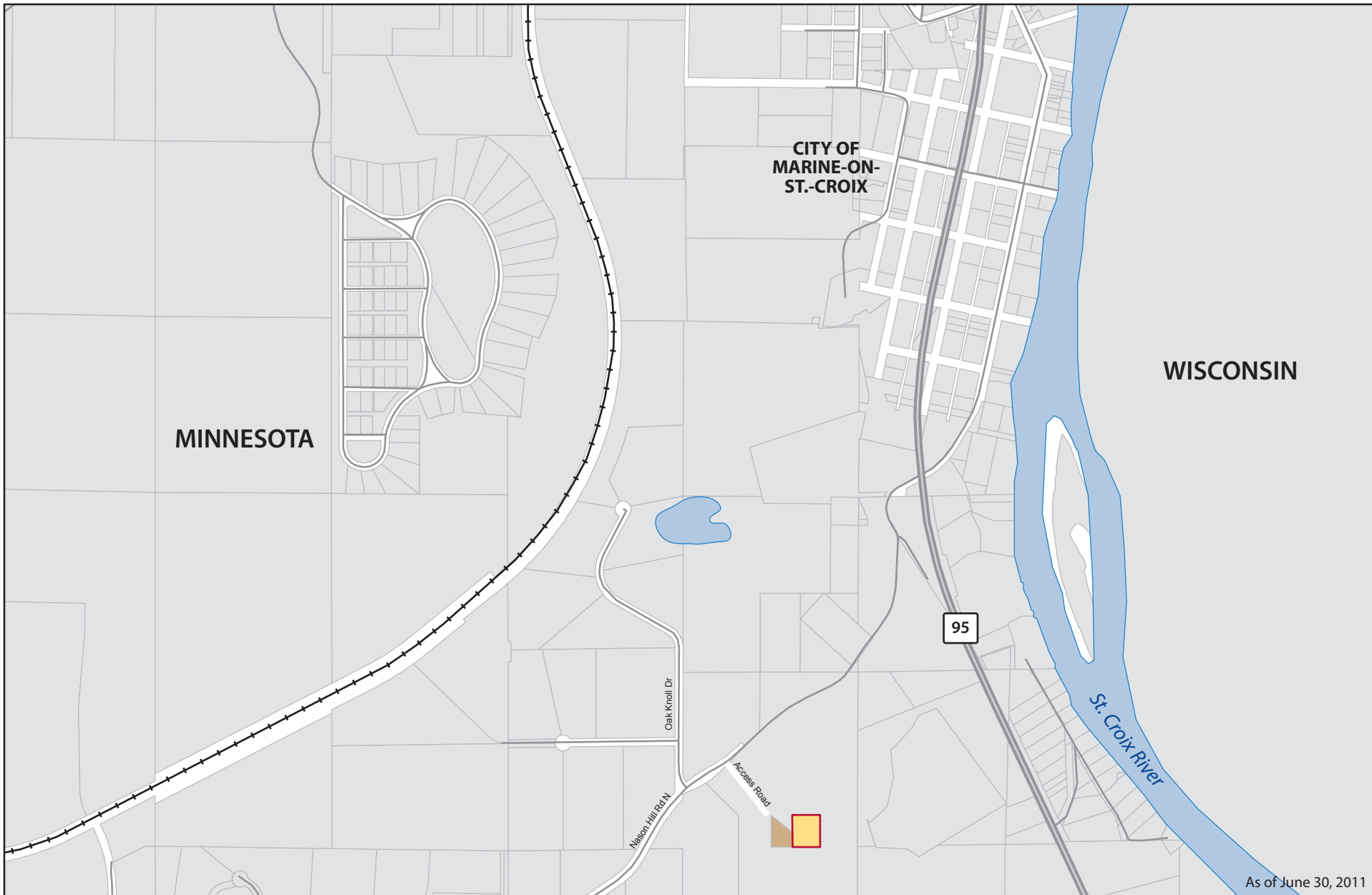
UNIVERSITY OF MINNESOTA
REAL ESTATE OFFICE
CURRENT LAND HOLDINGS BY CAMPUS
MINNESOTA LANDSCAPE ARBORETUM (ARB)

Tract	Acquisition Date/ Cost	-----Surface / Mineral-----			Property ID Nbr	County/ State/ Country	How Acquired/ Previous Owner	
		Current	Net Acres	Gross Acres--Ownership%				
1318.00	10/25/2002		19.870	19.870	100.000	18-116-023-13	CARVER	PURCHASE
	\$1.00		19.870	19.870	100.000		MN UNITED STATES	MINNESOTA LANDSCAPE ARBORETUM FOUNDATION
1319.00	03/25/2003		19.380	19.380	100.000	18-116-023-42	CARVER	PURCHASE
	\$1.00		19.380	19.380	100.000		MN UNITED STATES	MINNESOTA LANDSCAPE ARBORETUM FOUNDATION
1320.00	06/28/2004		10.000	10.000	100.000	18-116-023-13	CARVER	PURCHASE
	\$1.00		10.000	10.000	100.000		MN UNITED STATES	MINNESOTA LANDSCAPE ARBORETUM FOUNDATION
1321.00	01/11/2008		6.774	6.774	100.000	07-116-023-44	CARVER	PURCHASE
	\$1.00		6.774	6.774	100.000		MN UNITED STATES	MINNESOTA LANDSCAPE ARBORETUM FOUNDATION
1322.00	09/22/2008		90.170	90.170	100.000	18-116-023-12	CARVER	PURCHASE
	\$6,160,000.00		90.170	90.170	100.000		MN UNITED STATES	JEROME TSCHIMPERLE LIVING TRUST

NET TOTALS FOR CAMPUS:

933.661

935.036



As of June 30, 2011

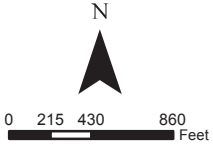
Real Estate Inventory



University of Minnesota

**O'Brien Observatory (Owned)
Magnetic Test Facility (Leased)
Washington County**

- Magnetic Test Facility
- O'Brien Observatory
- Railroad



This map is intended to be used for planning purposes only and should not be relied upon where a survey is required.

Sources: Real Estate Office, MetroGIS, MNDOT, MNDNR, Washington County

Real Estate Inventory

UNIVERSITY OF MINNESOTA

As of June 30, 2011

Property

O'Brien Observatory

County Road No. 7
Marine on St. Croix, MN 55407

Area

1.140 acres

Description

Part of the SE $\frac{1}{4}$ of the SE $\frac{1}{4}$ Section 12, Township 31 North, Range 20 West,
Washington County

Use

Astronomical observations and research.

Rights/Restrictions

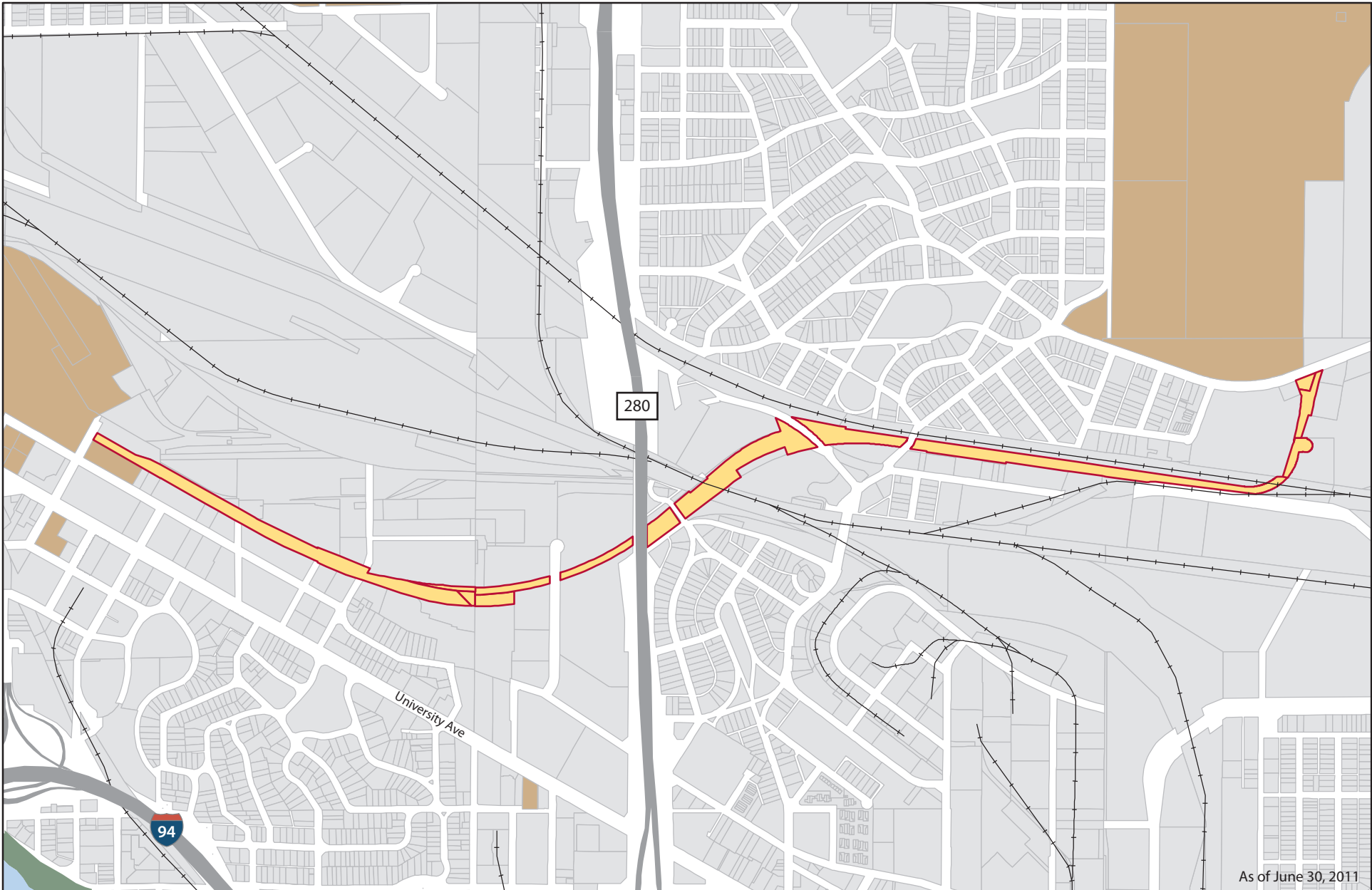
All rights acquired.

Administrator

Director, O'Brien Observatory
Department of Astronomy
356 Tate Lab of Physics
116 Church St. SE
Minneapolis, MN 55455

Comments

The Magnetic Test Facility is located on leased land located adjacent to this property.






As of June 30, 2011

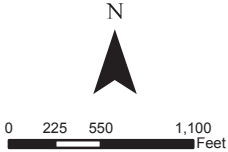
Real Estate Inventory



University of Minnesota

Intercampus Transitway Hennepin & Ramsey Counties

-  Intercampus Transitway
-  Other University Property
-  Railroad



This map is intended to be used for planning purposes only and should not be relied upon where a survey is required.

Sources: Real Estate Office, Hennepin County, Ramsey County, MetroGIS, MNDOT, MNDNR

Real Estate Inventory

UNIVERSITY OF MINNESOTA

As of June 30, 2011

Property

Area

Intercampus Transitway

44.279 acres

Description

Parts of Sections 19, 24, 28, 29, and 30, Township 29 North, Range 23 West, and part of Section 24, Township 29 North, Range 24 West, Hennepin and Ramsey Counties

Use

Exclusive University busway between the Twin Cities-Minneapolis and St. Paul Campuses.

Rights/Restrictions

All rights acquired, except minerals in some tracts;
Easement only interest held in Tracts 1051.10 and 1051.11.

Administrator

Office of Vice President and CFO
334 Morrill Hall
100 Church St SE
Minneapolis, MN 55455

Office of the Senior Vice President and Provost
234 Morrill Hall
100 Church St SE
Minneapolis, MN 55455

Comments

UNIVERSITY OF MINNESOTA
REAL ESTATE OFFICE
CURRENT LAND HOLDINGS BY CAMPUS
INTERCAMPUS TRANSITWAY (IT)

Tract	Acquisition Date/ Cost	-----Surface / Mineral-----			Property ID Nbr	County/ State/ Country	How Acquired/ Previous Owner	
		Current	Net Acres	Gross Acres--Ownership%				
0759.01	09/29/1989		3.353	3.353	100.000	19-029-023-33	HENNEPIN	PURCHASE
	\$438,000.00		3.353	3.353	100.000		MN UNITED STATES	CHICAGO & NORTHWESTERN TRANS. CO.
0759.02	12/26/1989		14.950	14.950	100.000	30-029-023-14	HENNEPIN	PURCHASE
	\$1,950,000.00		0.000	0.000	0.000		MN UNITED STATES	GLACIER PARK COMPANY
0759.03	03/21/1990		0.180	0.180	100.000	24-029-024-44	HENNEPIN	PURCHASE
	\$25,000.00		0.180	0.180	100.000		MN UNITED STATES	SOO LINE RAILROAD CO.
0759.04	05/17/1990		0.016	0.016	100.000	24-029-024-44	HENNEPIN	CONDEMNATION
	\$3,000.00		0.016	0.016	100.000		MN UNITED STATES	FRANK FARR, ET. AL.
0759.05	05/17/1990		0.162	0.162	100.000	19-029-023-33	HENNEPIN	CONDEMNATION
	\$36,500.00		0.162	0.162	100.000		MN UNITED STATES	EDWARD K. LARSON, ET. AL.
0759.06	05/17/1990		1.412	1.412	100.000	19-029-023-33	HENNEPIN	CONDEMNATION
	\$300,225.00		1.412	1.412	100.000		MN UNITED STATES	JOSEPH D. QUINN, ET. AL.
0759.07	05/17/1990		1.065	1.065	100.000	19-029-023-33	HENNEPIN	CONDEMNATION
	\$300,800.00		1.065	1.065	100.000		MN UNITED STATES	DONALD E. KEEFE, ET. AL.
0759.08	05/17/1990		0.962	0.962	100.000	30-029-023-14	HENNEPIN	CONDEMNATION
	\$125,500.00		0.962	0.962	100.000		MN UNITED STATES	BURLINGTON NORTHERN RAILROAD CO.
1051.01	05/07/1990		1.807	1.807	100.000	29-029-023-23	RAMSEY	CONDEMNATION
	\$260,000.00		1.807	1.807	100.000		MN UNITED STATES	PORT AUTHORITY OF THE CITY OF ST. PAUL
1051.02	05/07/1990		0.064	0.064	100.000	28-029-023-21	RAMSEY	CONDEMNATION
	\$12,750.00		0.064	0.064	100.000		MN UNITED STATES	LYDON-BRICHER MANUFACTURING COMPANY
1051.03	11/20/1990		3.117	3.117	100.000	29-029-023-21	RAMSEY	CONDEMNATION
	\$435,000.00		3.117	3.117	100.000		MN UNITED STATES	GLACIER PARK COMPANY
1051.04	11/26/1990		2.290	2.290	100.000	29-029-023-21	RAMSEY	CONDEMNATION
	\$240,000.00		2.290	2.290	100.000		MN UNITED STATES	BURLINGTON NORTHERN RAILROAD CO.
1051.05	12/14/1990		0.468	0.468	100.000	28-029-023-21	RAMSEY	CONDEMNATION
	\$67,289.00		0.468	0.468	100.000		MN UNITED STATES	GLACIER PARK COMPANY
1051.06	07/27/1990		0.320	0.320	100.000	28-029-023-21	RAMSEY	CONDEMNATION
	\$298,901.32		0.320	0.320	100.000		MN UNITED STATES	SUSSEL CORPORATION

UNIVERSITY OF MINNESOTA
REAL ESTATE OFFICE
CURRENT LAND HOLDINGS BY CAMPUS
INTERCAMPUS TRANSITWAY (IT)

Tract	Acquisition Date/ Cost	-----Surface / Mineral-----			Property ID Nbr	County/ State/ Country	How Acquired/ Previous Owner
		Current Net Acres	Gross Acres	Ownership%			
1051.07	08/21/1991	0.757	0.757	100.000	29-029-023-23	RAMSEY MN UNITED STATES	PURCHASE
	\$90,700.00	0.757	0.757	100.000			PORT AUTHORITY OF THE CITY OF ST. PAUL
1051.08	09/08/1992	7.070	7.070	100.000	28-029-023-21	RAMSEY MN UNITED STATES	PURCHASE
	\$17,675.00	7.070	7.070	100.000			MINNESOTA STATE AGRICULTURAL SOCIETY
1051.09	09/01/1992	5.985	5.985	100.000	29-029-023-11	RAMSEY MN UNITED STATES	PURCHASE
	\$678,494.00	5.985	5.985	100.000			BURLINGTON NORTHERN RAILROAD CO.
1051.10	09/01/1992	0.000	0.000	0.000	29-029-023-11	RAMSEY MN UNITED STATES	EASEMENT
	\$134,506.00	0.000	0.000	0.000			BURLINGTON NORTHERN RAILROAD CO.
1051.11	11/26/1990	0.000	0.000	0.000	29-029-023-21	RAMSEY MN UNITED STATES	EASEMENT
	\$1.00	0.000	0.000	0.000			BURLINGTON NORTHERN RAILROAD CO.
1051.12	12/08/1992	0.301	0.301	100.000	29-029-023-23	RAMSEY MN UNITED STATES	PURCHASE
	\$129,500.00	0.301	0.301	100.000			IND. SCHOOL DISTRICT 625

NET TOTALS FOR CAMPUS:

44.279

29.329

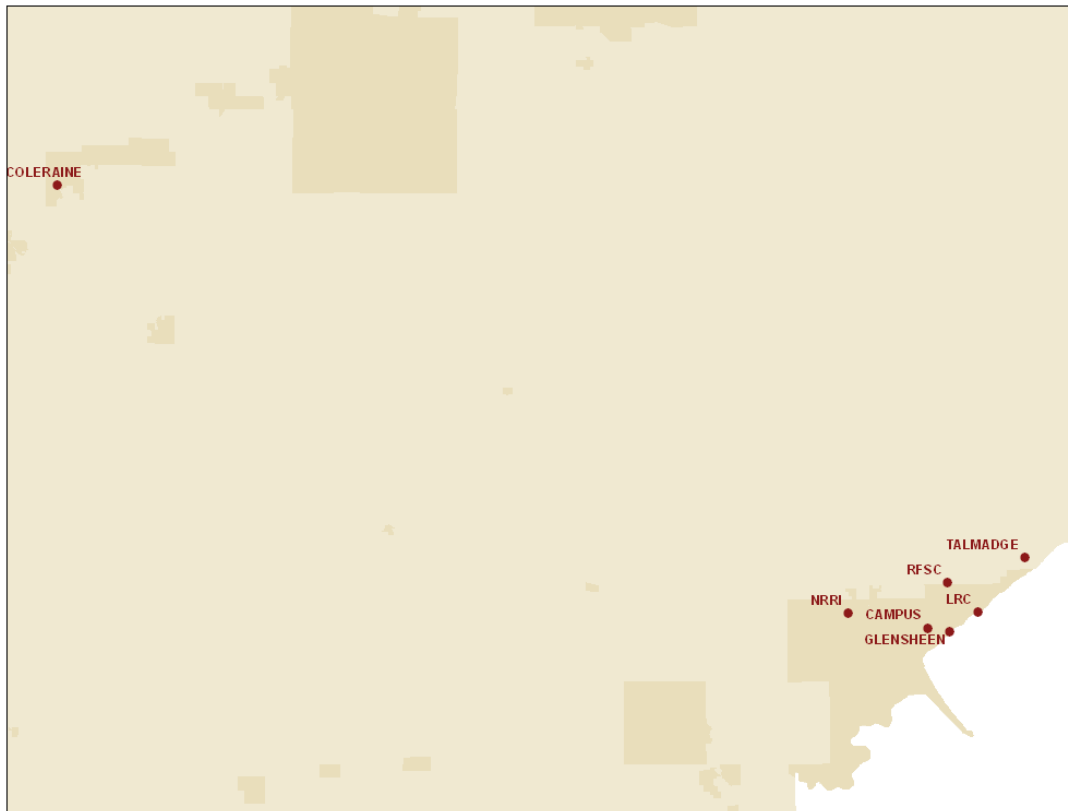
Real Estate Inventory – Duluth Area

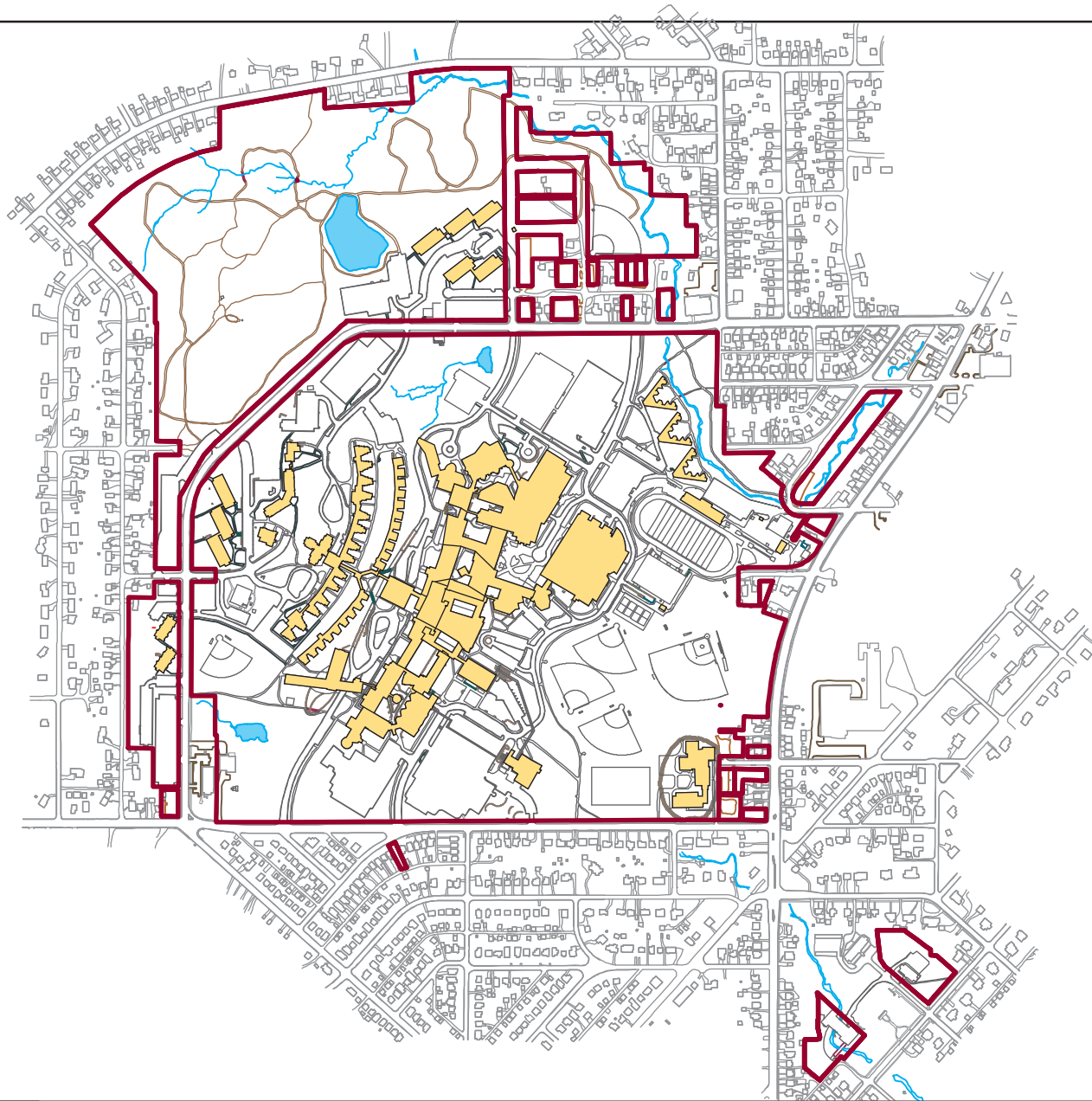
UNIVERSITY OF MINNESOTA

As of June 30, 2011

Property

University of Minnesota – Duluth Campus
Research and Field Studies Center
Limnological Research Center
Glensheen
Talmadge River Biological Research Area
Natural Resources Research Institute
Coleraine Minerals Research Laboratory





As of June 30, 2011

Real Estate Inventory



University of Minnesota

**University of Minnesota
Duluth Campus
St. Louis County**

- Structures
- Boundary of Duluth Campus

This map is intended to be used for planning purposes only and should not be relied upon where a survey is required.

Sources: Real Estate Office, U of M Engineering Records

Real Estate Inventory

UNIVERSITY OF MINNESOTA

As of June 30, 2011

Property

Area

University of Minnesota – Duluth Campus

316.906 acres

2400 Oakland Avenue
Duluth, MN 55812

Description

Parts of the SE $\frac{1}{4}$ of Section 10;
The SW $\frac{1}{4}$ of Section 11;
The E $\frac{1}{4}$ and the NW $\frac{1}{4}$ of Section 14; and
The NE $\frac{1}{4}$ of Section 15, all in Township 50 North, Range 14 West,
St. Louis County

Use

Education and research.

Rights/Restrictions

All rights acquired, except minerals in a few tracts.
Encumbrances include a 99-year land lease to WDSE-TV.

Administrator

Chancellor
University of Minnesota - Duluth
515 Darland Administration Building
10 University Drive
Duluth, MN 55812

Vice Chancellor - UMD
Finance and Operations
500 Darland Administration Building
10 University Drive
Duluth, MN 55812

Comments

University Lease Number U-120. The Duluth Normal School District and the Duluth Teachers College Model appear on the National Register of Historic Places.

**UNIVERSITY OF MINNESOTA
REAL ESTATE OFFICE
CURRENT LAND HOLDINGS BY CAMPUS
DULUTH CAMPUS (DUL)**

Tract	Acquisition Date/ Cost	-----Surface / Mineral-----			Property ID Nbr	County/ State/ Country	How Acquired/ Previous Owner
		Current Net Acres	Gross Acres	Ownership%			
1625.01	07/01/1947	1.639	10.667	100.000	14-050-014-42	ST. LOUIS MN UNITED STATES	GIFT STATE OF MINNESOTA
	* \$1.00	10.667	10.667	100.000			
1628.00	11/21/1947	148.190	148.190	100.000	14-050-014-21	ST. LOUIS MN UNITED STATES	PURCHASE STATE OF MINNESOTA
	\$5,000.00	148.190	148.190	100.000			
1629.00	12/17/1947	8.115	8.115	100.000	14-050-014-24	ST. LOUIS MN UNITED STATES	PURCHASE FRANK A. DAY ESTATE
	\$5,790.00	8.115	8.115	100.000			
1630.01	02/05/1948	1.049	1.049	100.000	14-050-014-13	ST. LOUIS MN UNITED STATES	PURCHASE STATE OF MINNESOTA
	\$27.00	1.049	1.049	100.000			
1630.02	02/05/1948	2.563	2.563	100.000	14-050-014-12	ST. LOUIS MN UNITED STATES	PURCHASE STATE OF MINNESOTA
	\$1.00	0.000	0.000	0.000			
1630.03	02/05/1948	3.322	3.322	100.000	14-050-014-13	ST. LOUIS MN UNITED STATES	PURCHASE STATE OF MINNESOTA
	\$1.00	3.322	3.322	100.000			
1630.04	02/05/1948	0.143	0.430	33.333	14-050-014-13	ST. LOUIS MN UNITED STATES	PURCHASE STATE OF MINNESOTA
	\$1.00	0.000	0.000	0.000			
1631.00	01/31/1948	0.103	0.103	100.000	14-050-014-23	ST. LOUIS MN UNITED STATES	PURCHASE HENRY W. CHEADLE ESTATE
	\$500.00	0.103	0.103	100.000			
1632.00	05/20/1948	0.103	0.103	100.000	14-050-014-22	ST. LOUIS MN UNITED STATES	PURCHASE FRANK A. DAY ESTATE
	\$300.00	0.103	0.103	100.000			
1633.00	06/17/1948	0.287	0.430	66.666	14-050-014-13	ST. LOUIS MN UNITED STATES	PURCHASE FRANK A. DAY ESTATE
	\$50.00	0.287	0.430	66.666			
1636.00	10/15/1948	0.455	0.455	100.000	14-050-014-21	ST. LOUIS MN UNITED STATES	PURCHASE J.E., J.W. AND GRACE SINGLETON
	\$200.00	0.455	0.455	100.000			
1637.00	11/27/1948	0.965	0.965	100.000	14-050-014-21	ST. LOUIS MN UNITED STATES	PURCHASE NELLIE STURMINSKI
	\$1,375.00	0.965	0.965	100.000			
1638.00	01/08/1949	0.097	0.097	100.000	14-050-014-32	ST. LOUIS MN UNITED STATES	PURCHASE MARTIN WOLD COMPANY
	\$1.00	0.097	0.097	100.000			
1640.00	01/27/1949	0.103	0.103	100.000	14-050-014-23	ST. LOUIS MN UNITED STATES	PURCHASE AGNES M. HAGLUND
	\$350.00	0.103	0.103	100.000			

* Asterisk reflects original acquisition cost before deduction

UNIVERSITY OF MINNESOTA
REAL ESTATE OFFICE
CURRENT LAND HOLDINGS BY CAMPUS
DULUTH CAMPUS (DUL)

Tract	Acquisition Date/ Cost	-----Surface / Mineral-----			Property ID Nbr	County/ State/ Country	How Acquired/ Previous Owner
		Current Net Acres	Gross Acres	Ownership%			
1642.00	02/11/1949	0.143	0.430	33.333	14-050-014-13	ST. LOUIS MN UNITED STATES	PURCHASE CENTRAL ACRES LAND COMPANY
	\$100.90	0.143	0.430	33.333			
1643.00	04/07/1949	0.161	0.161	100.000	14-050-014-13	ST. LOUIS MN UNITED STATES	CONDEMNATION LEONARD STYCKET, ET AL
	\$1,210.80	0.161	0.161	100.000			
1644.00	04/07/1949	0.103	0.103	100.000	14-050-014-23	ST. LOUIS MN UNITED STATES	CONDEMNATION RUBERG, PETFR ET AL
	\$201.80	0.103	0.103	100.000			
1645.00	04/07/1949	0.103	0.103	100.000	14-050-014-23	ST. LOUIS MN UNITED STATES	CONDEMNATION LOUISA AURA ET AL
	\$201.80	0.103	0.103	100.000			
1646.00	04/07/1949	0.161	0.161	100.000	14-050-014-23	ST. LOUIS MN UNITED STATES	CONDEMNATION CARRIE B. BVELLIS, ET. AL.
	\$200.00	0.161	0.161	100.000			
1647.00	04/07/1949	0.103	0.103	100.000	14-050-014-23	ST. LOUIS MN UNITED STATES	CONDEMNATION A. FRANK HEGER, ET AL
	\$201.80	0.103	0.103	100.000			
1648.00	04/07/1949	0.103	0.103	100.000	14-050-014-23	ST. LOUIS MN UNITED STATES	CONDEMNATION CHARLES & CATHERINE PAAVOLA
	\$201.80	0.103	0.103	100.000			
1649.00	04/07/1949	0.103	0.103	100.000	14-050-014-23	ST. LOUIS MN UNITED STATES	CONDEMNATION WILLIAM H. & SOPHIA W. QUINN
	\$201.80	0.103	0.103	100.000			
1650.00	04/07/1949	0.470	0.470	100.000	14-050-014-21	ST. LOUIS MN UNITED STATES	CONDEMNATION RICHARD E. KOTHZ
	\$1,210.80	0.470	0.470	100.000			
1651.01	04/12/1949	0.126	0.126	100.000	14-050-014-23	ST. LOUIS MN UNITED STATES	PURCHASE STATE OF MINNESOTA
	\$5.00	0.000	0.000	0.000			
1651.02	04/12/1949	0.103	0.103	100.000	14-050-014-23	ST. LOUIS MN UNITED STATES	PURCHASE STATE OF MINNESOTA
	\$1.00	0.103	0.103	100.000			
1651.03	04/12/1949	0.103	0.103	100.000	14-050-014-23	ST. LOUIS MN UNITED STATES	PURCHASE STATE OF MINNESOTA
	\$1.00	0.103	0.103	100.000			
1652.00	06/21/1949	0.103	0.103	100.000	14-050-014-23	ST. LOUIS MN UNITED STATES	CONDEMNATION SAIMI SALMI AND NESTOR FREEMAN
	\$366.84	0.103	0.103	100.000			
1653.00	10/28/1949	0.001	0.001	100.000	14-050-014-42	ST. LOUIS MN UNITED STATES	PURCHASE ROBERT W. & ETHEL P. MARSHALL
	\$200.00	0.001	0.001	100.000			

UNIVERSITY OF MINNESOTA
REAL ESTATE OFFICE
CURRENT LAND HOLDINGS BY CAMPUS
DULUTH CAMPUS (DUL)

Tract	Acquisition Date/ Cost	-----Surface / Mineral-----			Property ID Nbr	County/ State/ Country	How Acquired/ Previous Owner	
		Current	Net Acres	Gross Acres--Ownership%				
1654.00	07/08/1949		0.103	0.103	100.000	14-050-014-23	ST. LOUIS	CONDEMNATION
	\$519.13		0.103	0.103	100.000		MN UNITED STATES	EARNEST E. & HARRIET C. POLING
1655.00	08/02/1949		0.103	0.103	100.000	14-050-014-23	ST. LOUIS	CONDEMNATION
	\$787.50		0.103	0.103	100.000		MN UNITED STATES	HENRY EDWIN DARR, ET. AL.
1656.00	10/20/1949		0.126	0.126	100.000	14-050-014-23	ST. LOUIS	CONDEMNATION
	\$563.29		0.126	0.126	100.000		MN UNITED STATES	MICHAEL & CORA E. MCALPINE
1657.00	12/28/1949		0.103	0.103	100.000	14-050-014-23	ST. LOUIS	CONDEMNATION
	\$463.34		0.103	0.103	100.000		MN UNITED STATES	HENRY M. & MARION CASWELL
1658.00	12/28/1949		0.103	0.103	100.000	14-050-014-23	ST. LOUIS	CONDEMNATION
	\$463.33		0.103	0.103	100.000		MN UNITED STATES	VIENNA M. ROEBUCK
1659.00	12/28/1949		0.400	0.400	100.000	14-050-014-12	ST. LOUIS	CONDEMNATION
	\$1,854.00		0.400	0.400	100.000		MN UNITED STATES	J.B. COMPANY & LOUISA C. LUHM
1660.00	12/28/1949		0.103	0.103	100.000	14-050-014-23	ST. LOUIS	CONDEMNATION
	\$463.33		0.103	0.103	100.000		MN UNITED STATES	W.T. ROBISON
1661.00	12/28/1949		0.103	0.103	100.000	14-050-014-23	ST. LOUIS	CONDEMNATION
	\$463.00		0.103	0.103	100.000		MN UNITED STATES	OSCAR M. & LILLIE A. HOLMES
1662.00	12/28/1949		0.143	0.143	100.000	14-050-014-13	ST. LOUIS	CONDEMNATION
	\$783.75		0.143	0.143	100.000		MN UNITED STATES	J.B. COMPANY & LEO SHAPIRO
1663.00	12/28/1949		0.257	0.257	100.000	14-050-014-24	ST. LOUIS	CONDEMNATION
	\$1,257.00		0.257	0.257	100.000		MN UNITED STATES	JOSEPH & IDA R. WILDE
1664.00	12/28/1949		0.128	0.128	100.000	14-050-014-24	ST. LOUIS	CONDEMNATION
	\$836.00		0.128	0.128	100.000		MN UNITED STATES	JOHN E. & AGNES M. MCCULLOUGH
1665.00	12/28/1949		0.103	0.103	100.000	14-050-014-23	ST. LOUIS	CONDEMNATION
	\$418.00		0.103	0.103	100.000		MN UNITED STATES	AUGUSTA M. PAPBERG
1666.00	12/28/1949		0.103	0.103	100.000	14-050-014-23	ST. LOUIS	CONDEMNATION
	\$418.00		0.103	0.103	100.000		MN UNITED STATES	ANNA & ERVIE J. BRIERE
1667.00	12/28/1949		0.103	0.103	100.000	14-050-014-23	ST. LOUIS	CONDEMNATION
	\$418.00		0.103	0.103	100.000		MN UNITED STATES	HENRY E. WAECHTER

UNIVERSITY OF MINNESOTA
REAL ESTATE OFFICE
CURRENT LAND HOLDINGS BY CAMPUS
DULUTH CAMPUS (DUL)

Tract	Acquisition Date/ Cost	-----Surface / Mineral-----			Property ID Nbr	County/ State/ Country	How Acquired/ Previous Owner
		Current	Net Acres	Gross Acres--Ownership%			
1668.00	12/28/1949	0.103	0.103	100.000	14-050-014-23	ST. LOUIS	CONDEMNATION
	\$418.00	0.103	0.103	100.000		MN UNITED STATES	RUBY LEOLA VERRAN
1669.00	12/28/1949	0.103	0.103	100.000	14-050-014-23	ST. LOUIS	CONDEMNATION
	\$418.00	0.103	0.103	100.000		MN UNITED STATES	GEORGE E. & JAMES A. WEAVER
1670.00	12/28/1949	0.103	0.103	100.000	14-050-014-23	ST. LOUIS	CONDEMNATION
	\$418.00	0.103	0.103	100.000		MN UNITED STATES	HJALMER C. RYKKEN
1671.00	12/30/1949	0.103	0.103	100.000	14-050-014-21	ST. LOUIS	CONDEMNATION
	\$470.25	0.103	0.103	100.000		MN UNITED STATES	GEORGE & MARGARET STANDFEST
1672.00	12/30/1949	0.103	0.103	100.000	14-050-014-23	ST. LOUIS	CONDEMNATION
	\$470.25	0.103	0.103	100.000		MN UNITED STATES	J.D. HOUSTON
1673.00	12/30/1949	0.103	0.103	100.000	14-050-014-23	ST. LOUIS	CONDEMNATION
	\$470.25	0.103	0.103	100.000		MN UNITED STATES	ALMA T. IBACH
1674.00	12/30/1949	0.103	0.103	100.000	14-050-014-23	ST. LOUIS	CONDEMNATION
	\$470.25	0.103	0.103	100.000		MN UNITED STATES	H.M. IBACH
1675.00	12/30/1949	0.103	0.103	100.000	14-050-014-21	ST. LOUIS	CONDEMNATION
	\$470.25	0.103	0.103	100.000		MN UNITED STATES	RAYMOND J. SCHULTE ET AL
1676.00	01/19/1950	0.255	0.255	100.000	14-050-014-23	ST. LOUIS	PURCHASE
	\$421.93	0.255	0.255	100.000		MN UNITED STATES	NEIL HAMALAINEN
1677.00	02/06/1950	0.989	0.989	100.000	14-050-014-21	ST. LOUIS	CONDEMNATION
	\$2,750.00	0.989	0.989	100.000		MN UNITED STATES	CHARLES BROGAN
1679.01	07/23/1951	0.767	0.767	100.000	11-050-014-33	ST. LOUIS	PURCHASE
	\$1.00	0.767	0.767	100.000		MN UNITED STATES	STATE OF MINNESOTA
1679.02	07/23/1951	0.280	0.280	100.000	11-050-014-11	ST. LOUIS	PURCHASE
	\$1.00	0.280	0.280	100.000		MN UNITED STATES	STATE OF MINNESOTA
1679.03	07/23/1951	10.000	10.000	100.000	11-050-014-33	ST. LOUIS	PURCHASE
	\$1.00	10.000	10.000	100.000		MN UNITED STATES	STATE OF MINNESOTA
1680.00	07/30/1951	0.996	0.996	100.000	10-050-014-44	ST. LOUIS	GIFT
	\$1.00	0.996	0.996	100.000		MN UNITED STATES	THE WINNEPAGO COMPANY

UNIVERSITY OF MINNESOTA
REAL ESTATE OFFICE
CURRENT LAND HOLDINGS BY CAMPUS
DULUTH CAMPUS (DUL)

Tract	Acquisition Date/ Cost	-----Surface / Mineral-----			Property ID Nbr	County/ State/ Country	How Acquired/ Previous Owner
		Current	Net Acres	Gross Acres--Ownership%			
1681.00	08/02/1951 \$1.00	2.260 0.000	2.260 0.000	100.000 0.000	14-050-014-22	ST. LOUIS MN UNITED STATES	PURCHASE STATE OF MINNESOTA
1683.00	10/09/1951 \$247.50	0.103 0.103	0.103 0.103	100.000 100.000	14-050-014-23	ST. LOUIS MN UNITED STATES	PURCHASE HAROLD & MARGARET KENDALL
1684.00	10/15/1951 \$317.62	0.242 0.242	0.242 0.242	100.000 100.000	14-050-014-23	ST. LOUIS MN UNITED STATES	PURCHASE ARTHUR W. & TECLA M. AHLQUIST
1685.00	10/16/1951 \$286.00	0.119 0.119	0.119 0.119	100.000 100.000	14-050-014-23	ST. LOUIS MN UNITED STATES	CONDEMNATION JAMES M. & ELIZABETH K. BURKE
1686.00	10/18/1951 \$286.00	0.103 0.103	0.103 0.103	100.000 100.000	14-050-014-23	ST. LOUIS MN UNITED STATES	PURCHASE FRANCES PRESS
1687.00	11/13/1951 \$453.75	0.228 0.228	0.228 0.228	100.000 100.000	14-050-014-23	ST. LOUIS MN UNITED STATES	PURCHASE JOSEPH O. & HELENE S. PEDERSON
1688.00	11/16/1951 \$247.50	0.103 0.103	0.103 0.103	100.000 100.000	14-050-014-23	ST. LOUIS MN UNITED STATES	PURCHASE CHARLES S. & LINA W. CARLSON
1689.00	01/31/1952 \$775.00	0.103 0.103	0.103 0.103	100.000 100.000	14-050-014-23	ST. LOUIS MN UNITED STATES	PURCHASE NORA M. & FRANK CRUSE
1690.00	02/29/1952 \$825.00	0.103 0.103	0.103 0.103	100.000 100.000	14-050-014-23	ST. LOUIS MN UNITED STATES	PURCHASE FRANK M. & ROSE K. CASHIN
1692.00	08/15/1952 \$475.00	0.103 0.103	0.103 0.103	100.000 100.000	14-050-014-23	ST. LOUIS MN UNITED STATES	PURCHASE TOINI LAMPI & WAINO PELTOLA
1693.01	04/21/1953 \$1.00	1.088 0.000	1.088 0.000	100.000 0.000	14-050-014-22	ST. LOUIS MN UNITED STATES	PURCHASE WILLIAM R. & MARION M. BAGLEY
1693.02	04/21/1953 * \$1.00	13.165 0.000	14.204 0.000	100.000 0.000	11-050-014-33	ST. LOUIS MN UNITED STATES	PURCHASE WILLIAM R. & MARION M. BAGLEY
1693.03	09/06/1960 * \$1.00	0.503 0.000	0.511 0.000	100.000 0.000	11-050-014-33	ST. LOUIS MN UNITED STATES	LAND EXCHANGE CHRIS J. & EDNA I. TUOMINEN
1694.00	04/17/1962 \$7,500.00	0.257 0.257	0.257 0.257	100.000 100.000	14-050-014-22	ST. LOUIS MN UNITED STATES	PURCHASE FRANK & ADELIN ERICSON

* Asterisk reflects original acquisition cost before deduction

UNIVERSITY OF MINNESOTA
REAL ESTATE OFFICE
CURRENT LAND HOLDINGS BY CAMPUS
DULUTH CAMPUS (DUL)

Tract	Acquisition Date/ Cost	-----Surface / Mineral-----			Property ID Nbr	County/ State/ Country	How Acquired/ Previous Owner
		Current Net Acres	Gross Acres	Ownership%			
1695.01	04/17/1962	0.237	0.237	100.000	14-050-014-22	ST. LOUIS MN UNITED STATES	PURCHASE
	\$11,500.00	0.237	0.237	100.000			FRANK O. & RUTH K. FRIEBE
1695.02	04/17/1962	0.053	0.053	100.000	14-050-014-22	ST. LOUIS MN UNITED STATES	PURCHASE
	\$1.00	0.053	0.053	100.000			FRANK O. & RUTH K. FRIEBE
1696.00	04/17/1962	0.358	0.358	100.000	14-050-014-24	ST. LOUIS MN UNITED STATES	PURCHASE
	\$25,000.00	0.358	0.358	100.000			CARL A. & VICTORIA V. WESTIN
1697.00	03/08/1963	0.603	0.603	100.000	14-050-014-12	ST. LOUIS MN UNITED STATES	PURCHASE
	\$976.00	0.603	0.603	100.000			STATE OF MINNESOTA
1698.00	03/08/1963	0.004	0.004	100.000	14-050-014-23	ST. LOUIS MN UNITED STATES	PURCHASE
	\$1.00	0.004	0.004	100.000			STATE OF MINNESOTA
1699.00	07/31/1964	1.439	1.439	100.000	11-050-014-33	ST. LOUIS MN UNITED STATES	PURCHASE
	\$2,501.00	1.439	1.439	100.000			STATE OF MINNESOTA
2300.00	12/31/1964	0.215	0.215	100.000	14-050-014-12	ST. LOUIS MN UNITED STATES	PURCHASE
	\$2,000.00	0.215	0.215	100.000			WARD D. MCGILL
2301.00	12/02/1966	0.359	0.359	100.000	11-050-014-33	ST. LOUIS MN UNITED STATES	PURCHASE
	\$7,450.00	0.359	0.359	100.000			MARY E. SWANSON
2302.00	04/14/1966	0.180	0.180	100.000	11-050-014-34	ST. LOUIS MN UNITED STATES	PURCHASE
	\$11,000.00	0.180	0.180	100.000			FRANCIS & REINOLD GRESSMAN
2303.01	11/24/1967	0.404	0.404	100.000	11-050-014-33	ST. LOUIS MN UNITED STATES	PURCHASE
	\$2,301.00	0.404	0.404	100.000			STATE OF MINNESOTA
2303.02	11/24/1967	1.640	1.640	100.000	11-050-014-34	ST. LOUIS MN UNITED STATES	PURCHASE
	\$1.00	1.640	1.640	100.000			STATE OF MINNESOTA
2303.03	11/24/1967	0.457	0.457	100.000	15-050-014-14	ST. LOUIS MN UNITED STATES	PURCHASE
	\$1.00	0.457	0.457	100.000			STATE OF MINNESOTA
2303.04	11/24/1967	0.286	0.286	100.000	15-050-014-11	ST. LOUIS MN UNITED STATES	PURCHASE
	\$1.00	0.286	0.286	100.000			STATE OF MINNESOTA
2304.00	05/29/1968	1.363	1.363	100.000	11-050-014-34	ST. LOUIS MN UNITED STATES	PURCHASE
	\$7,837.50	0.000	0.000	0.000			ERNEST A. & CLARA ANDERSON

UNIVERSITY OF MINNESOTA
REAL ESTATE OFFICE
CURRENT LAND HOLDINGS BY CAMPUS
DULUTH CAMPUS (DUL)

Tract	Acquisition Date/ Cost	-----Surface / Mineral-----			Property ID Nbr	County/ State/ Country	How Acquired/ Previous Owner	
		Current	Net Acres	Gross Acres--Ownership%				
2305.00	07/26/1968		0.344	0.344	100.000	11-050-014-33	ST. LOUIS	PURCHASE
	\$2,500.00		0.344	0.344	100.000		MN UNITED STATES	M. LUCILE HAMPL
2306.00	08/27/1968		0.072	0.072	100.000	11-050-014-33	ST. LOUIS	PURCHASE
	\$450.00		0.072	0.072	100.000		MN UNITED STATES	ROBERT KUTH
2307.00	05/15/1968		0.285	0.285	100.000	15-040-014-11	ST. LOUIS	PURCHASE
	\$357.53		0.285	0.285	100.000		MN UNITED STATES	STATE OF MINNESOTA
2308.00	09/25/1968		0.143	0.143	100.000	11-040-014-34	ST. LOUIS	PURCHASE
	\$1,375.00		0.143	0.143	100.000		MN UNITED STATES	EUNICE B. SMITH
2309.00	11/25/1968		0.143	0.143	100.000	15-050-014-11	ST. LOUIS	PURCHASE
	\$2,424.00		0.143	0.143	100.000		MN UNITED STATES	DONALD A. JOHNSEN
2310.01	11/29/1968		1.951	1.951	100.000	15-050-014-14	ST. LOUIS	PURCHASE
	\$13,050.00		1.951	1.951	100.000		MN UNITED STATES	ESTY HOUSING, INC.
2310.02	11/29/1968		0.286	0.286	100.000	15-050-014-11	ST. LOUIS	PURCHASE
	\$1.00		0.286	0.286	100.000		MN UNITED STATES	ESTY HOUSING, INC.
2311.00	12/06/1968		0.114	0.114	100.000	15-050-014-13	ST. LOUIS	PURCHASE
	\$675.00		0.114	0.114	100.000		MN UNITED STATES	ETHEL M. DUMAS
2312.00	02/13/1969		0.286	0.286	100.000	15-050-014-11	ST. LOUIS	PURCHASE
	\$3,000.00		0.286	0.286	100.000		MN UNITED STATES	EARL B. GUSTAFSON
2313.01	03/14/1969		1.981	1.981	100.000	14-050-014-12	ST. LOUIS	PURCHASE
	\$1,987.00		1.981	1.981	100.000		MN UNITED STATES	STATE OF MINNESOTA
2313.02	03/14/1969		0.095	0.143	66.667	14-050-014-12	ST. LOUIS	PURCHASE
	\$1.00		0.095	0.143	66.667		MN UNITED STATES	STATE OF MINNESOTA
2313.03	07/16/1968		0.048	0.143	33.333	14-050-014-12	ST. LOUIS	PURCHASE
	\$112.87		0.048	0.143	33.333		MN UNITED STATES	STATE OF MINNESOTA
2314.00	04/02/1969		0.009	0.009	100.000	15-050-014-13	ST. LOUIS	PURCHASE
	\$65.00		0.009	0.009	100.000		MN UNITED STATES	J.C. PETERSON
2315.00	06/01/1969		0.374	0.374	100.000	15-050-014-11	ST. LOUIS	PURCHASE
	\$5,000.00		0.374	0.374	100.000		MN UNITED STATES	HATTIE ATCHINSON

UNIVERSITY OF MINNESOTA
REAL ESTATE OFFICE
CURRENT LAND HOLDINGS BY CAMPUS
DULUTH CAMPUS (DUL)

Tract	Acquisition Date/ Cost	-----Surface / Mineral-----			Property ID Nbr	County/ State/ Country	How Acquired/ Previous Owner	
		Current	Net Acres	Gross Acres--Ownership%				
2316.00	06/17/1970		0.285	0.285	100.000	15-050-014-11	ST. LOUIS	PURCHASE
	\$2,500.00		0.285	0.285	100.000		MN UNITED STATES	WENDELL J. & MARIE K. PETERSON
2317.00	06/20/1970		0.286	0.286	100.000	15-050-014-11	ST. LOUIS	PURCHASE
	\$2,750.00		0.286	0.286	100.000		MN UNITED STATES	FRANK R. SEXTON, ET AL.
2318.00	10/08/1970		0.357	0.357	100.000	15-050-014-11	ST. LOUIS	PURCHASE
	\$3,750.00		0.357	0.357	100.000		MN UNITED STATES	STAN S. & MARIAN L. SEVRUK
2319.01	07/27/1976		0.574	0.574	100.000	11-050-014-33	ST. LOUIS	CONDEMNATION
	\$9,777.25		0.574	0.574	100.000		MN UNITED STATES	J.B. COMPANY
2319.02	07/27/1976		0.574	0.574	100.000	11-050-014-33	ST. LOUIS	CONDEMNATION
	\$9,777.25		0.574	0.574	100.000		MN UNITED STATES	J.B. COMPANY
2319.03	07/27/1976		0.177	0.177	100.000	11-050-014-33	ST. LOUIS	CONDEMNATION
	\$4,609.28		0.177	0.177	100.000		MN UNITED STATES	J.B. COMPANY
2319.04	07/27/1976		0.227	0.227	100.000	11-050-014-33	ST. LOUIS	CONDEMNATION
	\$5,587.00		0.227	0.227	100.000		MN UNITED STATES	J.B. COMPANY
2319.05	07/27/1976		0.215	0.215	100.000	11-050-014-33	ST. LOUIS	CONDEMNATION
	\$3,142.69		0.215	0.215	100.000		MN UNITED STATES	J.B. COMPANY
2319.06	07/27/1976		0.574	0.574	100.000	11-050-014-33	ST. LOUIS	CONDEMNATION
	\$9,777.25		0.574	0.574	100.000		MN UNITED STATES	J.B. COMPANY
2319.07	07/27/1976		0.359	0.359	100.000	11-050-014-34	ST. LOUIS	CONDEMNATION
	\$6,110.78		0.359	0.359	100.000		MN UNITED STATES	J.B. COMPANY
2319.08	07/27/1976		0.143	0.143	100.000	11-050-014-34	ST. LOUIS	CONDEMNATION
	\$2,444.31		0.143	0.143	100.000		MN UNITED STATES	J.B. COMPANY
2319.09	07/27/1976		0.502	0.502	100.000	11-050-014-34	ST. LOUIS	CONDEMNATION
	\$3,910.90		0.502	0.502	100.000		MN UNITED STATES	J.B. COMPANY
2319.10	07/27/1976		0.359	0.359	100.000	11-050-014-34	ST. LOUIS	CONDEMNATION
	\$2,793.50		0.359	0.359	100.000		MN UNITED STATES	J.B. COMPANY
2319.11	07/27/1976		0.143	0.143	100.000	11-050-014-34	ST. LOUIS	CONDEMNATION
	\$2,234.80		0.143	0.143	100.000		MN UNITED STATES	J.B. COMPANY

UNIVERSITY OF MINNESOTA
REAL ESTATE OFFICE
CURRENT LAND HOLDINGS BY CAMPUS
DULUTH CAMPUS (DUL)

Tract	Acquisition Date/ Cost	-----Surface / Mineral-----			Property ID Nbr	County/ State/ Country	How Acquired/ Previous Owner	
		Current	Net Acres	Gross Acres--Ownership%				
2319.12	07/27/1976		0.215	0.215	100.000	11-050-014-34	ST. LOUIS	CONDEMNATION
	\$3,352.20		0.215	0.215	100.000		MN UNITED STATES	J.B. COMPANY
2319.13	07/27/1976		0.421	0.421	100.000	11-050-014-34	ST. LOUIS	CONDEMNATION
	\$10,754.98		0.421	0.421	100.000		MN UNITED STATES	J.B. COMPANY
2319.14	07/27/1976		0.072	0.072	100.000	11-050-014-34	ST. LOUIS	CONDEMNATION
	\$279.35		0.072	0.072	100.000		MN UNITED STATES	J.B. COMPANY
2319.15	07/27/1976		0.502	0.502	100.000	11-050-014-34	ST. LOUIS	CONDEMNATION
	\$8,555.09		0.502	0.502	100.000		MN UNITED STATES	J.B. COMPANY
2319.16	07/27/1976		0.287	0.287	100.000	11-050-014-34	ST. LOUIS	CONDEMNATION
	\$4,888.63		0.287	0.287	100.000		MN UNITED STATES	J.B. COMPANY
2319.17	07/27/1976		0.502	0.502	100.000	11-050-014-34	ST. LOUIS	CONDEMNATION
	\$3,910.90		0.502	0.502	100.000		MN UNITED STATES	J.B. COMPANY
2319.18	07/27/1976		0.143	0.143	100.000	11-050-014-34	ST. LOUIS	CONDEMNATION
	\$1,117.40		0.143	0.143	100.000		MN UNITED STATES	J.B. COMPANY
2319.19	07/27/1976		0.072	0.072	100.000	11-050-014-34	ST. LOUIS	CONDEMNATION
	\$558.70		0.072	0.072	100.000		MN UNITED STATES	J.B. COMPANY
2319.20	07/27/1976		0.502	0.502	100.000	11-050-014-34	ST. LOUIS	CONDEMNATION
	\$8,555.09		0.502	0.502	100.000		MN UNITED STATES	J.B. COMPANY
2319.21	07/27/1976		0.143	0.143	100.000	11-050-014-34	ST. LOUIS	CONDEMNATION
	\$1,117.40		0.143	0.143	100.000		MN UNITED STATES	J.B. COMPANY
2319.22	07/27/1976		0.359	0.359	100.000	11-050-014-34	ST. LOUIS	CONDEMNATION
	\$2,795.50		0.359	0.359	100.000		MN UNITED STATES	J.B. COMPANY
2319.23	07/27/1976		0.430	0.430	100.000	11-050-014-34	ST. LOUIS	CONDEMNATION
	\$5,098.30		0.430	0.430	100.000		MN UNITED STATES	J.B. COMPANY
2319.24	07/27/1976		0.287	0.287	100.000	11-050-014-34	ST. LOUIS	CONDEMNATION
	\$2,234.80		0.287	0.287	100.000		MN UNITED STATES	J.B. COMPANY
2319.25	07/27/1976		0.143	0.143	100.000	11-050-014-34	ST. LOUIS	CONDEMNATION
	\$2,444.31		0.143	0.143	100.000		MN UNITED STATES	J.B. COMPANY

UNIVERSITY OF MINNESOTA
REAL ESTATE OFFICE
CURRENT LAND HOLDINGS BY CAMPUS
DULUTH CAMPUS (DUL)

Tract	Acquisition Date/ Cost	-----Surface / Mineral-----			Property ID Nbr	County/ State/ Country	How Acquired/ Previous Owner	
		Current	Net Acres	Gross Acres--Ownership%				
2319.26	07/27/1976		0.072	0.072	100.000	11-050-014-34	ST. LOUIS	CONDEMNATION
	\$1,222.16		0.072	0.072	100.000		MN UNITED STATES	J.B. COMPANY
2319.27	07/27/1976		0.215	0.215	100.000	11-050-014-33	ST. LOUIS	CONDEMNATION
	\$2,375.00		0.215	0.215	100.000		MN UNITED STATES	J. & JOANNE OVERSTREET
2319.28	07/27/1976		0.143	0.143	100.000	11-050-014-34	ST. LOUIS	CONDEMNATION
	\$1,875.00		0.143	0.143	100.000		MN UNITED STATES	J. & JOANNE OVERSTREET
2319.29	07/27/1976		0.143	0.143	100.000	11-050-014-34	ST. LOUIS	PURCHASE
	\$1,875.00		0.143	0.143	100.000		MN UNITED STATES	J. & JOANNE OVERSTREET
2319.30	07/27/1976		0.143	0.143	100.000	11-050-014-34	ST. LOUIS	PURCHASE
	\$1,875.00		0.143	0.143	100.000		MN UNITED STATES	J. & JOANNE OVERSTREET
2319.31	02/08/1972		0.229	0.229	100.000	15-050-014-14	ST. LOUIS	CONDEMNATION
	\$1,600.00		0.229	0.229	100.000		MN UNITED STATES	CHRISTIAN P. JOHNSEN
2319.32	02/08/1972		0.236	0.236	100.000	15-050-014-11	ST. LOUIS	PURCHASE
	\$1,600.00		0.236	0.236	100.000		MN UNITED STATES	CHRISTIAN P. JOHNSEN
2319.33	12/28/1971		0.357	0.357	100.000	15-050-014-11	ST. LOUIS	CONDEMNATION
	\$3,500.00		0.357	0.357	100.000		MN UNITED STATES	BEN OVERMAN
2319.35	12/07/1971		0.143	0.143	100.000	15-050-014-11	ST. LOUIS	CONDEMNATION
	\$1,150.00		0.143	0.143	100.000		MN UNITED STATES	DONALD JOHNSEN
2319.36	07/27/1976		0.343	0.343	100.000	15-050-014-14	ST. LOUIS	CONDEMNATION
	\$2,400.00		0.343	0.343	100.000		MN UNITED STATES	DONALD JOHNSEN
2319.37	12/28/1971		0.334	0.334	100.000	15-050-014-14	ST. LOUIS	CONDEMNATION
	\$2,327.80		0.334	0.334	100.000		MN UNITED STATES	WALTER B. & ELEANOR G. JOHNSON
2319.38	07/27/1976		0.114	0.114	100.000	15-050-014-14	ST. LOUIS	CONDEMNATION
	\$800.00		0.114	0.114	100.000		MN UNITED STATES	WALTER B. & ELEANOR G. JOHNSON
2319.39	12/28/1971		0.472	0.472	100.000	15-050-014-14	ST. LOUIS	CONDEMNATION
	\$1,600.00		0.472	0.472	100.000		MN UNITED STATES	BEN & JEANNE OVERMAN
2319.40	11/21/1970		0.285	0.285	100.000	15-050-014-11	ST. LOUIS	PURCHASE
	\$9,750.00		0.285	0.285	100.000		MN UNITED STATES	NICHOLAS L. BERNHARDT

UNIVERSITY OF MINNESOTA
REAL ESTATE OFFICE
CURRENT LAND HOLDINGS BY CAMPUS
DULUTH CAMPUS (DUL)

Tract	Acquisition Date/ Cost	-----Surface / Mineral-----			Property ID Nbr	County/ State/ Country	How Acquired/ Previous Owner
		Current	Net Acres	Gross Acres--Ownership%			
2319.42	07/27/1976	0.271	0.271	100.000	15-050-014-11	ST. LOUIS MN UNITED STATES	PURCHASE HOMES BY HOVLAND, INC.
	\$4,850.00	0.271	0.271	100.000			
2319.43	07/27/1976	0.114	0.114	100.000	15-050-014-14	ST. LOUIS MN UNITED STATES	PURCHASE J.C. PETERSON, MATHILDA BROMAN
	\$600.00	0.114	0.114	100.000			
2319.44	07/27/1976	0.114	0.114	100.000	15-050-014-14	ST. LOUIS MN UNITED STATES	PURCHASE STATE OF MN, JOHN PETERSON
	\$600.00	0.114	0.114	100.000			
2319.45	07/27/1976	1.142	1.142	100.000	15-050-014-11	ST. LOUIS MN UNITED STATES	PURCHASE GEORGE HOVLAND, JR.
	\$11,700.00	1.142	1.142	100.000			
2319.46	07/27/1976	1.368	1.368	100.000	11-050-014-33	ST. LOUIS MN UNITED STATES	PURCHASE CHRIS J. & EDNA I. TUOMINEN
	\$12,340.40	0.000	0.000	0.000			
2320.02	03/20/1972	0.072	0.072	100.000	11-040-014-34	ST. LOUIS MN UNITED STATES	CONDEMNATION CITY OF DULUTH
	\$500.00	0.072	0.072	100.000			
2320.03	05/01/1972	0.358	0.358	100.000	11-050-014-34	ST. LOUIS MN UNITED STATES	CONDEMNATION ALYCE CHESKA
	\$2,800.00	0.358	0.358	100.000			
2320.04	07/30/1976	0.072	0.072	100.000	11-050-014-34	ST. LOUIS MN UNITED STATES	CONDEMNATION O. P. STEARNS
	\$725.00	0.072	0.072	100.000			
2320.05	03/09/1971	0.072	0.072	100.000	11-050-014-34	ST. LOUIS MN UNITED STATES	CONDEMNATION MARGUERITE BERG
	\$700.00	0.072	0.072	100.000			
2320.06	03/09/1971	0.072	0.072	100.000	11-050-014-34	ST. LOUIS MN UNITED STATES	CONDEMNATION MARGUERITE BERG
	\$700.00	0.072	0.072	100.000			
2320.07	07/30/1976	0.211	0.211	100.000	11-050-014-34	ST. LOUIS MN UNITED STATES	CONDEMNATION FRANK J. GROHMAN
	\$1,875.00	0.211	0.211	100.000			
2320.08	03/06/1972	0.215	0.215	100.000	11-050-014-34	ST. LOUIS MN UNITED STATES	CONDEMNATION JAMES M. & MARGARET T. ROSS
	\$1,875.00	0.215	0.215	100.000			
2320.09	07/30/1976	0.143	0.143	100.000	11-050-014-34	ST. LOUIS MN UNITED STATES	CONDEMNATION JOSEPHINE EACOBACCI
	\$1,450.00	0.143	0.143	100.000			
2320.10	11/02/1970	0.143	0.143	100.000	11-050-014-34	ST. LOUIS MN UNITED STATES	CONDEMNATION HELEN M. JOHNSTON
	\$1,100.00	0.143	0.143	100.000			

UNIVERSITY OF MINNESOTA
REAL ESTATE OFFICE
CURRENT LAND HOLDINGS BY CAMPUS
DULUTH CAMPUS (DUL)

Tract	Acquisition Date/ Cost	-----Surface / Mineral-----			Property ID Nbr	County/ State/ Country	How Acquired/ Previous Owner	
		Current	Net Acres	Gross Acres--Ownership%				
2320.11	10/21/1971		0.143	0.143	100.000	11-050-014-34	ST. LOUIS	CONDEMNATION
	\$2,000.00		0.143	0.143	100.000		MN UNITED STATES	DWIGHT & JEANNE THOMPSON
2320.12	07/27/1976		0.120	0.120	100.000	11-050-014-34	ST. LOUIS	CONDEMNATION
	\$2,030.00		0.120	0.120	100.000		MN UNITED STATES	ROGER V. & MARILYN P. HAGLUND
2321.00	10/29/1971		0.286	0.286	100.000	15-050-014-11	ST. LOUIS	PURCHASE
	\$3,000.00		0.286	0.286	100.000		MN UNITED STATES	WILLARD & ETHEL HORNGREN
2322.00	12/03/1971		0.143	0.143	100.000	15-050-014-11	ST. LOUIS	PURCHASE
	\$7,800.00		0.143	0.143	100.000		MN UNITED STATES	WILLARD & ETHEL HORNGREN
2323.01	03/01/1972		0.357	0.357	100.000	15-050-014-11	ST. LOUIS	PURCHASE
	\$16,500.00		0.357	0.357	100.000		MN UNITED STATES	LEONARD J. & JANE SLADE
2323.02	03/01/1972		0.071	0.071	100.000	15-050-014-11	ST. LOUIS	PURCHASE
	\$1.00		0.000	0.000	0.000		MN UNITED STATES	LEONARD J. & JANE SLADE
2324.00	10/10/1972		0.177	0.177	100.000	11-050-014-33	ST. LOUIS	PURCHASE
	\$15,700.00		0.177	0.177	100.000		MN UNITED STATES	MATT A. & LILLIAN KYROLA
2325.01	10/11/1973		0.143	0.143	100.000	15-050-014-11	ST. LOUIS	CONDEMNATION
	\$1,500.00		0.143	0.143	100.000		MN UNITED STATES	GEORGE HOVLAND, JR.
2325.02	07/31/1973		0.143	0.143	100.000	15-050-014-11	ST. LOUIS	CONDEMNATION
	\$1,750.00		0.143	0.143	100.000		MN UNITED STATES	GEORGE HOVLAND, JR.
2325.03	07/31/1973		0.143	0.143	100.000	15-050-014-11	ST. LOUIS	CONDEMNATION
	\$1,750.00		0.143	0.143	100.000		MN UNITED STATES	HOMES BY HOVLAND, INC.
2325.04	01/30/1975		0.286	0.286	100.000	15-050-014-11	ST. LOUIS	CONDEMNATION
	\$8,500.00		0.286	0.286	100.000		MN UNITED STATES	IRA W. DAVIS
2325.05	08/01/1973		0.343	0.343	100.000	15-050-014-14	ST. LOUIS	CONDEMNATION
	\$3,900.00		0.343	0.343	100.000		MN UNITED STATES	SKAFTE & KATHERINE RUTHFORD
2325.06	07/03/1974		6.680	6.680	100.000	10-050-014-44	ST. LOUIS	CONDEMNATION
	\$62,000.00		6.680	6.680	100.000		MN UNITED STATES	GEORGE HOVLAND, JR.
2327.00	08/02/1976		0.225	0.225	100.000	11-050-014-33	ST. LOUIS	PURCHASE
	\$19,197.00		0.225	0.225	100.000		MN UNITED STATES	HELGA V. THORBISON

UNIVERSITY OF MINNESOTA
REAL ESTATE OFFICE
CURRENT LAND HOLDINGS BY CAMPUS
DULUTH CAMPUS (DUL)

Tract	Acquisition Date/ Cost	-----Surface / Mineral-----			Property ID Nbr	County/ State/ Country	How Acquired/ Previous Owner
		Current Net Acres	Gross Acres	Ownership%			
2328.00	09/30/1976	0.575	0.575	100.000	11-050-014-33	ST. LOUIS MN UNITED STATES	PURCHASE
	\$18,700.00	0.575	0.575	100.000			ESTHER J. HOLMES
2329.00	10/14/1976	0.152	0.152	100.000	14-050-014-12	ST. LOUIS MN UNITED STATES	PURCHASE
	\$10,625.00	0.152	0.152	100.000			JOHN C. & SHARYN K. ECKHOLM
2330.00	11/15/1976	0.215	0.215	100.000	11-050-014-33	ST. LOUIS MN UNITED STATES	PURCHASE
	\$30,700.00	0.000	0.000	0.000			RICHARD H. & ELAINE D. CARLSON
2331.00	11/23/1976	0.286	0.286	100.000	15-050-014-11	ST. LOUIS MN UNITED STATES	PURCHASE
	\$827.00	0.286	0.286	100.000			STATE OF MINNESOTA
2332.00	12/23/1976	0.287	0.287	100.000	11-050-014-34	ST. LOUIS MN UNITED STATES	PURCHASE
	\$42,500.00	0.287	0.287	100.000			OLAV GEORE RENNAN
2334.00	06/15/1984	1.597	1.597	100.000	15-050-014-14	ST. LOUIS MN UNITED STATES	PURCHASE
	\$25,500.00	0.000	0.000	0.000			PILGRIM CONGREGATIONAL CHURCH
2335.01	12/06/1948	1.594	1.594	100.000	14-050-014-23	ST. LOUIS MN UNITED STATES	STREET VACATION
	\$1.00	1.594	1.594	100.000			CITY OF DULUTH
2335.02	10/03/1949	0.636	0.636	100.000	14-050-014-24	ST. LOUIS MN UNITED STATES	STREET VACATION
	\$1.00	0.636	0.636	100.000			CITY OF DULUTH
2335.03	11/13/1950	1.581	1.581	100.000	14-050-014-24	ST. LOUIS MN UNITED STATES	STREET VACATION
	\$65.00	1.581	1.581	100.000			CITY OF DULUTH
2335.04	12/28/1953	7.040	7.040	100.000	14-050-014-22	ST. LOUIS MN UNITED STATES	STREET VACATION
	\$1.00	7.040	7.040	100.000			CITY OF DULUTH
2335.05	09/03/1954	37.312	37.312	100.000	14-050-014-21	ST. LOUIS MN UNITED STATES	CONDEMNATION
	\$1.00	37.312	37.312	100.000			CITY OF DULUTH
2335.06	12/23/1963	0.384	0.384	100.000	14-050-014-24	ST. LOUIS MN UNITED STATES	STREET VACATION
	\$125.00	0.384	0.384	100.000			CITY OF DULUTH
2335.07	12/23/1963	0.223	0.223	100.000	14-050-014-22	ST. LOUIS MN UNITED STATES	STREET VACATION
	\$1.00	0.223	0.223	100.000			CITY OF DULUTH
2335.08	12/23/1963	0.201	0.201	100.000	15-050-014-11	ST. LOUIS MN UNITED STATES	STREET VACATION
	\$1.00	0.201	0.201	100.000			CITY OF DULUTH

UNIVERSITY OF MINNESOTA
REAL ESTATE OFFICE
CURRENT LAND HOLDINGS BY CAMPUS
DULUTH CAMPUS (DUL)

Tract	Acquisition Date/ Cost	-----Surface / Mineral-----			Property ID Nbr	County/ State/ Country	How Acquired/ Previous Owner
		Current Net Acres	Gross Acres	Ownership%			
2335.09	12/23/1963	0.108	0.108	100.000	14-050-014-22	ST. LOUIS MN UNITED STATES	STREET VACATION CITY OF DULUTH
	\$1.00	0.108	0.108	100.000			
2335.11	12/23/1963	0.278	0.278	100.000	14-050-014-13	ST. LOUIS MN UNITED STATES	STREET VACATION CITY OF DULUTH
	\$1.00	0.278	0.278	100.000			
2335.12	12/23/1963	0.071	0.071	100.000	14-050-014-13	ST. LOUIS MN UNITED STATES	STREET VACATION CITY OF DULUTH
	\$1.00	0.071	0.071	100.000			
2335.13	12/23/1963	0.136	0.136	100.000	14-050-014-12	ST. LOUIS MN UNITED STATES	STREET VACATION CITY OF DULUTH
	\$1.00	0.136	0.136	100.000			
2335.14	12/23/1963	0.441	0.441	100.000	14-050-014-12	ST. LOUIS MN UNITED STATES	STREET VACATION CITY OF DULUTH
	\$1.00	0.441	0.441	100.000			
2335.15	12/23/1963	0.145	0.145	100.000	14-050-014-12	ST. LOUIS MN UNITED STATES	STREET VACATION CITY OF DULUTH
	\$1.00	0.145	0.145	100.000			
2335.16	12/23/1963	0.084	0.084	100.000	14-050-014-12	ST. LOUIS MN UNITED STATES	STREET VACATION CITY OF DULUTH
	\$1.00	0.084	0.084	100.000			
2335.17	02/08/1971	0.137	0.137	100.000	14-050-014-22	ST. LOUIS MN UNITED STATES	STREET VACATION CITY OF DULUTH
	\$1.00	0.137	0.137	100.000			
2335.18	08/14/1972	1.640	1.640	100.000	11-050-014-33	ST. LOUIS MN UNITED STATES	STREET VACATION CITY OF DULUTH
	\$1.00	1.640	1.640	100.000			
2335.19	10/04/1976	0.688	0.688	100.000	15-050-014-14	ST. LOUIS MN UNITED STATES	STREET VACATION CITY OF DULUTH
	\$1.00	0.688	0.688	100.000			
2335.20	10/01/1979	0.106	0.106	100.000	11-050-014-34	ST. LOUIS MN UNITED STATES	STREET VACATION CITY OF DULUTH
	\$1.00	0.106	0.106	100.000			
2335.21	10/06/1980	0.020	0.020	100.000	11-050-014-33	ST. LOUIS MN UNITED STATES	STREET VACATION CITY OF DULUTH
	\$1.00	0.020	0.020	100.000			
2335.22	10/06/1980	0.024	0.024	100.000	11-050-014-33	ST. LOUIS MN UNITED STATES	STREET VACATION CITY OF DULUTH
	\$1.00	0.024	0.024	100.000			
2335.23	10/06/1980	0.217	0.217	100.000	11-050-014-33	ST. LOUIS MN UNITED STATES	STREET VACATION CITY OF DULUTH
	\$1.00	0.217	0.217	100.000			

UNIVERSITY OF MINNESOTA
REAL ESTATE OFFICE
CURRENT LAND HOLDINGS BY CAMPUS
DULUTH CAMPUS (DUL)

Tract	Acquisition Date/ Cost	-----Surface / Mineral-----			Property ID Nbr	County/ State/ Country	How Acquired/ Previous Owner
		Current Net Acres	Gross Acres	Ownership%			
2335.24	10/06/1980	0.217	0.217	100.000	11-050-014-33	ST. LOUIS MN UNITED STATES	STREET VACATION CITY OF DULUTH
	\$1.00	0.217	0.217	100.000			
2335.25	10/06/1980	0.067	0.067	100.000	11-050-014-34	ST. LOUIS MN UNITED STATES	STREET VACATION CITY OF DULUTH
	\$1.00	0.067	0.067	100.000			
2335.26	10/06/1980	0.067	0.067	100.000	11-050-014-34	ST. LOUIS MN UNITED STATES	STREET VACATION CITY OF DULUTH
	\$1.00	0.067	0.067	100.000			
2335.27	05/26/1981	0.099	0.099	100.000	14-050-014-13	ST. LOUIS MN UNITED STATES	STREET VACATION CITY OF DULUTH
	\$1.00	0.099	0.099	100.000			
2335.28	01/24/1983	0.593	0.593	100.000	11-050-014-33	ST. LOUIS MN UNITED STATES	STREET VACATION CITY OF DULUTH
	\$1.00	0.593	0.593	100.000			
2335.29	01/24/1983	0.303	0.303	100.000	11-050-014-33	ST. LOUIS MN UNITED STATES	STREET VACATION CITY OF DULUTH
	\$1.00	0.303	0.303	100.000			
2335.30	01/24/1983	0.280	0.280	100.000	11-050-014-34	ST. LOUIS MN UNITED STATES	STREET VACATION CITY OF DULUTH
	\$1.00	0.280	0.280	100.000			
2335.31	01/24/1983	0.214	0.214	100.000	11-050-014-33	ST. LOUIS MN UNITED STATES	STREET VACATION CITY OF DULUTH
	\$1.00	0.214	0.214	100.000			
2335.32	01/24/1983	0.277	0.277	100.000	11-050-014-34	ST. LOUIS MN UNITED STATES	STREET VACATION CITY OF DULUTH
	\$1.00	0.277	0.277	100.000			
2335.33	01/24/1983	0.067	0.067	100.000	11-050-014-34	ST. LOUIS MN UNITED STATES	STREET VACATION CITY OF DULUTH
	\$1.00	0.067	0.067	100.000			
2335.34	01/24/1983	0.278	0.278	100.000	11-050-014-34	ST. LOUIS MN UNITED STATES	STREET VACATION CITY OF DULUTH
	\$1.00	0.278	0.278	100.000			
2335.35	01/24/1983	0.068	0.068	100.000	11-050-014-34	ST. LOUIS MN UNITED STATES	STREET VACATION CITY OF DULUTH
	\$1.00	0.068	0.068	100.000			
2335.36	01/24/1983	0.189	0.189	100.000	11-050-014-34	ST. LOUIS MN UNITED STATES	STREET VACATION CITY OF DULUTH
	\$1.00	0.189	0.189	100.000			
2335.37	01/24/1983	0.322	0.322	100.000	11-050-014-34	ST. LOUIS MN UNITED STATES	STREET VACATION CITY OF DULUTH
	\$1.00	0.322	0.322	100.000			

UNIVERSITY OF MINNESOTA
REAL ESTATE OFFICE
CURRENT LAND HOLDINGS BY CAMPUS
DULUTH CAMPUS (DUL)

Tract	Acquisition Date/ Cost	-----Surface / Mineral-----			Property ID Nbr	County/ State/ Country	How Acquired/ Previous Owner
		Current Net Acres	Gross Acres	Ownership%			
2335.38	01/24/1983	0.110	0.110	100.000	11-050-014-34	ST. LOUIS MN UNITED STATES	STREET VACATION CITY OF DULUTH
	\$1.00	0.110	0.110	100.000			
2335.39	01/24/1983	0.586	0.586	100.000	11-050-014-34	ST. LOUIS MN UNITED STATES	STREET VACATION CITY OF DULUTH
	\$1.00	0.586	0.586	100.000			
2335.40	01/24/1983	0.188	0.188	100.000	15-050-014-11	ST. LOUIS MN UNITED STATES	STREET VACATION CITY OF DULUTH
	\$1.00	0.188	0.188	100.000			
2335.41	01/24/1983	1.276	1.276	100.000	15-050-014-11	ST. LOUIS MN UNITED STATES	STREET VACATION CITY OF DULUTH
	\$1.00	1.276	1.276	100.000			
2335.42	07/28/1986	0.720	0.720	100.000	11-050-014-34	ST. LOUIS MN UNITED STATES	STREET VACATION CITY OF DULUTH
	\$1.00	0.720	0.720	100.000			
2335.43	10/10/2000	0.209	0.209	100.000	14-050-014-21	ST. LOUIS MN UNITED STATES	STREET VACATION CITY OF DULUTH
	\$1.00	0.209	0.209	100.000			
2335.44	05/13/2002	0.303	0.303	100.000	11-050-040-34	ST. LOUIS MN UNITED STATES	PURCHASE CITY OF DULUTH
	\$1.00	0.303	0.303	100.000			
2335.45	05/13/2002	0.086	0.086	100.000	11-050-040-34	ST. LOUIS MN UNITED STATES	PURCHASE CITY OF DULUTH
	\$0.00	0.086	0.086	100.000			
2335.46	05/13/2002	0.189	0.189	100.000	15-050-014-14	ST. LOUIS MN UNITED STATES	PURCHASE CITY OF DULUTH
	\$1.00	0.189	0.189	100.000			
2335.47	05/13/2002	0.440	0.440	100.000	15-050-014-11	ST. LOUIS MN UNITED STATES	PURCHASE CITY OF DULUTH
	\$1.00	0.440	0.440	100.000			
2335.48	05/13/2002	0.390	0.390	100.000	14-050-014-13	ST. LOUIS MN UNITED STATES	STREET VACATION CITY OF DULUTH
	\$1.00	0.390	0.390	100.000			
2335.49	05/13/2002	0.004	0.004	100.000	14-050-014-12	ST. LOUIS MN UNITED STATES	STREET VACATION CITY OF DULUTH
	\$1.00	0.004	0.004	100.000			
2335.50	05/13/2002	0.252	0.252	100.000	11-111-111-11	ST. LOUIS MN UNITED STATES	PURCHASE CITY OF DULUTH
	\$1.00	0.252	0.252	100.000			
2335.51	05/13/2002	0.023	0.023	100.000	15-050-014-14	ST. LOUIS MN UNITED STATES	PURCHASE CITY OF DULUTH
	\$1.00	0.023	0.023	100.000			

UNIVERSITY OF MINNESOTA
REAL ESTATE OFFICE
CURRENT LAND HOLDINGS BY CAMPUS
DULUTH CAMPUS (DUL)

Tract	Acquisition Date/ Cost	-----Surface / Mineral-----			Property ID Nbr	County/ State/ Country	How Acquired/ Previous Owner
		Current	Net Acres	Gross Acres--Ownership%			
2335.52	05/13/2002	0.161	0.161	100.000	15-050-014-14	ST. LOUIS MN UNITED STATES	STREET VACATION CITY OF DULUTH
	\$1.00	0.161	0.161	100.000			
2335.55	05/24/2010	0.682	0.682	100.000	11-050-014-11	ST. LOUIS MN UNITED STATES	STREET VACATION CITY OF DULUTH
	\$1.00	0.682	0.682	100.000			
2335.56	05/24/2010	0.158	0.158	100.000	11-050-014-13	ST. LOUIS MN UNITED STATES	STREET VACATION CITY OF DULUTH
	\$1.00	0.158	0.158	100.000			
2336.00	07/23/1986	0.039	0.039	100.000	11-050-014-34	ST. LOUIS MN UNITED STATES	CONDEMNATION IRMA ROSE JACOBSEN
	\$7,000.00	0.039	0.039	100.000			
2339.00	06/30/1989	0.130	0.130	100.000	11-050-014-34	ST. LOUIS MN UNITED STATES	PURCHASE ALLAN J. YOUNGBERG, ET. AL.
	\$23,500.00	0.130	0.130	100.000			
2340.00	03/28/1991	0.143	0.143	100.000	11-050-014-34	ST. LOUIS MN UNITED STATES	PURCHASE CLIFFORD G. MARTIN, ET. AL.
	\$25,000.00	0.143	0.143	100.000			
2341.00	10/09/1991	0.215	0.215	100.000	11-050-014-34	ST. LOUIS MN UNITED STATES	PURCHASE WILLIAM J. & SANDRA D. ROTHMAN
	\$14,500.00	0.215	0.215	100.000			
2343.00	02/18/1994	0.143	0.143	100.000	11-050-014-33	ST. LOUIS MN UNITED STATES	PURCHASE GARY AND KELLI KNEIP
	\$40,000.00	0.143	0.143	100.000			
2345.00	06/30/2000	0.215	0.215	100.000	14-050-014-31	ST. LOUIS MN UNITED STATES	PURCHASE ALBERT AND ELIZABETH DIMARCO
	\$95,000.00	0.215	0.215	100.000			
2346.00	12/29/2000	0.116	0.116	100.000	11-050-014-43	ST. LOUIS MN UNITED STATES	PURCHASE RAYMOND J. ENRIGHT, JR. AND SUSAN E. ENRIGHT
	\$63,000.00	0.116	0.116	100.000			
2347.00	05/03/2001	0.143	0.143	100.000	14-050-014-11	ST. LOUIS MN UNITED STATES	PURCHASE PHILLIP AND CHERIE FORNIER
	\$75,000.00	0.143	0.143	100.000			
2348.00	04/15/2004	0.143	0.143	100.000	11-050-014-13	ST. LOUIS MN UNITED STATES	PURCHASE DAVID PADDOCK
	\$120,000.00	0.143	0.143	100.000			
2349.00	07/20/2004	0.160	0.160	100.000	14-050-014-13	ST. LOUIS MN UNITED STATES	PURCHASE CARMEN AND RUDI PAKENDORF
	\$140,000.00	0.160	0.160	100.000			
2350.00	08/05/2004	0.143	0.143	100.000	11-050-014-13	ST. LOUIS MN UNITED STATES	PURCHASE CURT L. ANDERSON
	\$120,000.00	0.143	0.143	100.000			

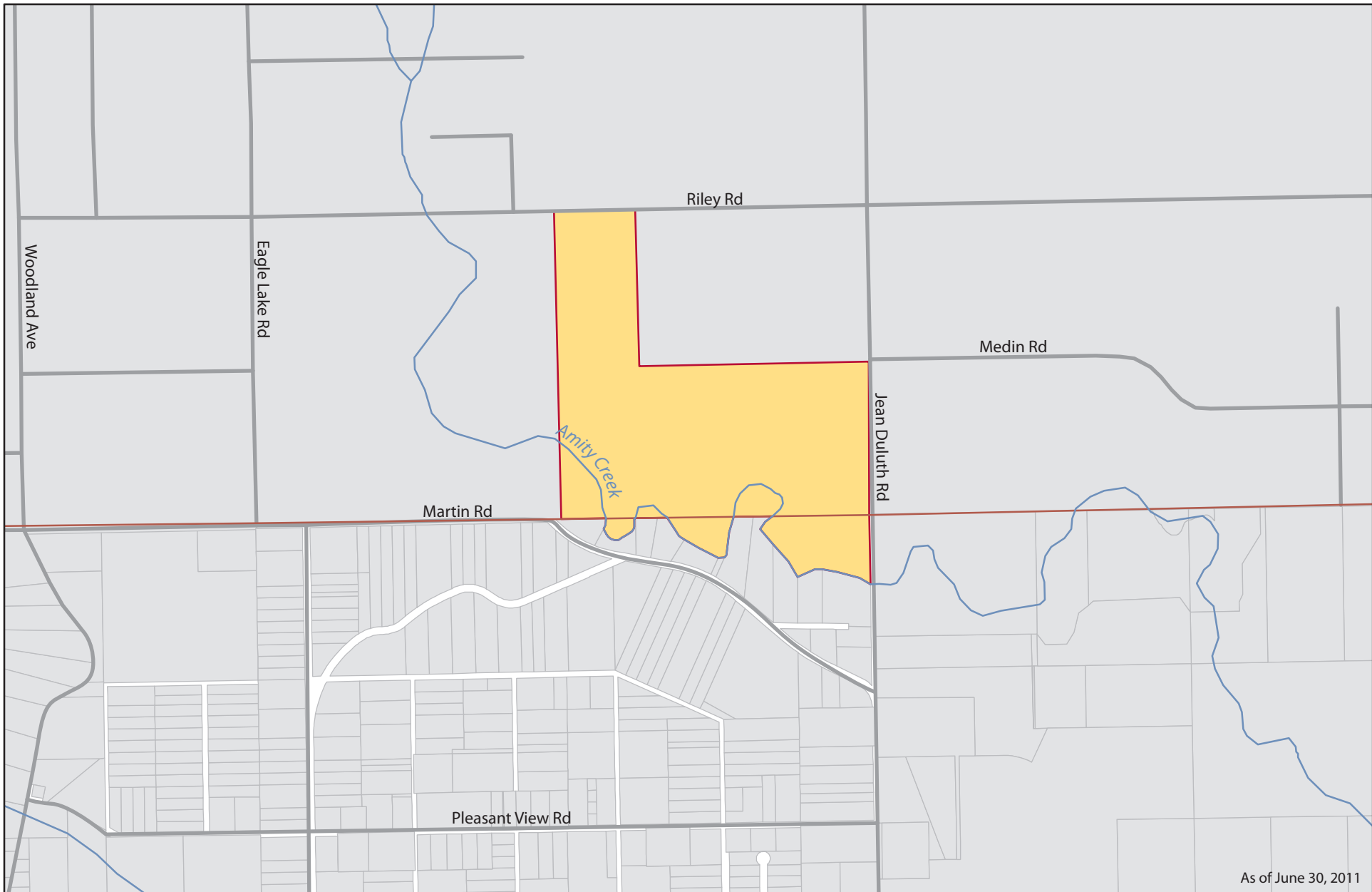
UNIVERSITY OF MINNESOTA
REAL ESTATE OFFICE
CURRENT LAND HOLDINGS BY CAMPUS
DULUTH CAMPUS (DUL)

Tract	Acquisition Date/ Cost	-----Surface / Mineral-----			Property ID Nbr	County/ State/ Country	How Acquired/ Previous Owner
		Current Net Acres	Gross Acres	Ownership%			
2351.00	10/12/2004	0.485	0.485	100.000	15-050-014-14	ST. LOUIS MN UNITED STATES	PURCHASE DON AND MARY STEINNES
	\$280,000.00	0.485	0.485	100.000			
2352.00	06/08/2006	0.234	0.234	100.000	15-050-015-15	ST. LOUIS MN UNITED STATES	PURCHASE DAVID I. AND MEGHAN E. BROWN
	\$155,000.00	0.234	0.234	100.000			
2353.00	06/26/2006	4.960	4.960	100.000	15-050-015-00	ST. LOUIS MN UNITED STATES	PURCHASE INDEPENDENT SCHOOL DISTRICT # 709
	\$1,200,000.00	4.960	4.960	100.000			
2354.00	12/18/2006	0.290	0.290	100.000	14-050-014-13	ST. LOUIS MN UNITED STATES	PURCHASE JEREMY ADAM JOHNSON AND KRISTIN JOHNSON
	\$200,000.00	0.290	0.290	100.000			
2355.00	01/11/2008	0.110	0.110	100.000	14-050-014-13	SAINT LOUIS MN UNITED STATES	PURCHASE LEA CARR
	\$128,000.00	0.110	0.110	100.000			
2356.00	03/03/2008	0.336	0.336	100.000	14-050-014-13	SAINT LOUIS MN UNITED STATES	PURCHASE RONALD F. AND KATHY M. CHALUPSKY
	\$302,500.00	0.000	0.000	0.000			
2357.00	08/29/2008	0.171	0.171	100.000	14-050-014-13	SAINT LOUIS MN UNITED STATES	PURCHASE DANA T. AND MARLENE B. BACH
	\$215,000.00	0.171	0.171	100.000			
2358.00	09/27/2010	0.534	0.534	100.000	02-050-014-34	SAINT LOUIS MN UNITED STATES	PURCHASE KENNETH W. AND BERNICE A. PEDERSON
	\$200,000.00	0.534	0.534	100.000			
2359.00	06/29/2011	0.170	0.170	100.000	14-050-014-13	SAINT LOUIS MN UNITED STATES	PURCHASE THOMAS AND KATHLEEN SULLIVAN
	\$200,000.00	0.170	0.170	100.000			

NET TOTALS FOR CAMPUS:

316.906

301.136



As of June 30, 2011

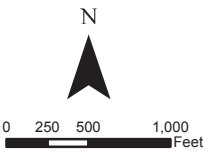
Real Estate Inventory



University of Minnesota

**Research and Field Studies Center
St. Louis County**

 Research and Field Studies Center



This map is intended to be used for planning purposes only and should not be relied upon where a survey is required.

Sources: Real Estate Office, St. Louis County, MNDOT, MNDNR

Real Estate Inventory

UNIVERSITY OF MINNESOTA

As of June 30, 2011

Property

Area

Research and Field Studies Center

112.370 acres

3755 Jean Duluth Road
Rice Lake, MN 55803

Description

Parts of Section 25 and 36, Township 51 North, Range 14 West;
St. Louis County

Use

Research and support facilities for the Duluth Campus.

Rights/Restrictions

All rights acquired.

Administrator

Chancellor
University of Minnesota - Duluth
515 Darland Administration Building
10 University Drive
Duluth, MN 55812

Vice Chancellor - UMD
Finance and Operations
500 Darland Administration Building
10 University Drive
Duluth, MN 55812

Comments

UNIVERSITY OF MINNESOTA
 REAL ESTATE OFFICE
 CURRENT LAND HOLDINGS BY CAMPUS
 RESEARCH AND FIELD STUDIES CENTER (FSC)

Tract	Acquisition Date/ Cost	-----Surface / Mineral-----			Property ID Nbr	County/ State/ Country	How Acquired/ Previous Owner	
		Current	Net Acres	Gross Acres				Ownership%
1601.00	07/30/1912		99.630	240.000	100.000	25-051-014-11	ST. LOUIS	PURCHASE
	* \$16,825.00		240.000	240.000	100.000		MN UNITED STATES	GREYSOLON FARMS COMPANY
1602.00	11/18/1913		12.740	12.740	100.000	36-051-014-11	ST. LOUIS	PURCHASE
	\$3,000.00		12.740	12.740	100.000		MN UNITED STATES	GREYSOLON FARMS CO.

NET TOTALS FOR CAMPUS: 112.370 252.740

* Asterisk reflects original acquisition cost before deduction



As of June 30, 2011

Real Estate Inventory



University of Minnesota

**Limnological Research Center
St. Louis County**

 Limnological Research Center

N



0 125 250 500 Feet

This map is intended to be used for planning purposes only and should not be relied upon where a survey is required.

Sources: Real Estate Office, St. Louis County, MNDOT, MNDNR

Real Estate Inventory

UNIVERSITY OF MINNESOTA

As of June 30, 2011

Property

Limnological Research Center

6008 London Road
Duluth, MN 55804

Area

2.781 acres

Description

Parts of Sections 5 and 8, Township 50 North, Range 13 West,
St. Louis County

Use

Research (related to Lake Superior and its environs).

Rights/Restrictions

All rights acquired.

Administrator

Director
UMD Limnological Research Center
C/O UMD Department of Geology
227 Heller Hall
Duluth, MN 55812

Comments

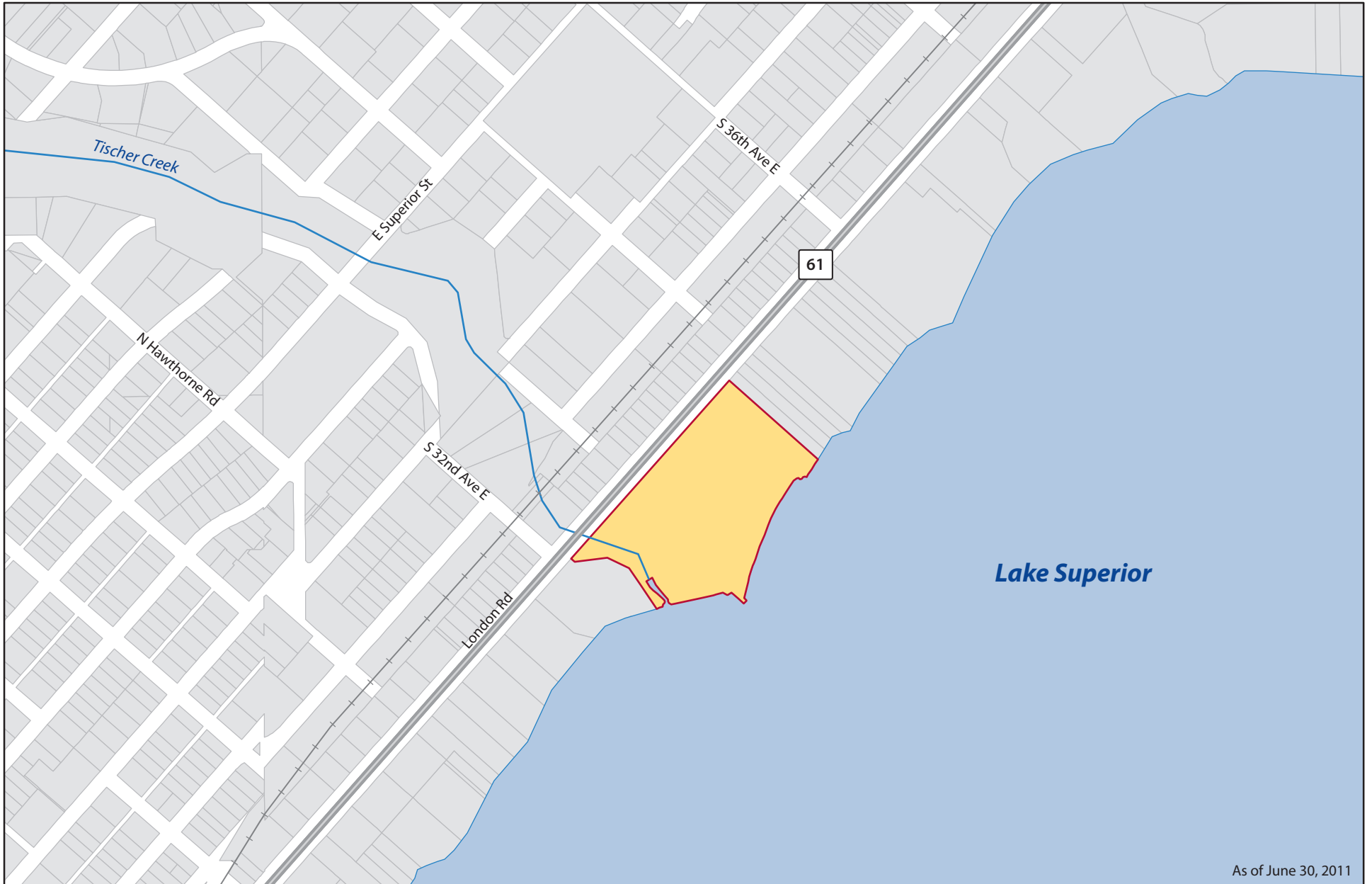
Bounded by Lake Superior and the Lester River, this property is a former United States Fish Hatchery. The Fisheries Station Mouse House, Pump House and Cottage A appear on the National Register of Historic Places.

UNIVERSITY OF MINNESOTA
 REAL ESTATE OFFICE
 CURRENT LAND HOLDINGS BY CAMPUS
 LIMNOLOGICAL RESEARCH CENTER (LIM)

Tract	Acquisition Date/ Cost	-----Surface / Mineral-----			Property ID Nbr	County/ State/ Country	How Acquired/ Previous Owner	
		Current	Net Acres	Gross Acres				Ownership%
1626.01	11/12/1948		2.781	5.381	100.000	08-050-013-11	ST. LOUIS	PURCHASE
	* \$1.00		5.381	5.381	100.000	MN	UNITED STATES	UNITED STATES OF AMERICA

NET TOTALS FOR CAMPUS: 2.781 5.381

* Asterisk reflects original acquisition cost before deduction



As of June 30, 2011

Real Estate Inventory



University of Minnesota

Glensheen Mansion St. Louis County

 Glensheen Mansion

N



0 125 250 500
Feet

This map is intended to be used for planning purposes only and should not be relied upon where a survey is required.

Sources: Real Estate Office, MNDOT, MNDNR, St. Louis County

Real Estate Inventory

UNIVERSITY OF MINNESOTA

As of June 30, 2011

Property

Glensheen

3300 London Road
Duluth, MN 55804

Area

10.648 acres

Description

Lots 1, 9, Block 39
Lots 1, 2, 3, 4, and 5, Block 49; and
Lots 7, 8, and 9, Block 50; all in
Rearrangement of Part of East Duluth and First Addition to East Duluth, St. Louis County

Use

Museum (operated by the School of Fine Arts, Duluth Campus).

Rights/Restrictions

At the time the property was given to the University, the donors expressed their hope that Glensheen "could be integrated into the University's program" and that it be preserved as a "unique and noble facility dedicated to public pursuits at [the] conclusion of the life estate." All rights now owned, as life estate ended in 1977.

Administrator

Director
Glensheen
3300 London Road
Duluth, MN 55804

Comments

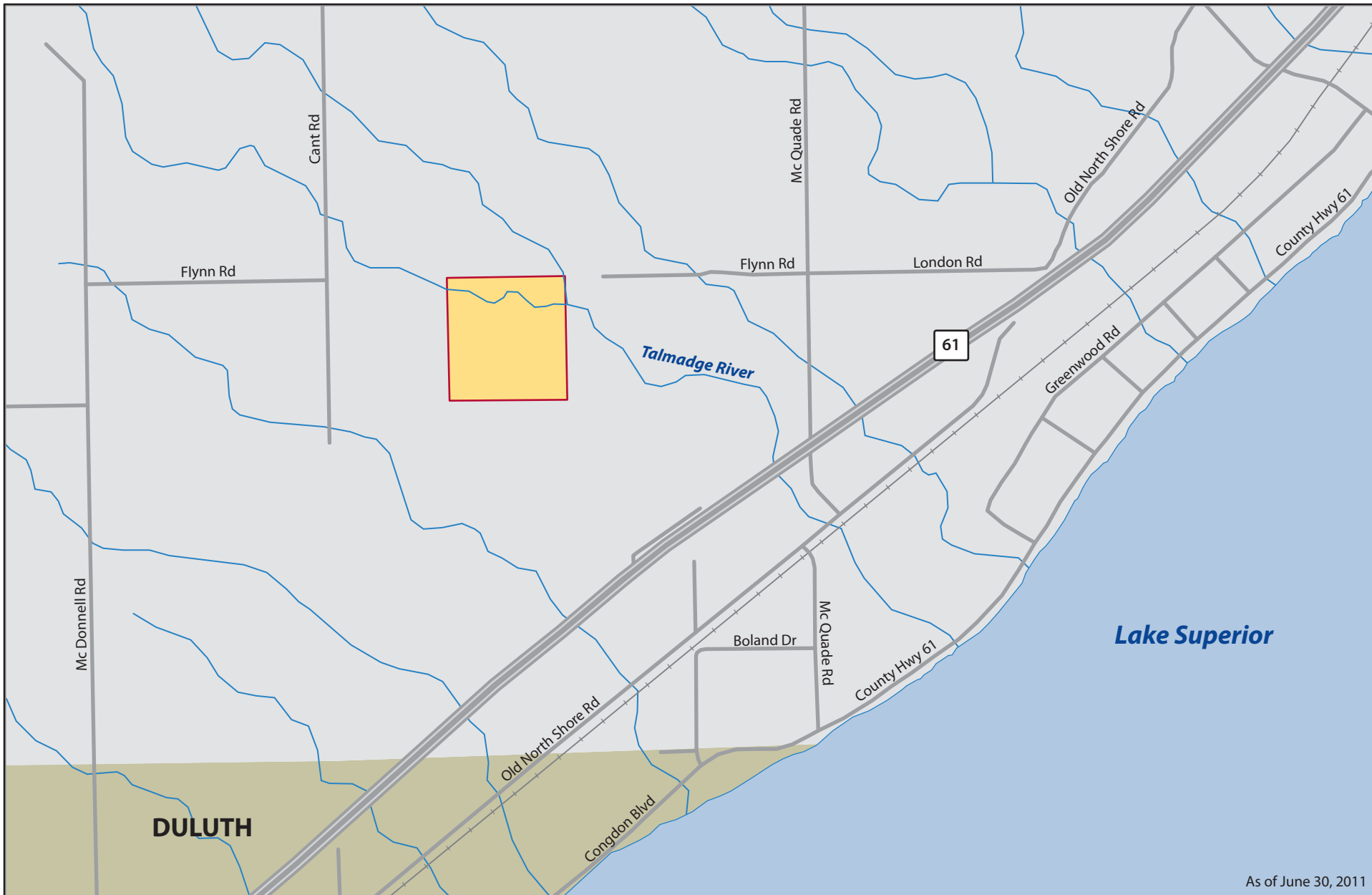
Gift from the Congdon Family. The Chester & Clara Congdon Estate, Carriage House, Storage Building, and Boat House appear on the National Register of Historic Places.

UNIVERSITY OF MINNESOTA
 REAL ESTATE OFFICE
 CURRENT LAND HOLDINGS BY CAMPUS
 GLENSHEEN (GLEN)

Tract	Acquisition Date/ Cost	-----Surface / Mineral-----			Property ID Nbr	County/ State/ Country	How Acquired/ Previous Owner	
		Current	Net Acres	Gross Acres				Ownership%
1982.00	12/31/1968		10.648	21.187	100.000	13-050-014-14	ST. LOUIS	GIFT
	* \$1.00		21.187	21.187	100.000	MN	UNITED STATES	THOMAS E. CONGDON, ET. AL.

NET TOTALS FOR CAMPUS: 10.648 21.187

* Asterisk reflects original acquisition cost before deduction




As of June 30, 2011

Real Estate Inventory




University of Minnesota

Talmadge River Biological Station
St. Louis County

 Talmadge River Biological Station

N



0 325 650 1,300 Feet

This map is intended to be used for planning purposes only and should not be relied upon where a survey is required.

Sources: Real Estate Office, St. Louis County, MNDNR, MNDOT

Real Estate Inventory

UNIVERSITY OF MINNESOTA

As of June 30, 2011

Property

Area

Talmadge River Biological Research Area

40.000 acres

County Road 282
Duluth, MN 55804

Description

The NE $\frac{1}{4}$ of the NW $\frac{1}{4}$, Section 24, Township 51 North, Range 13 West,
St. Louis County

Use

Research (Biology Department, Duluth Campus).

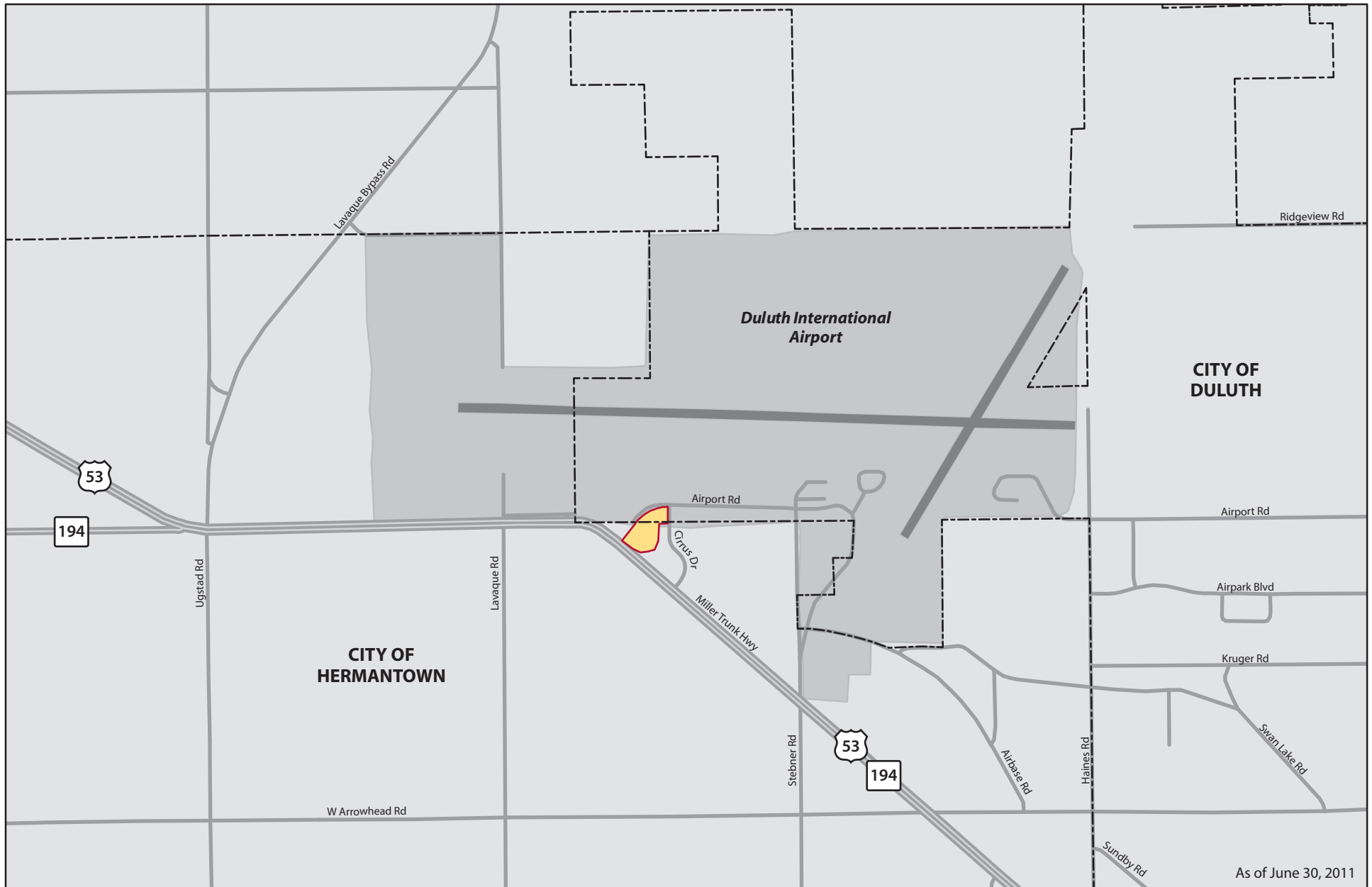
Rights/Restrictions

All rights acquired.

Administrator

Head, Department of Biology
University of Minnesota – Duluth
221 Life Science Building
10 University Drive
Duluth, MN 55812

Comments




As of June 30, 2011

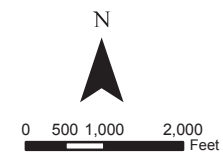
Real Estate Inventory



University of Minnesota

Natural Resources Research Institute
St. Louis County

 Natural Resources
Research Institute



This map is intended to be used for planning purposes only and should not be relied upon where a survey is required.

Sources: Real Estate Office, MNDOT, MNDNR, Saint Louis County

Real Estate Inventory

UNIVERSITY OF MINNESOTA

As of June 30, 2011

Property

Area

Natural Resources Research Institute

7.644 acres

5013 Miller Trunk Highway
Duluth, MN 55811

Description

Part of N ½, Section 11, Township 50 North, Range 15 West.
St. Louis County

Use

Research (minerals, biomass and water).

Rights/Restrictions

All rights acquired.
Use restricted to educational activities and non-sale provision in effect through August 30, 2013.

Administrator

Director
Natural Resources Research Institute
3rd Floor NRRI Building
5013 Miller Trunk Highway
Duluth, MN 55811

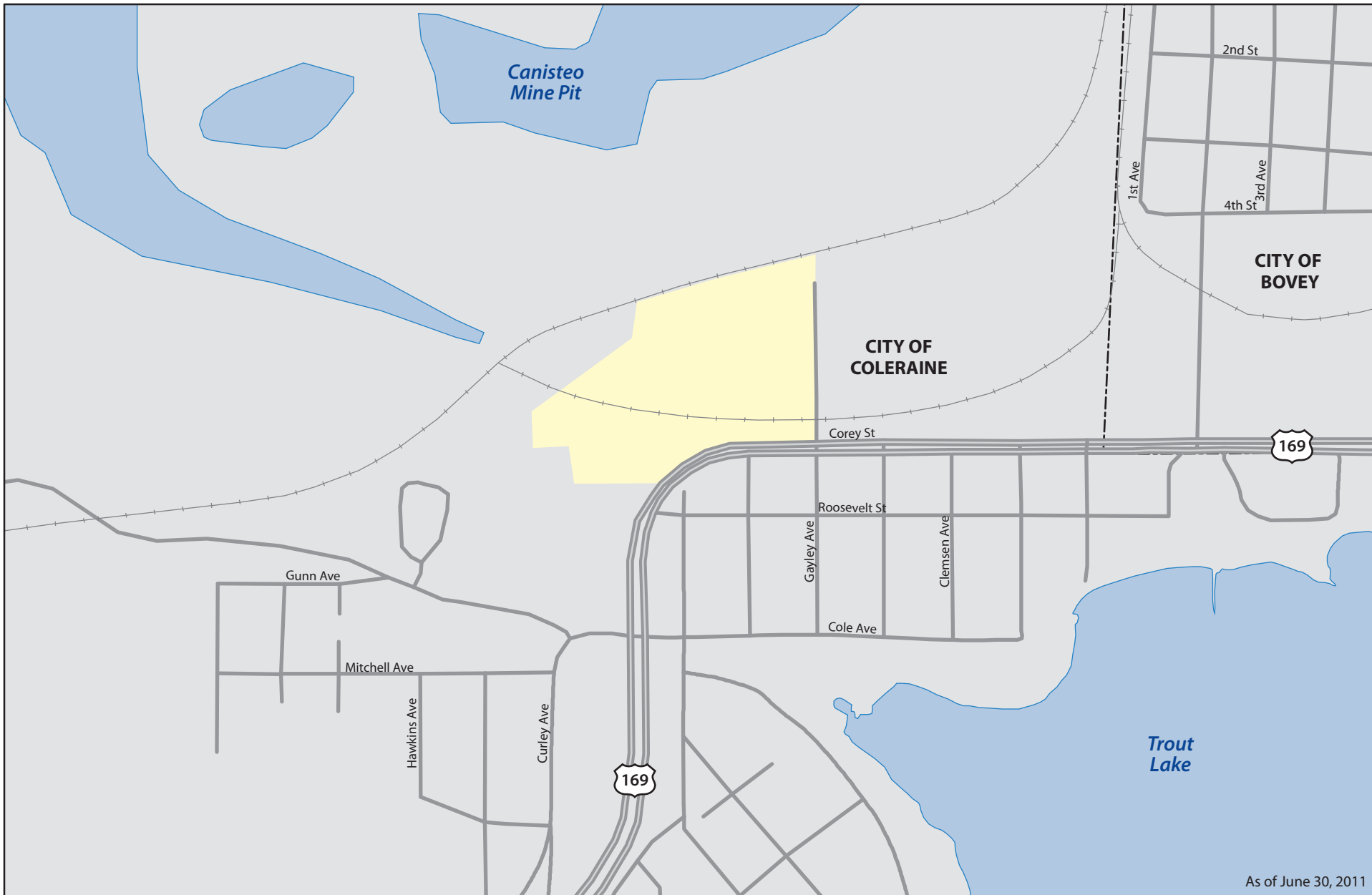
Comments

This property, formerly known as the SAGE Building, was acquired from the United States of America with a 100% public benefit allowance (\$1.00)

UNIVERSITY OF MINNESOTA
 REAL ESTATE OFFICE
 CURRENT LAND HOLDINGS BY CAMPUS
 NATURAL RESOURCES RESEARCH INSTITUTE (NRRI)

Tract	Acquisition Date/ Cost	-----Surface / Mineral-----			Property ID Nbr	County/ State/ Country	How Acquired/ Previous Owner	
		Current	Net Acres	Gross Acres				Ownership%
2333.00	08/30/1983		4.755	4.755	100.000	11-050-015-12	ST. LOUIS	PURCHASE
	\$1.00		4.755	4.755	100.000		MN UNITED STATES	UNITED STATES OF AMERICA
2342.00	03/31/1993		2.889	2.889	100.000	02-050-015-34	ST. LOUIS	LAND EXCHANGE
	\$1.00		0.000	0.000	0.000		MN UNITED STATES	CITY OF DULUTH, MINNESOTA

NET TOTALS FOR CAMPUS: 7.644 4.755



As of June 30, 2011

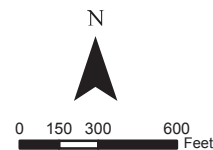
Real Estate Inventory



University of Minnesota

**Coleraine Minerals
Research Laboratory
Itasca County**

Coleraine Minerals
Research Laboratory



This map is intended to be used for planning purposes only and should not be relied upon where a survey is required.

Sources: Real Estate Office, MNDOT, MNDNR, Saint Louis County

Real Estate Inventory

UNIVERSITY OF MINNESOTA

As of June 30, 2011

Property

Area

Coleraine Minerals Research Laboratory

25.091 acres

One Gayley Avenue
Coleraine, MN 55722

Description

Part of Section 31, Township 56 North, Range 24 West, Itasca County

Use

University research laboratory dedicated to the development and implementation of improved mineral processing technology for the iron ore industry, industrial and non-ferrous minerals and environmental remediation.

Rights/Restrictions

All rights acquired. Covenant of Purpose and Use granted to Economic Development Administration encumbers the property through May 20, 2013.

Administrator

Chancellor
University of Minnesota - Duluth
515 Darland Administration Building
10 University Drive
Duluth, MN 55812

Vice Chancellor - UMD
Finance and Operations
500 Darland Administration Building
10 University Drive
Duluth, MN 55812

Comments

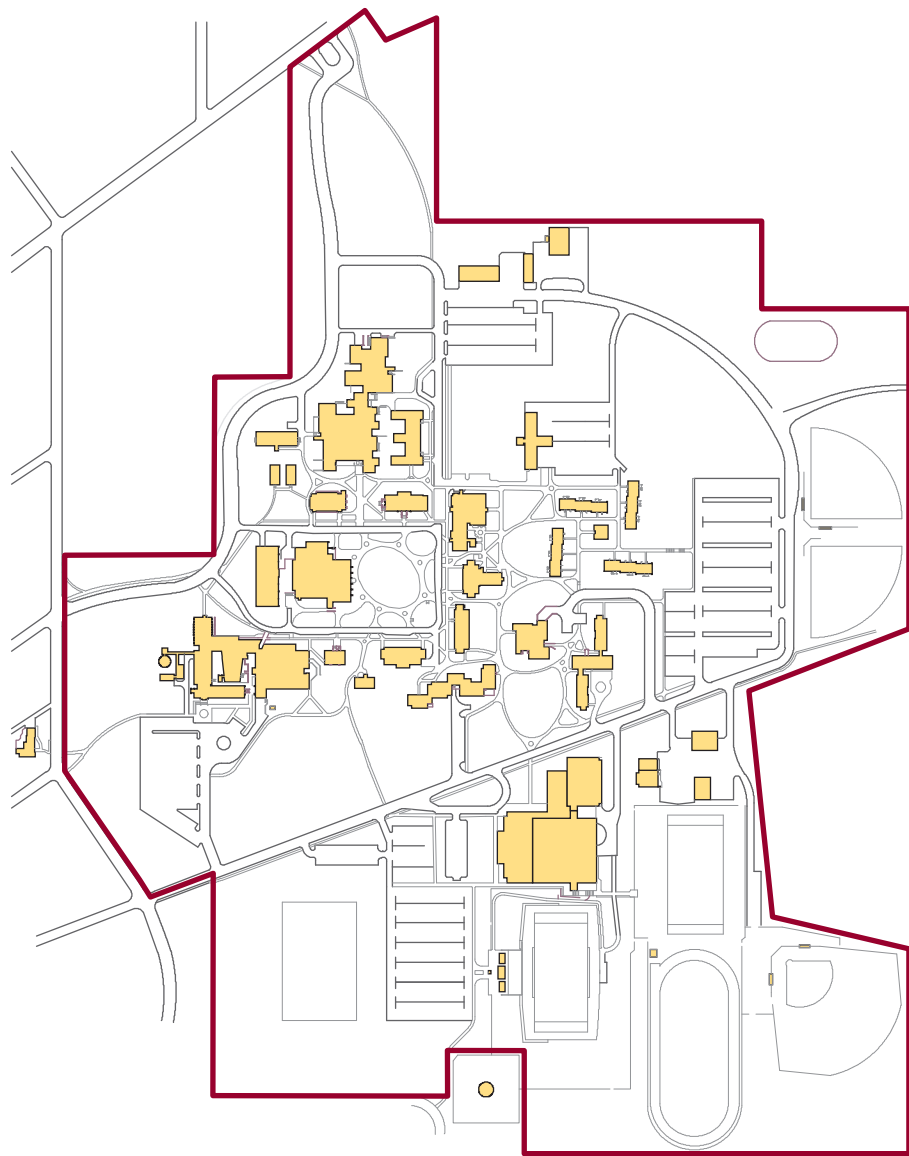
Real Estate Inventory – Morris Area

UNIVERSITY OF MINNESOTA

As of June 30, 2011

Property

University of Minnesota – Morris Campus
West Central Research and Outreach Center





As of June 30, 2011

Real Estate Inventory



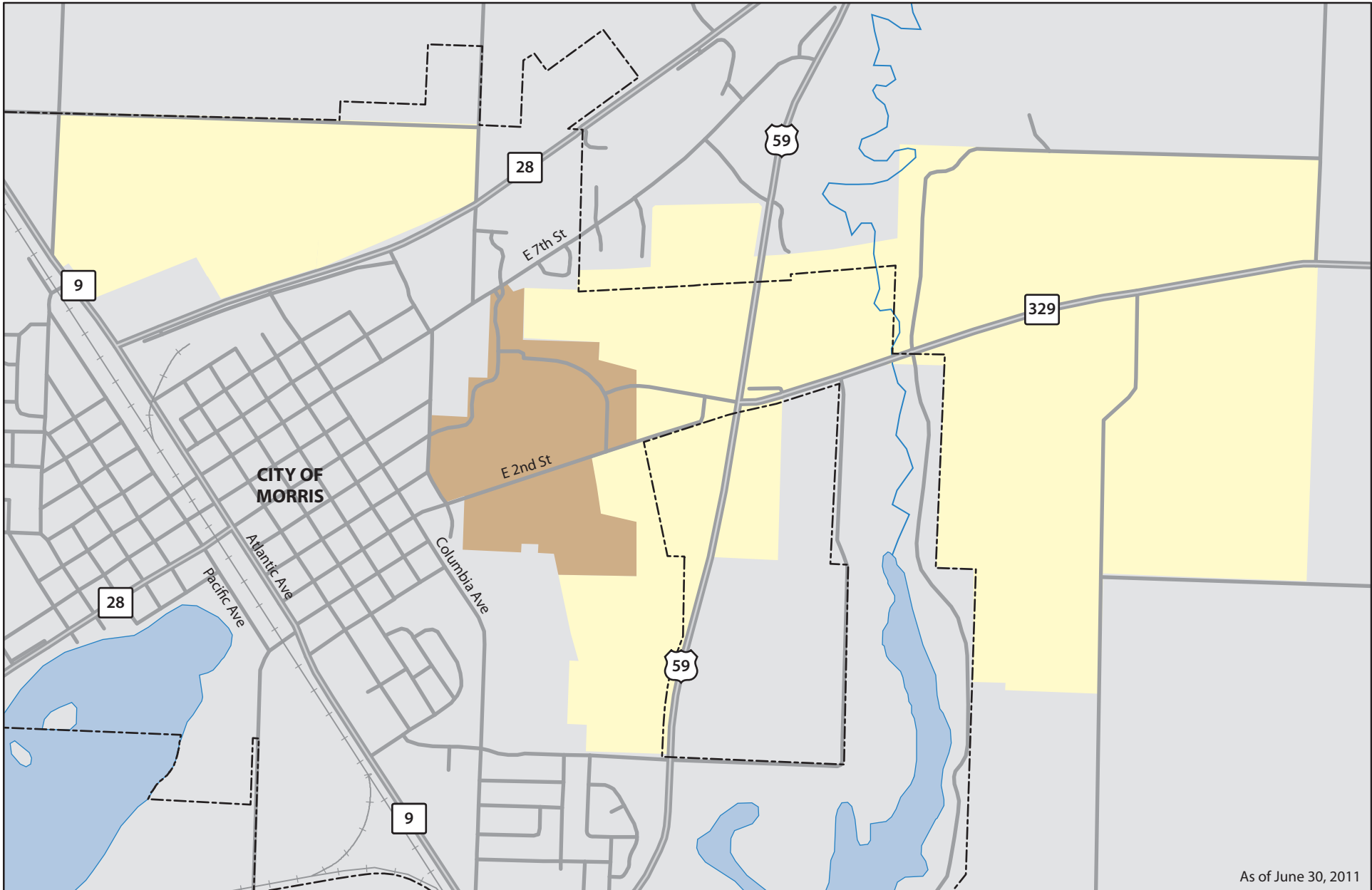
University of Minnesota

**University of Minnesota
Morris Campus
Stevens County**

-  Structures
-  Boundary of Morris Campus

This map is intended to be used for planning purposes only and should not be relied upon where a survey is required.

Sources: Real Estate Office, U of M Engineering Records



As of June 30, 2011

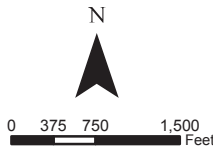
Real Estate Inventory



University of Minnesota

**Morris Campus/West Central
Research and Outreach Center
Stevens County**

- West Central Research and Outreach Center
- Morris Campus



This map is intended to be used for planning purposes only and should not be relied upon where a survey is required.

Sources: Real Estate Office, MNDOT, MNDNR, Stevens County

Real Estate Inventory

UNIVERSITY OF MINNESOTA

As of June 30, 2011

Property

Area

**University of Minnesota – Morris Campus
West Central Research and Outreach Center**

150.000 acres

1,097.890 acres

1,247.890 acres

Morris, MN 56267

Description

Part of Section 31, Township 125 North, Range 41 West; part of Section 2, Township 124 North, Range 42 West; and parts of Section 35 and 36, Township 125 North, Range 42 West, Stevens County

Use

Education (Morris campus);
Agricultural research (Research and Outreach Center).

Rights/Restrictions

All rights acquired, except minerals in two tracts;
A few tracts granted to the State of Minnesota by the United States of America for educational purposes;
Encumbrances include a 99-year land lease to City of Morris.

Administrator

Chancellor
University of Minnesota – Morris
309 Behmler Hall
East 4th and College Avenue
Morris, MN 56267

Head
West Central Research and Outreach Center
Headquarters Building
State Highway No. 329
Morris, MN 56267

Comments

University lease number U-316. The Industrial School for Indians Dormitory appears on the National Register of Historic Places.

UNIVERSITY OF MINNESOTA
REAL ESTATE OFFICE
CURRENT LAND HOLDINGS BY CAMPUS
MORRIS CAMPUS AND WEST CENTRAL RESEARCH AND OUTREACH CENTER (MCEX)

Tract	Acquisition Date/ Cost	-----Surface / Mineral-----			Property ID Nbr	County/ State/ Country	How Acquired/ Previous Owner
		Current Net Acres	Gross Acres	Ownership%			
1401.02	04/14/1909	2.216	2.500	100.000	36-125-042-32	STEVENS MN UNITED STATES	PURCHASE UNITED STATES OF AMERICA
	* \$1.00	2.500	2.500	100.000			
1401.03	04/14/1909	21.500	21.500	100.000	36-125-042-42	STEVENS MN UNITED STATES	PURCHASE UNITED STATES OF AMERICA
	\$1.00	21.500	21.500	100.000			
1401.06	04/14/1909	15.000	15.000	100.000	36-125-042-34	STEVENS MN UNITED STATES	PURCHASE UNITED STATES OF AMERICA
	\$1.00	15.000	15.000	100.000			
1401.07	04/14/1909	8.388	8.750	100.000	35-125-042-41	STEVENS MN UNITED STATES	PURCHASE UNITED STATES OF AMERICA
	* \$1.00	8.750	8.750	100.000			
1401.08	04/14/1909	160.000	160.000	100.000	31-125-041-21	STEVENS MN UNITED STATES	PURCHASE UNITED STATES OF AMERICA
	\$1.00	160.000	160.000	100.000			
1402.00	07/27/1915	10.000	10.000	100.000	36-125-042-23	STEVENS MN UNITED STATES	PURCHASE GEORGE F. DARLING
	\$1,000.00	10.000	10.000	100.000			
1403.02	08/14/1915	7.513	10.000	100.000	36-125-042-13	STEVENS MN UNITED STATES	PURCHASE LEWIS C. & ELLA F. SPOONER
	* \$1,000.00	7.513	10.000	100.000			
1403.03	05/14/1928	5.000	5.000	100.000	36-125-042-32	STEVENS MN UNITED STATES	PURCHASE SUMMIT CEMETARY ASSOCIATION OF MORRIS, MINNESC
	\$1.00	5.000	5.000	100.000			
1404.00	06/29/1925	61.132	61.750	100.000	36-125-042-24	STEVENS MN UNITED STATES	PURCHASE PAUL L. & MAY H. SPOONER
	* \$9,262.50	61.750	61.750	100.000			
1405.00	07/12/1935	37.543	68.550	100.000	02-124-042-11	STEVENS MN UNITED STATES	PURCHASE EQUITABLE LIFE ASSURANCE SOCIETY OF SIOUX FALLS,
	* \$4,000.00	61.778	68.550	100.000			
1407.00	06/26/1935	46.843	80.000	100.000	02-124-042-13	STEVENS MN UNITED STATES	PURCHASE EMIL & EMILIE TRANTOW
	* \$4,000.00	48.409	80.000	100.000			
1409.00	04/12/1937	201.607	286.570	100.000	35-125-042-11	STEVENS MN UNITED STATES	PURCHASE PAUL L. & MAY H. SPOONER
	* \$11,052.98	236.434	286.570	100.000			
1410.00	03/20/1958	4.800	4.800	100.000	36-125-042-33	STEVENS MN UNITED STATES	PURCHASE UNITED STATES OF AMERICA
	\$1.00	0.000	0.000	0.000			
1411.00	12/23/1960	33.010	33.010	100.000	36-125-042-34	STEVENS MN UNITED STATES	PURCHASE LEROY & JULIA L. WOOLRIDGE
	\$12,000.00	33.010	33.010	100.000			

* Asterisk reflects original acquisition cost before deduction

UNIVERSITY OF MINNESOTA
REAL ESTATE OFFICE
CURRENT LAND HOLDINGS BY CAMPUS
MORRIS CAMPUS AND WEST CENTRAL RESEARCH AND OUTREACH CENTER (MCEX)

Tract	Acquisition Date/ Cost	-----Surface / Mineral-----			Property ID Nbr	County/ State/ Country	How Acquired/ Previous Owner
		Current Net Acres	Gross Acres	Ownership%			
1412.00	03/13/1975 \$100,000.00	398.910 398.910	398.910 398.910	100.000 100.000	31-125-041-42	STEVENS MN UNITED STATES	PURCHASE ERNEST L. & GRAYCE JOHNSON
1413.00	01/17/1967 \$5,850.00	36.000 36.000	36.000 36.000	100.000 100.000	36-125-042-14	STEVENS MN UNITED STATES	PURCHASE GUARDIAN OF THE ESTATE OF LEO F. KANE
1415.00	09/21/1984 \$1.00	29.798 29.798	29.798 29.798	100.000 100.000	36-125-042-43	STEVENS MN UNITED STATES	PURCHASE CROCUS VALLEY DEVELOPMENT COMPANY
1416.00	10/29/1985 * \$1.00	19.830 129.830	129.830 129.830	100.000 100.000	36-125-042-31	STEVENS MN UNITED STATES	PURCHASE CROCUS VALLEY DEVELOPMENT COMPANY
1418.00	07/21/1987 * \$4,000.00	48.460 0.000	52.950 0.000	100.000 0.000	31-125-041-11	STEVENS MN UNITED STATES	PURCHASE BURLINGTON NORTHERN RAILROAD CO.
1418.01	02/20/1998 \$1.00	0.033 0.033	0.033 0.033	100.000 100.000	36-125-042-23	STEVENS MN UNITED STATES	SALE MARK MCCOLLAR
1419.00	06/10/1954 \$1.00	1.600 1.600	1.600 1.600	100.000 100.000	31-125-041-23	STEVENS MN UNITED STATES	LAND EXCHANGE LEO AND MATHILDA WEBER
1421.00	10/20/1992 \$1.00	13.500 13.500	13.500 13.500	100.000 100.000	31-125-041-11	STEVENS MN UNITED STATES	GIFT HILFRED C. & ESTELLE L. LEE
1422.00	11/24/1993 \$1.00	0.705 0.705	0.705 0.705	100.000 100.000	36-125-042-42	STEVENS MN UNITED STATES	PURCHASE CITY OF MORRIS
1423.00	12/14/1995 \$1.00	19.000 19.000	19.000 19.000	100.000 100.000	36-125-042-11	STEVENS MN UNITED STATES	PURCHASE RILEY BROS. PARTNERSHIP
1424.00	12/15/1999 \$1.00	53.400 53.400	53.400 53.400	100.000 100.000	01-124-042-11	STEVENS MN UNITED STATES	PURCHASE RILEY BROTHER PARTNERSHIP (PREVIOUSLY OWNED BY)
1425.00	02/05/2002 \$1.00	11.640 11.640	11.640 11.640	100.000 100.000	12-124-042-11	STEVENS MN UNITED STATES	PURCHASE UNIVERSITY OF MINNESOTA FOUNDATION (BONNIE STA)
1427.00	02/10/2006 \$1.00	0.000 0.000	0.000 0.000	0.000 0.000	31-125-041-30	STEVENS MN UNITED STATES	PURCHASE DEWAYNE & LOLA MICHAELSON, TIMOTHY & JEANNIE MI

* Asterisk reflects original acquisition cost before deduction

UNIVERSITY OF MINNESOTA
 REAL ESTATE OFFICE
 CURRENT LAND HOLDINGS BY CAMPUS
 MORRIS CAMPUS AND WEST CENTRAL RESEARCH AND OUTREACH CENTER (MCEX)

Tract	Acquisition Date/ Cost	-----Surface / Mineral-----			Property ID Nbr	County/ State/ Country	How Acquired/ Previous Owner	
		Current	Net Acres	Gross Acres				Ownership%
1870.00	06/30/1999		0.462	0.462	100.000	36-125-042-00	STEVENS	GIFT
	\$1.00		0.462	0.462	100.000	MN	UNITED STATES	UNIVERSITY OF MINNESOTA FOUNDATION

NET TOTALS FOR CAMPUS: 1,247.890 1,366.522

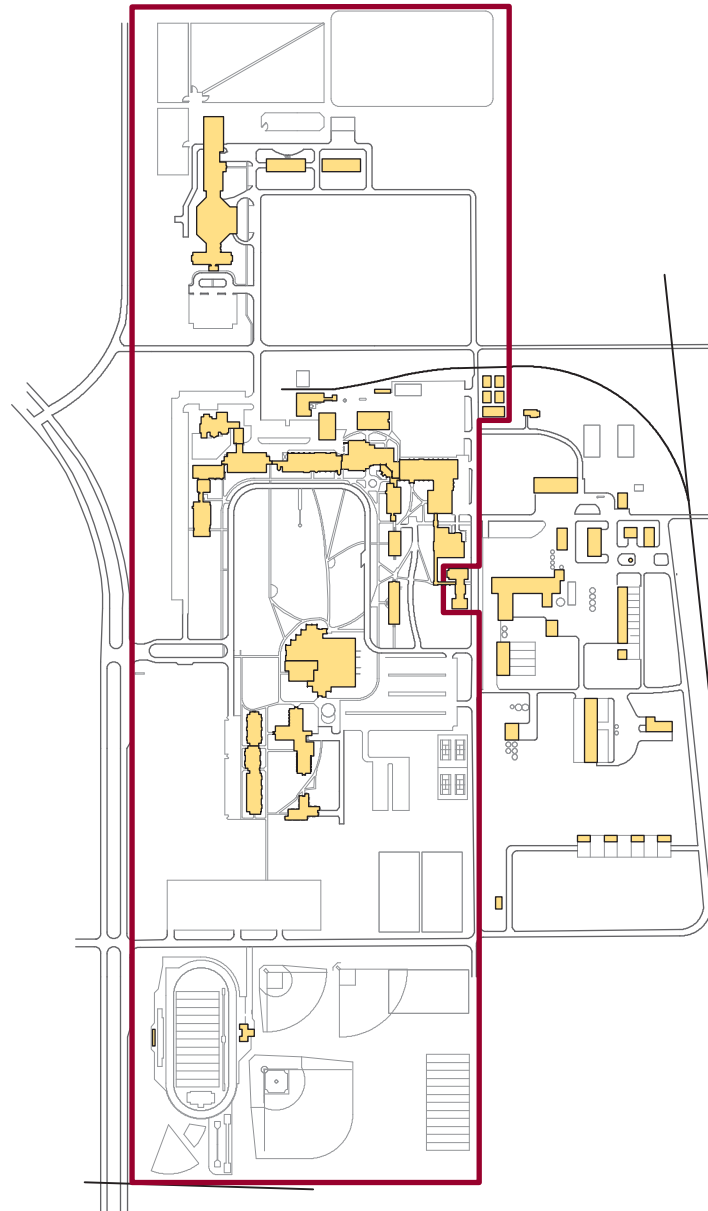
Real Estate Inventory – Crookston Area

UNIVERSITY OF MINNESOTA

As of June 30, 2011

Property

University of Minnesota – Crookston Campus
Northwest Research and Outreach Center



As of June 30, 2011

Real Estate Inventory



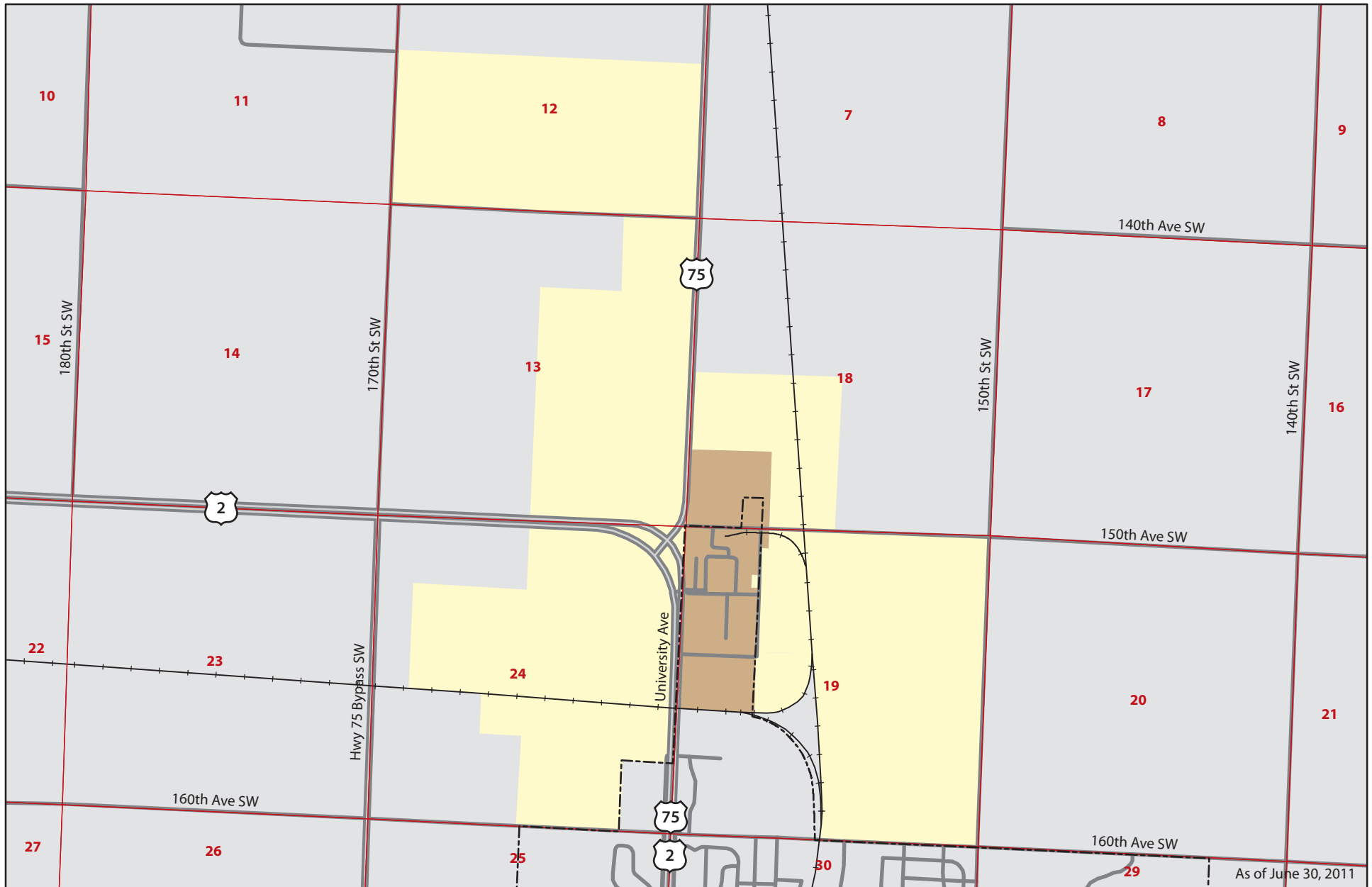
University of Minnesota

**University of Minnesota
Crookston Campus
Polk County**

- Structures
- Boundary of Crookston Campus

This map is intended to be used for planning purposes only and should not be relied upon where a survey is required.

Sources: Real Estate Office, U of M Engineering Records



As of June 30, 2011

Real Estate Inventory



University of Minnesota

**Crookston Campus/Northwest
Research and Outreach Center
Stevens County**

- Northwest Research and Outreach Center
- Crookston Campus

N



0 500 1,000 2,000 Feet

This map is intended to be used for planning purposes only and should not be relied upon where a survey is required.

Sources: Real Estate Office, MNDOT, MNDNR

Real Estate Inventory

UNIVERSITY OF MINNESOTA

As of June 30, 2011

Property

Area

University of Minnesota – Crookston Campus Northwest Research and Outreach Center

108.370 acres

1,479.480 acres

1,587.850 acres

Highways 2 and 75 North
Crookston, MN 56716

Description

Part of Section 18, Township 150 North, Range 46 West; and
Part of Section 19, Township 150 North, Range 46 West; and
Parts of Sections 12, 13, and 24, Township 150 North, Range 47 West
Polk County

Use

Education (Crookston Campus).
Agricultural Research (Research and Outreach Center).

Rights/Restrictions

All rights acquired.

Administrator

Chancellor
University of Minnesota – Crookston
105 Selvig Hall
Highways 2 and 75 North
Crookston, MN 56716

Head
Northwest Research and Outreach Center
Highways 2 and 75 North
Crookston, MN 56716

Comments

UNIVERSITY OF MINNESOTA
REAL ESTATE OFFICE
CURRENT LAND HOLDINGS BY CAMPUS
CROOKSTON CAMPUS AND NORTHWEST RESEARCH AND OUTREACH CENTER (CCEX)

Tract	Acquisition Date/ Cost	-----Surface / Mineral-----			Property ID Nbr	County/ State/ Country	How Acquired/ Previous Owner	
		Current	Net Acres	Gross Acres				Ownership%
1100.00	08/08/1895		461.570	462.000	100.000	19-150-046-13	POLK	PURCHASE
	* \$1.00		461.570	462.000	100.000		MN UNITED STATES	ST. PAUL, MPLS & MANITOBA RLWY
1102.00	03/26/1924		45.869	88.890	100.000	19-150-046-32	POLK	PURCHASE
	* \$1.00		45.869	88.890	100.000		MN UNITED STATES	GREAT NORTHERN RAILWAY CO.
1103.00	12/08/1937		48.830	62.170	100.000	24-150-047-11	POLK	PURCHASE
	* \$3,000.00		48.830	62.170	100.000		MN UNITED STATES	MAURICE & NELLA ROSENTHAL
1103.01	10/21/1963		4.500	4.500	100.000	24-150-047-42	POLK	PURCHASE
	\$1.00		4.500	4.500	100.000		MN UNITED STATES	CITY OF CROOKSTON
1103.02	07/13/1964		2.583	2.583	100.000	24-150-047-13	POLK	EASEMENT
	\$1.00		2.583	2.583	100.000		MN UNITED STATES	COUNTY OF POLK
1104.00	12/14/1937		186.670	221.900	100.000	24-150-047-41	POLK	PURCHASE
	* \$5,000.00		211.800	221.900	100.000		MN UNITED STATES	STATE OF MINN. DEPT. RURAL CRE
1106.00	12/18/1962		80.040	80.040	100.000	24-150-046-24	POLK	PURCHASE
	\$6,500.00		80.040	80.040	100.000		MN UNITED STATES	WILLIS & MARILYN WAGNER, ET AL
1107.00	02/15/1964		308.058	308.058	100.000	12-150-047-30	POLK	PURCHASE
	\$85,000.00		308.058	308.058	100.000		MN UNITED STATES	HENRY AND RENA BORGMAN
1108.00	10/15/1974		202.000	202.000	100.000	13-150-047-44	POLK	PURCHASE
	\$150,000.00		202.000	202.000	100.000		MN UNITED STATES	NORMAN A. HALVORSEN, ET AL
1109.00	03/10/1976		12.150	12.150	100.000	19-150-046-43	POLK	PURCHASE
	\$7,206.00		12.150	12.150	100.000		MN UNITED STATES	BURLINGTON NORTHERN RAILROAD CO.
1111.00	04/11/1972		9.670	9.670	100.000	24-150-047-31	POLK	PURCHASE
	\$2,415.00		9.670	9.670	100.000		MN UNITED STATES	ARNOLD AND EDNA HANSON
1112.00	05/10/1978		11.942	11.942	100.000	12-150-047-44	POLK	PURCHASE
	\$6,110.00		11.942	11.942	100.000		MN UNITED STATES	BURLINGTON NORTHERN RAILROAD CO. □□
1113.00	02/01/1979		70.614	70.614	100.000	13-150-047-11	POLK	PURCHASE
	\$109,445.50		70.614	70.614	100.000		MN UNITED STATES	CITY OF CROOKSTON
1117.00	03/07/1991		138.200	142.370	100.000	18-150-046-31	POLK	PURCHASE
	* \$206,500.00		142.370	142.370	100.000		MN UNITED STATES	H. M. LYDDON

* Asterisk reflects original acquisition cost before deduction

UNIVERSITY OF MINNESOTA
REAL ESTATE OFFICE

CURRENT LAND HOLDINGS BY CAMPUS
CROOKSTON CAMPUS AND NORTHWEST RESEARCH AND OUTREACH CENTER (CCEX)

Tract	Acquisition Date/ Cost	-----Surface / Mineral-----			Property ID Nbr	County/ State/ Country	How Acquired/ Previous Owner	
		Current	Net Acres	Gross Acres				Ownership%
1117.01	11/22/1972		0.000	0.000	0.000	25-150-047-21	POLK	EASEMENT
	\$4,353.51		0.000	0.000	0.000		MN UNITED STATES	THEODORE W. HOVEN, ET. AL.
1119.00	09/08/1992		0.057	0.057	100.000	18-150-046-14	POLK	PURCHASE
	\$1.00		0.057	0.057	100.000		MN UNITED STATES	U S WEST COMMUNICATIONS, INC.
1120.00	06/30/1997		5.097	5.097	100.000	18-150-046-31	POLK	PURCHASE
	\$105,000.00		5.097	5.097	100.000		MN UNITED STATES	ESTATE OF RUTH LYDDON

NET TOTALS FOR CAMPUS: 1,587.850 1,617.150

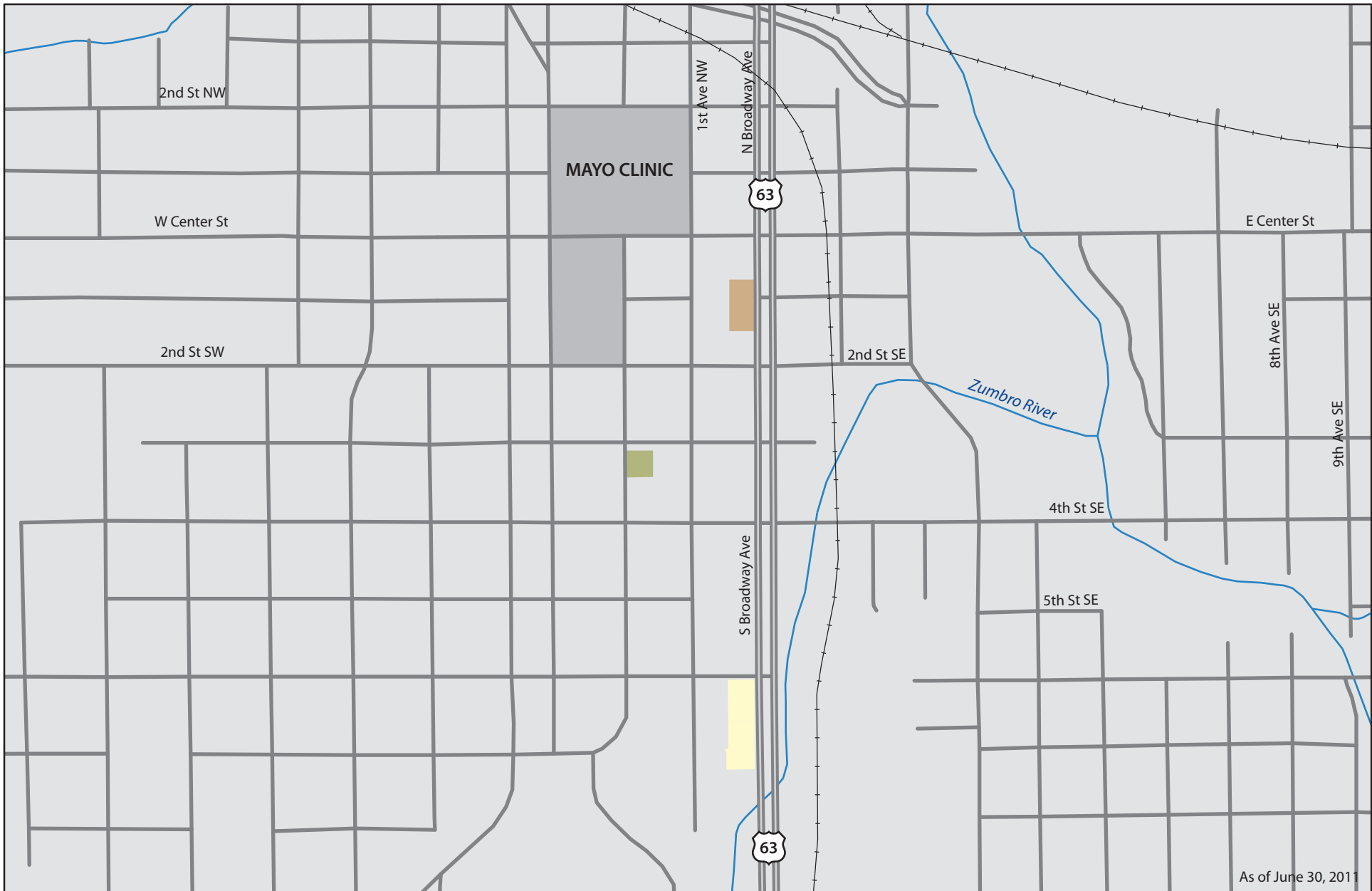
Real Estate Inventory – Rochester Area

UNIVERSITY OF MINNESOTA

As of June 30, 2011

Property

University of Minnesota – Rochester Campus



Real Estate Inventory



University of Minnesota

**University of Minnesota
Rochester Campus
Olmsted County**

- University-owned Property
- 111 S Broadway Lease
- Stabile Building

N



0 187.5 375 750 Feet

This map is intended to be used for planning purposes only and should not be relied upon where a survey is required.

Sources: Real Estate Office, MNDOT, MNDNR, Olmsted County

Real Estate Inventory

UNIVERSITY OF MINNESOTA

June 30, 2011

Property

**University of Minnesota - Rochester
Rochester Campus
Stabile Building**

Area

1.570 acres

0 acres

1.570 acres

150 3rd Street SW
Rochester, MN 55904

701 Broadway S
Rochester, MN 55904

617 Broadway S
Rochester, MN 55904

Description

Parts of Block 103 and 104, Willsons Addition to the City of Rochester
Stabile Building Condominium Unit No. 2
Olmstead County

Use

Future Development of the Rochester Campus (701 Broadway S. & 617 Broadway S.)
Education and Research

Rights/Restrictions

Stabile Building Condo Unit Leased to Mayo Clinic Rochester for Mayo – University of Minnesota
Partnership for Biotechnology and Medical Genomics

Administrator

701 Broadway S. & 617 Broadway S:
Chancellor
111 Broadway S.
Rochester, MN 55904

Stabile Building Condo Unit:
Senior Vice President for Health Sciences
501 Mayo Memorial
426 Church St E
Minneapolis, MN 55455

Comments

University No. U-816 (Lease of Stabile Building Condo Unit to Mayo)
Note: University Lease No. L-7903 provides for the University's use of classroom, laboratory and office space for the Rochester Campus, the 3rd and 4th floors of the building at 111 S Broadway, Rochester, through August 31, 2013, with options to extend for 9 years thereafter. The University has the right of first refusal to purchase the property which includes these leased premises during the term of the lease. Further details included in University's Lease Report.

UNIVERSITY OF MINNESOTA
REAL ESTATE OFFICE
CURRENT LAND HOLDINGS BY CAMPUS
ROCHESTER CAMPUS (ROCH)

Tract	Acquisition Date/ Cost	-----Surface / Mineral-----			Property ID Nbr	County/ State/ Country	How Acquired/ Previous Owner
		Current Net Acres	Gross Acres	Ownership%			
1377.00	12/14/2006 \$21,726,000.00	0.000 0.000	0.000 0.000	0.000 0.000	02-106-014-11	OLMSTED MN UNITED STATES	PURCHASE MAYO CLINIC ROCHESTER
1378.00	06/25/2010 \$1,025,000.00	0.861 0.861	0.861 0.861	100.000 100.000	02-106-014-14	OLMSTED MN UNITED STATES	PURCHASE GOLDEN EAGLES LLC
1378.01	06/25/2010 \$0.00	0.000 0.000	0.000 0.000	0.000 0.000	02-106-014-14	OLMSTED MN UNITED STATES	EASEMENT YMCA OF ROCHESTER, INC.
1379.00	12/21/2010 \$1,190,000.00	0.709 0.709	0.709 0.709	100.000 100.000	02-106-014-11	OLMSTED MN UNITED STATES	PURCHASE Z'S AMERICAN PROPERTIES, LLP.

NET TOTALS FOR CAMPUS:

1.570

1.570

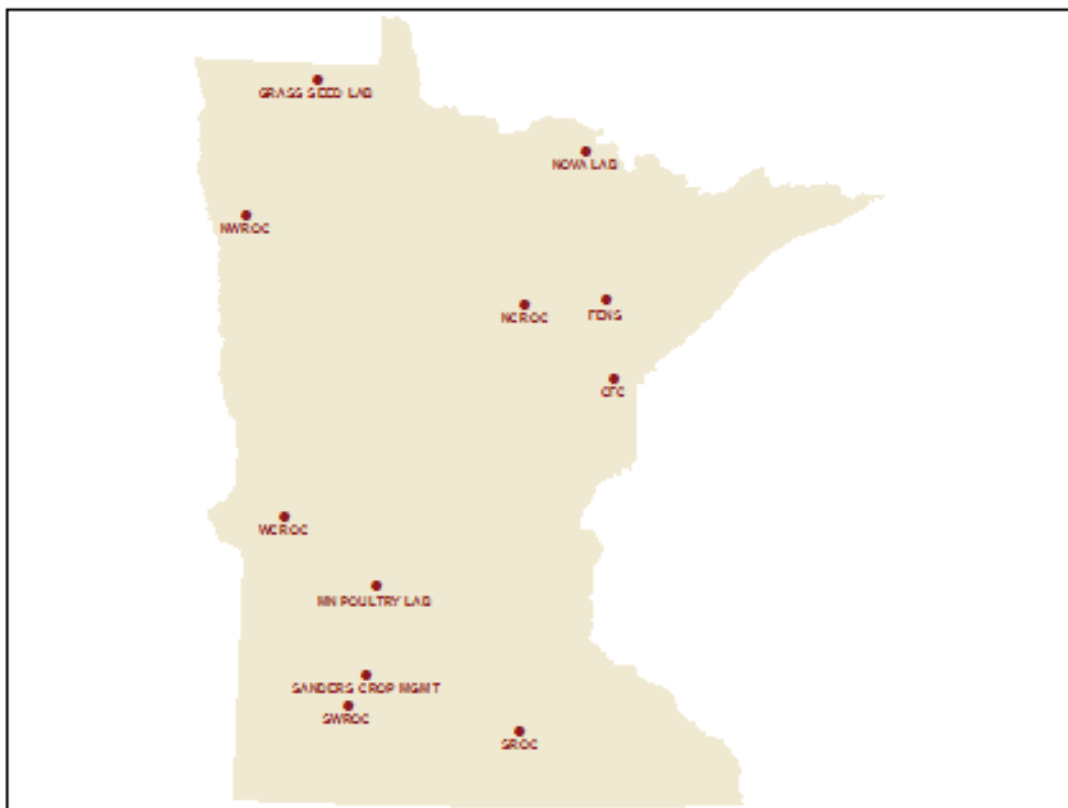
Real Estate Inventory – Greater Minnesota

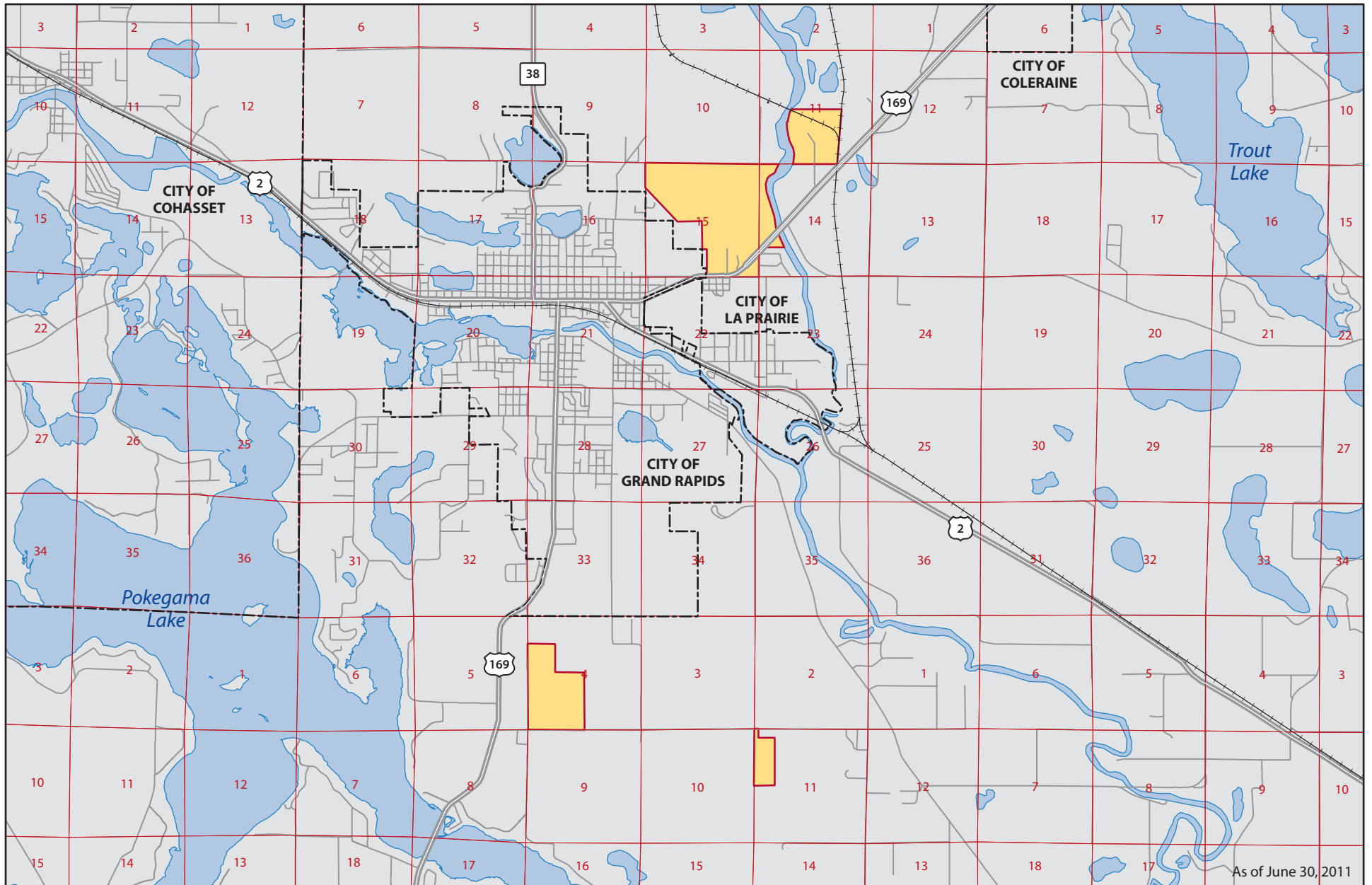
UNIVERSITY OF MINNESOTA

As of June 30, 2011

Property

North Central Research and Outreach Center
Cloquet Forestry Center
Southern Research and Outreach Center
Southwest Research and Outreach Center
Sanders Crop Management Center
Grass Seed Field Lab
Minnesota Poultry Testing Lab
Fens Research Facility
Forest Research Site in Wadena County
Forest Research Site in Koochiching County
NOVA Laboratory





As of June 30, 2011

Real Estate Inventory



University of Minnesota

**North Central Research
and Outreach Center
Itasca County**

North Central
Research and
Outreach Center

N



0 1/4 1/2 1
Mile

This map is intended to be used for planning purposes only and should not be relied upon where a survey is required.

Sources: Real Estate Office, MNDOT, MNDNR, Itasca County

Real Estate Inventory

UNIVERSITY OF MINNESOTA

June 30, 2011

Property

Area

North Central Research and Outreach Center

899.239 acres

1861 Highway 169 East
Grand Rapids, MN 55744

Description

Parts of Sections 4 and 11, Township 54 North, Range 25 West; and parts of Section 11, 14 and 15, Township 55 North, Range 25 West, Itasca County

Use

Research and outreach.

Rights/Restrictions

All rights acquired, except minerals in some tracts.
Three acres subject to a life estate to the former owners ended June 4, 2008.
Encumbrances include a 75-year lease to the Minnesota State Colleges and Universities for Itasca Community College, Arrowhead System and a 50-year land lease for the North Central Forest Research Center.

Administrator

Head
North Central Research and Outreach Center
1861 Highway 169 East
Grand Rapids, MN 55744

Comments

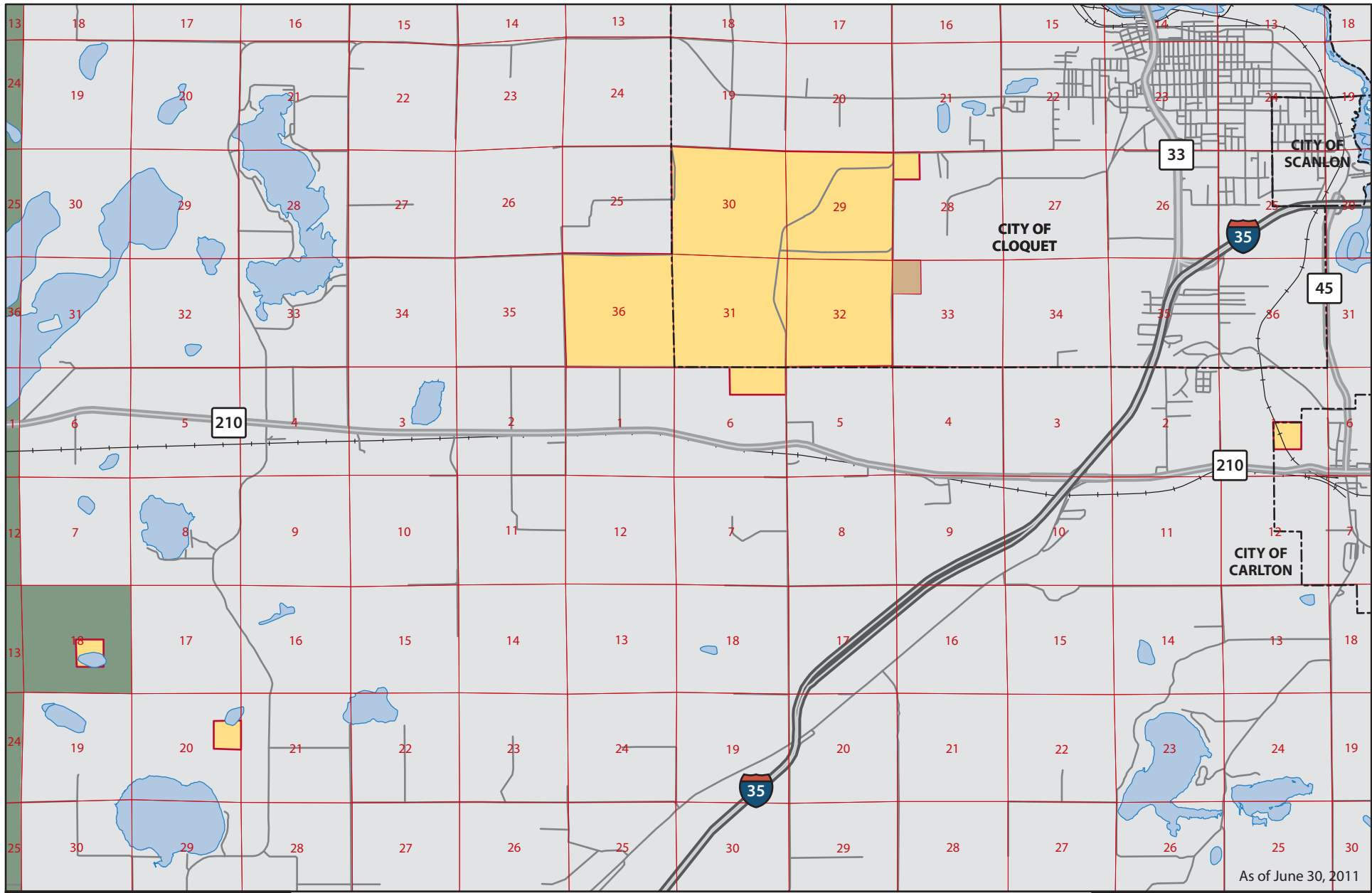
University Lease Numbers U-126 and U-176.

UNIVERSITY OF MINNESOTA
REAL ESTATE OFFICE
CURRENT LAND HOLDINGS BY CAMPUS
NORTH CENTRAL RESEARCH AND OUTREACH CENTER (NCES)

Tract	Acquisition Date/ Cost	-----Surface / Mineral-----			Property ID Nbr	County/ State/ Country	How Acquired/ Previous Owner
		Current Net Acres	Gross Acres	Ownership%			
1201.00	04/21/1896 \$1.00	80.000 80.000	80.000 80.000	100.000 100.000	15-055-025-21	ITASCA MN UNITED STATES	GIFT HENRY F. BROWN, ET. AL.
1202.00	05/01/1896 * \$3,500.00	354.040 354.040	361.100 361.100	100.000 100.000	15-055-025-11	ITASCA MN UNITED STATES	PURCHASE BOARD OF COMMISSIONERS OF ITASCA COUNTY
1203.00	04/13/1896 \$135.00	13.500 13.500	13.500 13.500	100.000 100.000	14-055-025-00	ITASCA MN UNITED STATES	PURCHASE N. WEBSTER & SETTIE GILLILAND
1205.00	11/15/1965 \$5,500.00	110.300 0.000	110.300 0.000	100.000 0.000	11-055-025-31	ITASCA MN UNITED STATES	PURCHASE EDWARD W. JOHNSON, ET. AL.
1206.00	03/23/1967 * \$2,252.50	49.486 0.000	57.700 0.000	100.000 0.000	15-055-025-24	ITASCA MN UNITED STATES	PURCHASE STATE OF MINNESOTA
1206.01	06/26/2000 \$1.00	2.982 0.000	2.982 0.000	100.000 0.000	15-055-025-23	ITASCA MN UNITED STATES	PURCHASE TOWNSHIP OF GRAND RAPIDS
1207.00	01/05/1968 * \$1.00	7.841 0.000	18.000 0.000	100.000 0.000	15-055-025-22	ITASCA MN UNITED STATES	PURCHASE STATE OF MINNESOTA
1208.00	09/30/1971 \$7,750.00	31.000 31.000	31.000 31.000	100.000 100.000	11-055-025-43	ITASCA MN UNITED STATES	PURCHASE CLARENCE & HJERDIS BUNNELL
1209.00	01/03/1986 \$150,000.00	200.000 200.000	200.000 200.000	100.000 100.000	04-054-025-00	ITASCA MN UNITED STATES	PURCHASE LEO J. & EILEEN N. HAUSER
1210.00	07/11/1990 \$27,500.00	50.090 0.000	50.090 0.000	100.000 0.000	11-054-025-22	ITASCA MN UNITED STATES	PURCHASE OLAF E. & ALICE L. GRIMSBO

NET TOTALS FOR CAMPUS: 899.239 678.540

* Asterisk reflects original acquisition cost before deduction



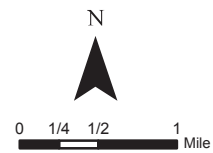
Real Estate Inventory



University of Minnesota

**Cloquet Forestry Center
Carlton County**

 Cloquet Forestry Center



This map is intended to be used for planning purposes only and should not be relied upon where a survey is required.

Sources: Real Estate Office, MNDOT, MNDNR, Carlton County

As of June 30, 2011

Real Estate Inventory

UNIVERSITY OF MINNESOTA

June 30, 2011

Property

Area

Cloquet Forestry Center

3,505.698 acres

175 University Road
Cloquet, MN 55720

Description

Parts of Sections 1 and 6, Township 48 North, Range 17 West;
Parts of Section 28 and all of Sections 29, 30, 31, and 32, Township 49 North, Range 17 West;
Parts of Section 18, 19, and 20, Township 48 North, Range 18 West;
Part of Section 26, Township 49 North, Range 18 West; and all of Section 36, Township 49 North, Range 18 West.;
Carlton County

Use

Natural Resources education and research.

Rights/Restrictions

Pursuant to 1909 Minn. Laws Ch. 131, the State of Minnesota accepted 2200 acres in Carlton County on the Fond du Lac Indian Reservation from the federal government for the establishment of a "demonstration and experiment forest for the University of Minnesota". The state subsequently granted a quit claim deed to the University for the acreage.

Administrator

Coordinator
Cloquet Forestry Center
175 University Rd.
Cloquet, MN 55720

Comments

UNIVERSITY OF MINNESOTA
REAL ESTATE OFFICE
CURRENT LAND HOLDINGS BY CAMPUS
CLOQUET FORESTRY CENTER (CFC)

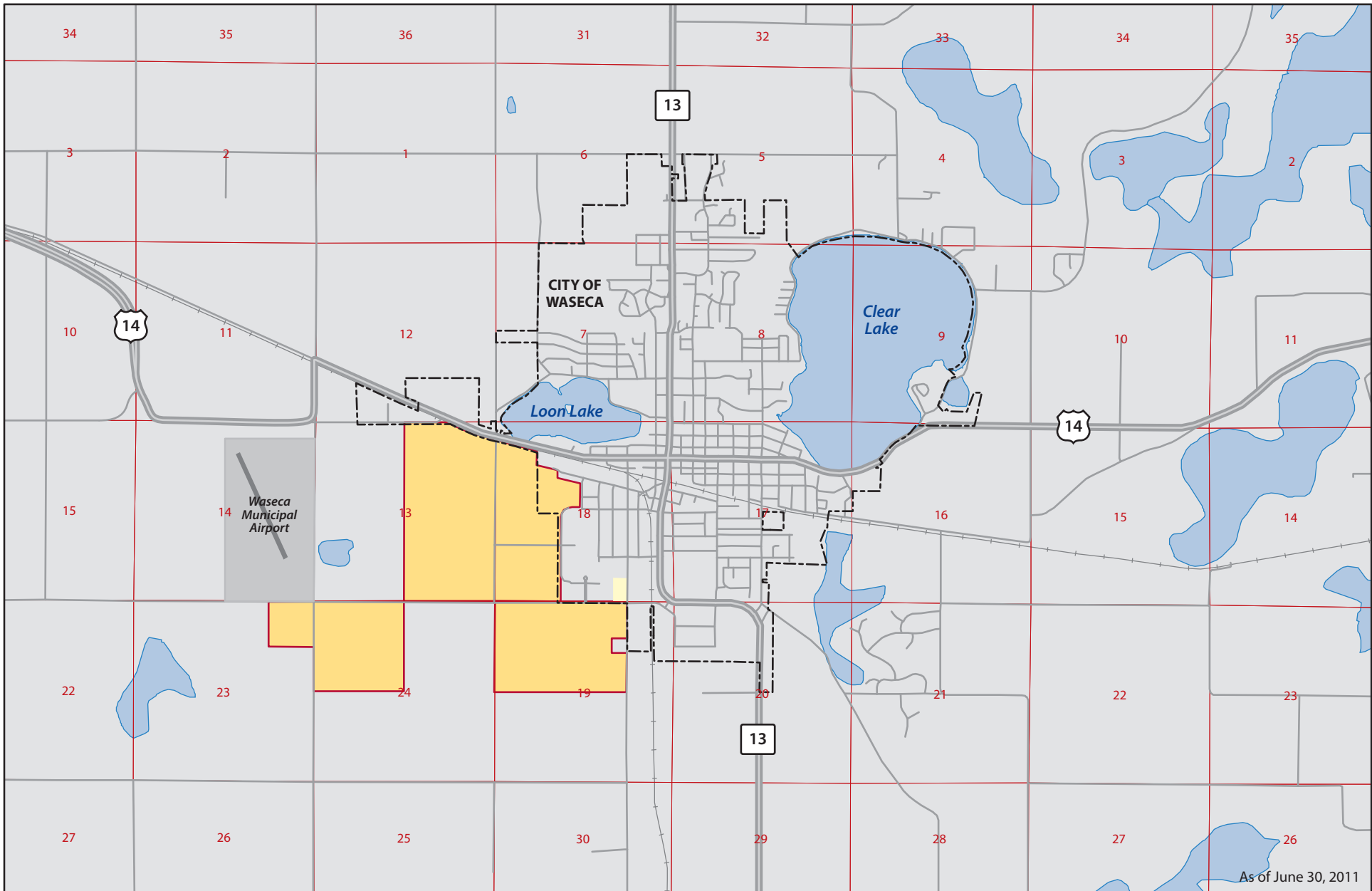
Tract	Acquisition Date/ Cost	-----Surface / Mineral-----			Property ID Nbr	County/ State/ Country	How Acquired/ Previous Owner
		Current	Net Acres	Gross Acres			
1701.01	11/15/1909	2,094.970	2,094.970	100.000	29-049-017-11	CARLTON MN UNITED STATES	PURCHASE UNITED STATES GOVERNMENT
	\$2,618.72	2,094.970	2,094.970	100.000			
1701.02	09/01/1910	40.000	40.000	100.000	30-049-017-24	CARLTON MN UNITED STATES	PURCHASE UNITED STATES GOVERNMENT
	\$1.00	40.000	40.000	100.000			
1701.03	12/22/1909	80.000	80.000	100.000	30-049-017-31	CARLTON MN UNITED STATES	PURCHASE ST. LOUIS RIVER MERCANTILE CO.
	\$1.00	80.000	80.000	100.000			
1701.04	11/01/1910	447.120	447.120	100.000	30-049-017-11	CARLTON MN UNITED STATES	PURCHASE UNITED STATES INDIAN ALLOTMENT
	\$3,950.00	447.120	447.120	100.000			
1702.00	12/22/1924	120.000	120.000	100.000	32-049-017-24	CARLTON MN UNITED STATES	PURCHASE REGINALD H. VIBERT ET AL
	\$1,100.00	120.000	120.000	100.000			
1703.00	12/22/1924	120.000	120.000	100.000	32-049-017-23	CARLTON MN UNITED STATES	PURCHASE AURELIA A. AND FRED D. VIBERT
	\$2,200.00	120.000	120.000	100.000			
1704.00	12/31/1938	117.250	400.000	100.000	18-048-018-33	CARLTON MN UNITED STATES	PURCHASE MARGARET E. OLDENBURG
	* \$1.00	398.390	400.000	100.000			
1705.00	06/28/1943	120.000	120.000	100.000	31-049-017-44	CARLTON MN UNITED STATES	PURCHASE HEIRS OF MICHAEL T. RYAN
	\$800.00	120.000	120.000	100.000			
1706.00	09/28/1943	40.000	40.000	100.000	29-049-017-11	CARLTON MN UNITED STATES	PURCHASE NELLIE MCSWEENEY PAGE
	\$427.00	40.000	40.000	100.000			
1707.00	01/06/1944	40.000	40.000	100.000	29-049-017-12	CARLTON MN UNITED STATES	PURCHASE MARGARET MELVILLE
	\$50.00	40.000	40.000	100.000			
1708.00	12/08/1944	40.000	80.000	50.000	29-049-017-13	CARLTON MN UNITED STATES	PURCHASE ESTATE OF HARVEY C KOCH
	\$450.00	40.000	80.000	50.000			
1709.00	12/09/1944	40.000	80.000	50.000	29-049-017-13	CARLTON MN UNITED STATES	PURCHASE HELEN LOUISE MAINES
	\$450.00	40.000	80.000	50.000			
1710.00	04/25/1949	40.000	40.000	100.000	30-049-017-21	CARLTON MN UNITED STATES	PURCHASE JOHN T. AND LUCILE U. MCGREGOR
	\$1,500.00	40.000	40.000	100.000			
1711.00	05/24/1949	80.000	80.000	100.000	30-049-017-22	CARLTON MN UNITED STATES	PURCHASE DAVID AYNEMAHSUNG ET AL
	\$1,084.77	80.000	80.000	100.000			

* Asterisk reflects original acquisition cost before deduction

UNIVERSITY OF MINNESOTA
REAL ESTATE OFFICE
CURRENT LAND HOLDINGS BY CAMPUS
CLOQUET FORESTRY CENTER (CFC)

Tract	Acquisition Date/ Cost	-----Surface / Mineral-----			Property ID Nbr	County/ State/ Country	How Acquired/ Previous Owner
		Current	Net Acres	Gross Acres			
1712.00	04/30/1964	37.000	37.000	100.000	28-049-017-22	CARLTON MN UNITED STATES	PURCHASE
	\$2,812.50	37.000	37.000	100.000			PHYLLIS M. AND KENNETH R OLSON
1714.00	10/03/1978	1.000	1.000	100.000	28-049-017-22	CARLTON MN UNITED STATES	PURCHASE
	\$1,100.00	1.000	1.000	100.000			JOHN D. AND BARBARA GILCHRIST
1717.00	02/28/2003	48.358	48.358	100.000	33-049-017-22	CARLTON MN UNITED STATES	PURCHASE
	\$94,800.00	48.358	48.358	100.000			BEVERLY ANN BERTHIAUME AND RICHARD BERTHIAUME

NET TOTALS FOR CAMPUS: 3,505.698 3,786.838



As of June 30, 2011

Real Estate Inventory



University of Minnesota

**Southern Research
and Outreach Center
Waseca County**

 Southern Research
and Outreach Center

N



0 900 1,800 3,600
Feet

This map is intended to be used for planning purposes only and should not be relied upon where a survey is required.

Sources: Real Estate Office, MNDOT, MNDNR, Waseca County

Real Estate Inventory

UNIVERSITY OF MINNESOTA

June 30, 2011

Property

Area

Southern Research and Outreach Center

924.742 acres

35838 120th Street
Waseca, MN 56093-4521

Description

Parts of Sections 18 and 19, Township 107 North, Range 22 West; and Part of Section 13, Township 107 North, Range 23 West;
Waseca County

Use

Agricultural research.

Rights/Restrictions

All rights acquired.

Administrator

Head
Southern Research and Outreach Center
35838 120th Street
Waseca, MN 56093

Comments

UNIVERSITY OF MINNESOTA
REAL ESTATE OFFICE
CURRENT LAND HOLDINGS BY CAMPUS
SOUTHERN RESEARCH AND OUTREACH CENTER (WCEX)

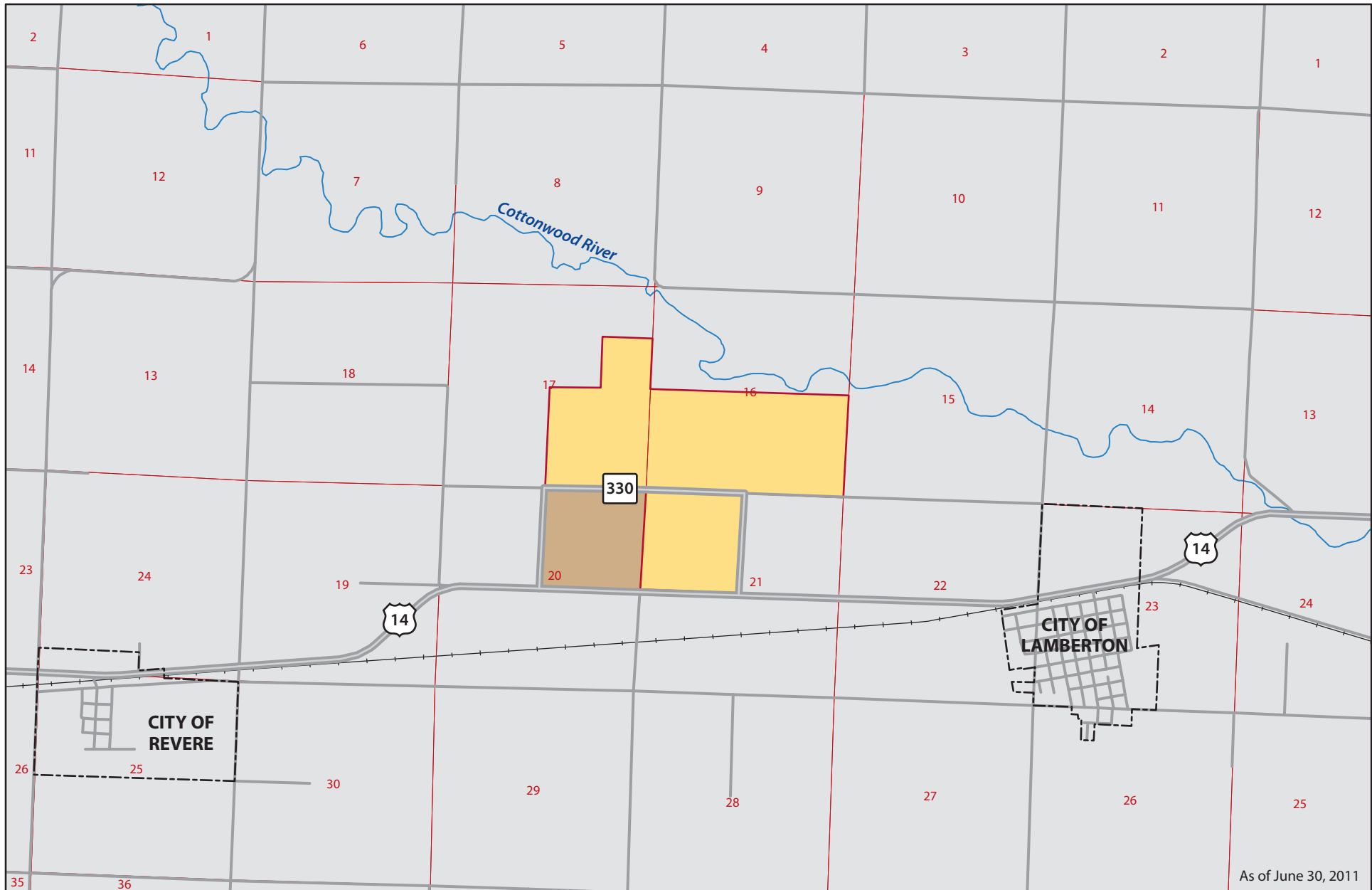
Tract	Acquisition Date/ Cost	-----Surface / Mineral-----			Property ID Nbr	County/ State/ Country	How Acquired/ Previous Owner	
		Current	Net Acres	Gross Acres				Ownership%
1501.00	08/07/1912		204.553	246.020	100.000	18-107-022-31	WASECA	PURCHASE
	* \$34,442.50		204.553	246.020	100.000		MN UNITED STATES	ROSCOE P. AND DAISY M. WARD
1502.00	06/20/1940		301.990	351.260	100.000	13-107-023-11	WASECA	PURCHASE
	* \$40,000.00		307.210	351.260	100.000		MN UNITED STATES	DAISY M., EMERSON & VERA WARD
1504.00	11/28/1953		0.990	0.990	100.000	18-107-022-42	WASECA	PURCHASE
	\$7,000.00		0.990	0.990	100.000		MN UNITED STATES	EMERSON C. & VERA L. WARD
1506.00	10/27/1971		17.260	18.250	100.000	18-107-022-43	WASECA	PURCHASE
	* \$42,000.00		18.250	18.250	100.000		MN UNITED STATES	WILLIAM H. AND RUTH A. PAPKE
1507.00	04/18/1976		206.354	232.250	100.000	19-107-022-21	WASECA	PURCHASE
	* \$145,000.00		232.250	232.250	100.000		MN UNITED STATES	KENNETH AND JEANETTE PRIEBE
1508.01	04/23/1970		0.000	0.000	0.000	24-107-023-11	WASECA	EASEMENT
	\$1.00		0.000	0.000	0.000		MN UNITED STATES	JOHN KRASSIN, ROMAN KALIS AND ANNA KALIS
1508.02	06/26/1951		0.000	0.000	0.000	08-107-022-42	WASECA	EASEMENT
	\$1.00		0.000	0.000	0.000		MN UNITED STATES	CITY OF WASECA
1509.00	02/28/1994		117.818	120.000	100.000	24-107-023-24	WASECA	PURCHASE
	* \$162,000.00		120.000	120.000	100.000		MN UNITED STATES	KENNETH AND JANICE STENDEL AND VICTOR AND SHIRL
1510.00	03/11/1994		75.777	80.000	100.000	24-107-023-24	WASECA	PURCHASE
	* \$108,000.00		80.000	80.000	100.000		MN UNITED STATES	KENNETH AND MARGARET KRASSIN

NET TOTALS FOR CAMPUS:

924.742

963.253

* Asterisk reflects original acquisition cost before deduction



As of June 30, 2011

Real Estate Inventory



University of Minnesota

**Southwest Research
and Outreach Center
Redwood County**

- Southwest Research and Outreach Center
- Elwell Trust

N



0 1/4 1/2 1 Mile

This map is intended to be used for planning purposes only and should not be relied upon where a survey is required.

Sources: Real Estate Office, MNDOT, MNDNR, Redwood County

Real Estate Inventory

UNIVERSITY OF MINNESOTA

June 30, 2011

Property

Southwest Research and Outreach Center

Highway 330
Lamberton, MN 56152

Area

679.450 acres

Description

Parts of Section 16, 17, 20 and 21, Township 109 North, Range 37 West
Redwood County

Use

Agricultural research.

Rights/Restrictions

All rights acquired.
Approximately 11 acres in Section 16 are subject to a life estate to the former owners.

Administrator

Head
Southwest Research and Outreach Center
P.O. Box 428
Lamberton, MN 56152

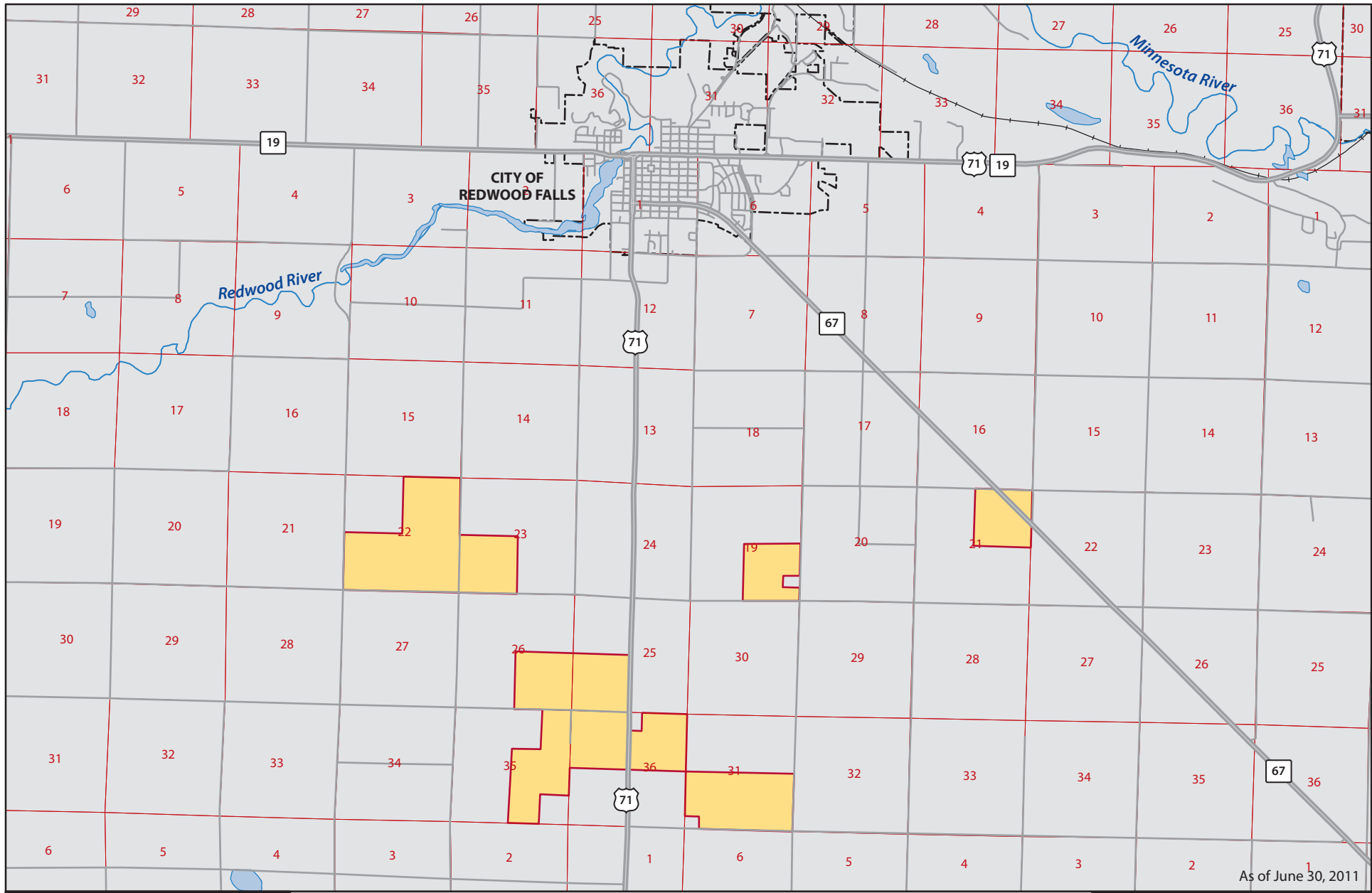
Comments

The NE $\frac{1}{4}$ of Section 20 is the Elwell Trust Property/Elwell Agroecology Farm.

UNIVERSITY OF MINNESOTA
REAL ESTATE OFFICE
CURRENT LAND HOLDINGS BY CAMPUS
SOUTHWEST RESEARCH AND OUTREACH CENTER (SWES)

Tract	Acquisition Date/ Cost	-----Surface / Mineral-----			Property ID Nbr	County/ State/ Country	How Acquired/ Previous Owner
		Current	Net Acres	Gross Acres			
1551.00	02/11/1959 \$60,000.00	200.000	200.000	100.000	17-109-037-14	REDWOOD MN UNITED STATES	PURCHASE ROGER W. AND RUBY V. FRANK
1552.00	01/27/1959 \$12,000.00	40.000	40.000	100.000	16-109-037-33	REDWOOD MN UNITED STATES	PURCHASE WILLIAM AND MARGARET BEHREND
1553.00	11/10/1967 * \$60,000.00	159.450	160.000	100.000	21-109-037-20	REDWOOD MN UNITED STATES	PURCHASE T. E. AND GERTRUDE G. KUEHL
1554.01	06/28/1983 \$482,400.00	268.870	268.870	100.000	16-109-037-32	REDWOOD MN UNITED STATES	PURCHASE WILLIAM & MARGARET BEHREND
1554.02	06/28/1983 \$1.00	11.130	11.130	100.000	16-109-037-32	REDWOOD MN UNITED STATES	GIFT WILLIAM AND MARGARET BEHREND
1555.00	12/17/2003 \$0.00	0.000	0.000	0.000	16-109-037-00	REDWOOD MN UNITED STATES	EASEMENT ZONA KRINKE
NET TOTALS FOR CAMPUS:		679.450	680.000				

* Asterisk reflects original acquisition cost before deduction



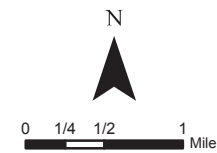
Real Estate Inventory



University of Minnesota

Sanders Crop Management Center Redwood County

 Sanders Crop Management Center



This map is intended to be used for planning purposes only and should not be relied upon where a survey is required.

Sources: Real Estate Office, MNDOT, MNDNR, Redwood County

Real Estate Inventory

UNIVERSITY OF MINNESOTA

June 30, 2011

Property

Area

Sanders Crop Management Center

2039.172 acres

Redwood Falls, MN 56283

Description

Parts of Section 19, 21 and 31, Township 112 North, Range 35 West; and Parts of Section 22, 23, 25, 26, 35 and 36, Township 112 North, Range 36 West, Redwood County

Use

Majority leased for farming purposes; also interdisciplinary research.

Rights/Restrictions

All rights acquired. Twenty-five year University ownership requested by Donors. Income dedicated to the Parker D. Sanders and Isabella G. Sanders Fund, the net income of which shall be used for "scholarship, research, experimentation or other educational purposes...and for the maintenance, repairs, and, if necessary, replacement of Schulmerich Carillon..."

Administrator

Head
Southwest Research and Outreach Center
P.O. Box 428
Lamberton, MN 56152

Comments

The Sanders Fund is used to support interdisciplinary research projects within the Research and Outreach Center.

UNIVERSITY OF MINNESOTA
REAL ESTATE OFFICE
CURRENT LAND HOLDINGS BY CAMPUS
SANDERS CROP MANAGEMENT CENTER (SCMC)

Tract	Acquisition Date/ Cost	-----Surface / Mineral-----			Property ID Nbr	County/ State/ Country	How Acquired/ Previous Owner
		Current Net Acres	Gross Acres	Ownership%			
1997.01	06/27/1986	75.500	160.000	50.000	19-112-035-41	REDWOOD MN UNITED STATES	BEQUEST BOB B. EBBESEN, ET. AL. (ESTATE OF PARKER D. SANDE
	* \$1.00	80.000	160.000	50.000			
1997.02	06/27/1986	77.000	154.000	50.000	21-112-035-11	REDWOOD MN UNITED STATES	BEQUEST BOB B. EBBESEN, ET. AL. (ESTATE OF PARKER D. SANDE
	\$1.00	77.000	154.000	50.000			
1997.03	07/22/1986	149.501	307.040	50.000	31-112-035-31	REDWOOD MN UNITED STATES	BEQUEST BOB B. EBBESEN, ET. AL. (ESTATE OF PARKER D. SANDE
	* \$1.00	153.520	307.040	50.000			
1997.04	06/27/1986	240.000	480.000	50.000	22-112-036-11	REDWOOD MN UNITED STATES	BEQUEST BOB B. EBBESEN, ET. AL. (ESTATE OF PARKER D. SANDE
	\$1.00	240.000	480.000	50.000			
1997.05	06/27/1986	80.000	160.000	50.000	23-112-036-31	REDWOOD MN UNITED STATES	BEQUEST BOB B. EBBESEN, ET. AL. (ESTATE OF PARKER D. SANDE
	\$1.00	80.000	160.000	50.000			
1997.06	06/27/1986	80.000	160.000	50.000	25-112-036-31	REDWOOD MN UNITED STATES	BEQUEST BOB B. EBBESEN, ET. AL. (ESTATE OF PARKER D. SANDE
	\$1.00	80.000	160.000	50.000			
1997.07	06/27/1986	80.000	160.000	50.000	26-112-036-41	REDWOOD MN UNITED STATES	BEQUEST BOB B. EBBESEN, ET. AL. (ESTATE OF PARKER D. SANDE
	\$1.00	80.000	160.000	50.000			
1997.08	08/02/1971	166.170	166.170	100.000	35-112-036-42	REDWOOD MN UNITED STATES	BEQUEST BOB B. EBBESEN, ET. AL. (ESTATE OF PARKER D. SANDE
	\$1.00	166.170	166.170	100.000			
1997.09	06/27/1986	74.500	160.000	50.000	36-112-036-11	REDWOOD MN UNITED STATES	BEQUEST BOB B. EBBESEN, ET. AL.
	* \$1.00	80.000	160.000	50.000			
1997.11	01/22/1993	75.500	160.000	50.000	19-112-035-41	REDWOOD MN UNITED STATES	BEQUEST BOB B. EBBESEN, ET. AL. (ESTATE OF PARKER D. SANDE
	* \$1.00	80.000	160.000	50.000			
1997.12	01/22/1993	77.000	154.000	50.000	21-112-035-11	REDWOOD MN UNITED STATES	BEQUEST BOB B. EBBESEN, ET. AL. (ESTATE OF PARKER D. SANDE
	\$1.00	77.000	154.000	50.000			
1997.13	01/22/1993	149.501	307.040	50.000	31-112-035-31	REDWOOD MN UNITED STATES	BEQUEST BOB B. EBBESEN, ET. AL. (ESTATE OF PARKER D. SANDE
	* \$1.00	153.520	307.040	50.000			
1997.14	01/22/1993	240.000	480.000	50.000	22-112-036-11	REDWOOD MN UNITED STATES	BEQUEST BOB B. EBBESEN, ET. AL. (ESTATE OF PARKER D. SANDE
	\$1.00	240.000	480.000	50.000			
1997.15	01/22/1993	80.000	160.000	50.000	23-112-036-31	REDWOOD MN UNITED STATES	BEQUEST BOB B. EBBESEN, ET. AL. (ESTATE OF PARKER D. SANDE
	\$1.00	80.000	160.000	50.000			

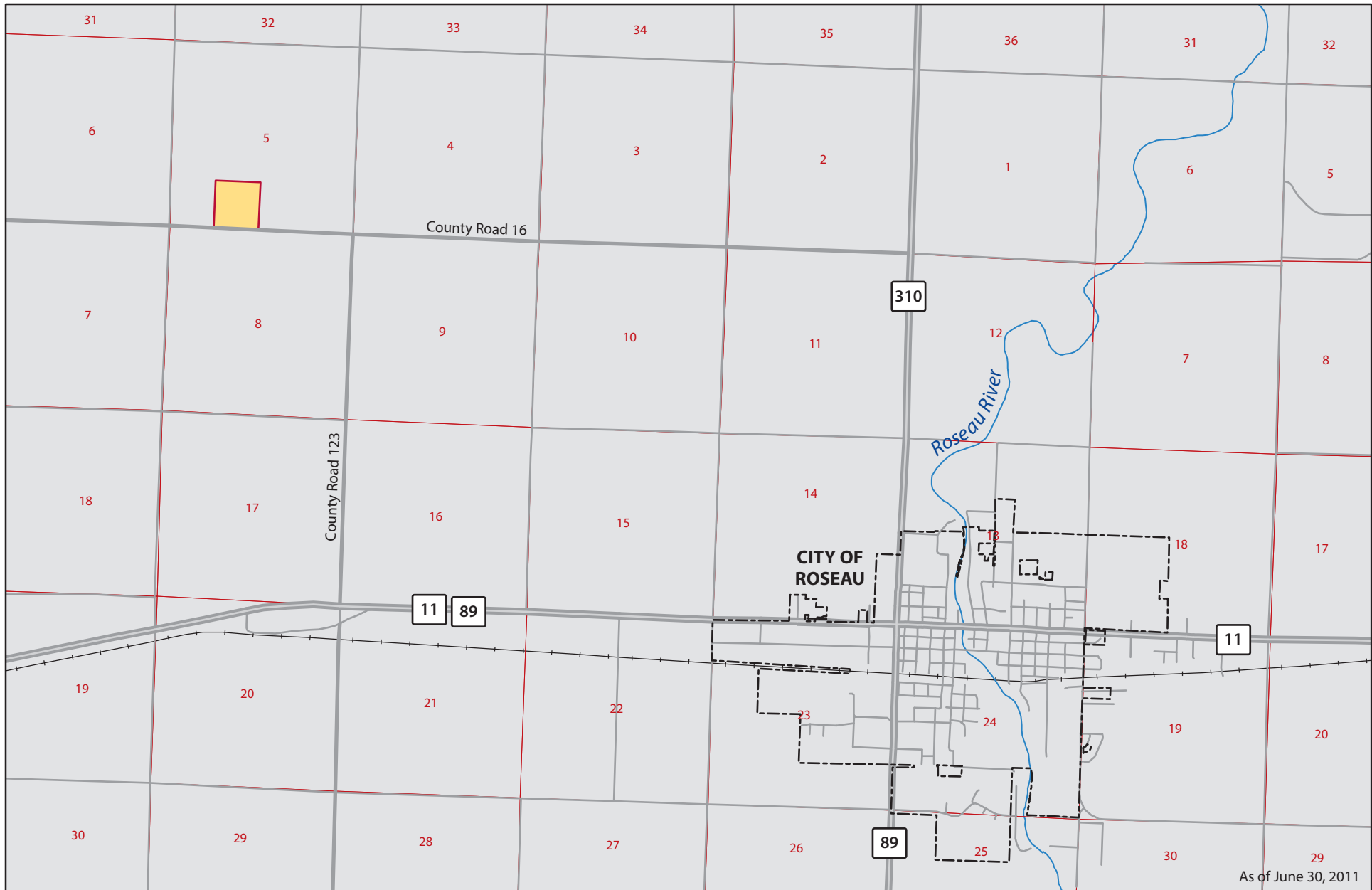
* Asterisk reflects original acquisition cost before deduction

UNIVERSITY OF MINNESOTA
REAL ESTATE OFFICE
CURRENT LAND HOLDINGS BY CAMPUS
SANDERS CROP MANAGEMENT CENTER (SCMC)

Tract	Acquisition Date/ Cost	-----Surface / Mineral-----			Property ID Nbr	County/ State/ Country	How Acquired/ Previous Owner
		Current Net Acres	Gross Acres	Ownership%			
1997.16	01/22/1993	80.000	160.000	50.000	25-112-036-31	REDWOOD MN UNITED STATES	BEQUEST BOB B. EBBESEN, ET. AL. (ESTATE OF PARKER D. SANDE
	\$1.00	80.000	160.000	50.000			
1997.17	01/22/1993	80.000	160.000	50.000	25-112-036-31	REDWOOD MN UNITED STATES	BEQUEST BOB B. EBBESEN, ET. AL. (ESTATE OF PARKER D. SANDE
	\$1.00	80.000	160.000	50.000			
1997.18	06/27/1986	80.000	160.000	50.000	36-112-036-31	REDWOOD MN UNITED STATES	BEQUEST BOB B. EBBESEN, ET. AL. (ESTATE OF PARKER D. SANDE
	\$1.00	80.000	160.000	50.000			
1997.19	01/22/1993	74.500	160.000	50.000	36-112-036-11	REDWOOD MN UNITED STATES	BEQUEST BOB B. EBBESEN, ET. AL. (ESTATE OF PARKER D. SANDE
	* \$1.00	80.000	160.000	50.000			
1997.20	01/22/1993	80.000	160.000	50.000	36-112-036-31	REDWOOD MN UNITED STATES	BEQUEST BOB B. EBBESEN, ET. AL. (ESTATE OF PARKER D. SANDE
	\$1.00	80.000	160.000	50.000			

NET TOTALS FOR CAMPUS: 2,039.172 2,067.210

* Asterisk reflects original acquisition cost before deduction




Real Estate Inventory



University of Minnesota

**Grass Seed Field Lab
Roseau County**

 Grass Seed Field Lab



This map is intended to be used for planning purposes only and should not be relied upon where a survey is required.

Sources: Real Estate Office, MNDOT, MNDNR, Roseau County

Real Estate Inventory

UNIVERSITY OF MINNESOTA

June 30, 2011

Property

Grass Seed Field Lab

HCR 5, P.O. Box 22
Roseau, MN 56751

Area

40.00 acres

Description

The SE $\frac{1}{4}$ of the SW $\frac{1}{4}$ of Section 5, Township 162 N, Range 40 West, Roseau County

Use

Grass seed research.

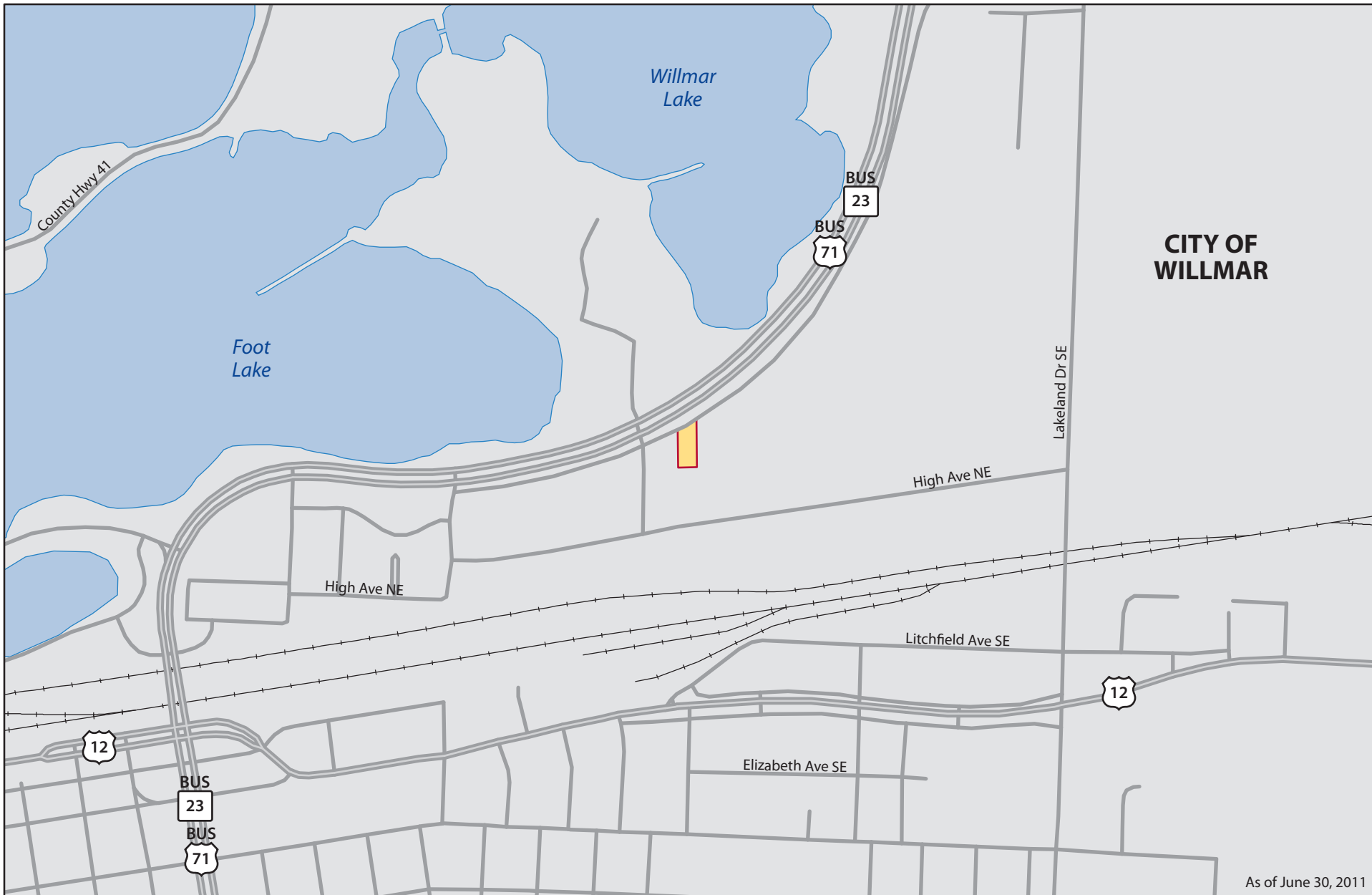
Rights/Restrictions

All rights acquired with any income dedicated to the College of Food, Agricultural and Natural Resource Sciences (Land) and the Department of Agronomy and Plant Genetics (Building).

Administrator

Head
Department of Agronomy and Plant Genetics – Twin Cities Campus
1991 Buford Circle
Room 411 Borlaug Hall
St. Paul, MN 55108-6026

Comments




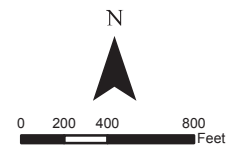
Real Estate Inventory



University of Minnesota

**Minnesota Poultry Testing Lab
Kandiyohi County**

 Minnesota Poultry Testing Lab



This map is intended to be used for planning purposes only and should not be relied upon where a survey is required.

Sources: Real Estate Office, MNDOT, MNDNR, Kandiyohi County

As of June 30, 2011

Real Estate Inventory

UNIVERSITY OF MINNESOTA

June 30, 2011

Property

Area

Minnesota Poultry Testing Laboratory

0.798 acres

622 Business Highway 71
Willmar, MN 56201

Description

Lot 1 and the Easterly 20 Feet of Lot 2 as Measured along the North Line of said Lot 2 of Block 1, North 71 Addition, Kandiyohi County

Use

Serology and poultry testing laboratory (operated by the University and the Minnesota Board of Animal Health).

Rights/Restrictions

All rights acquired.

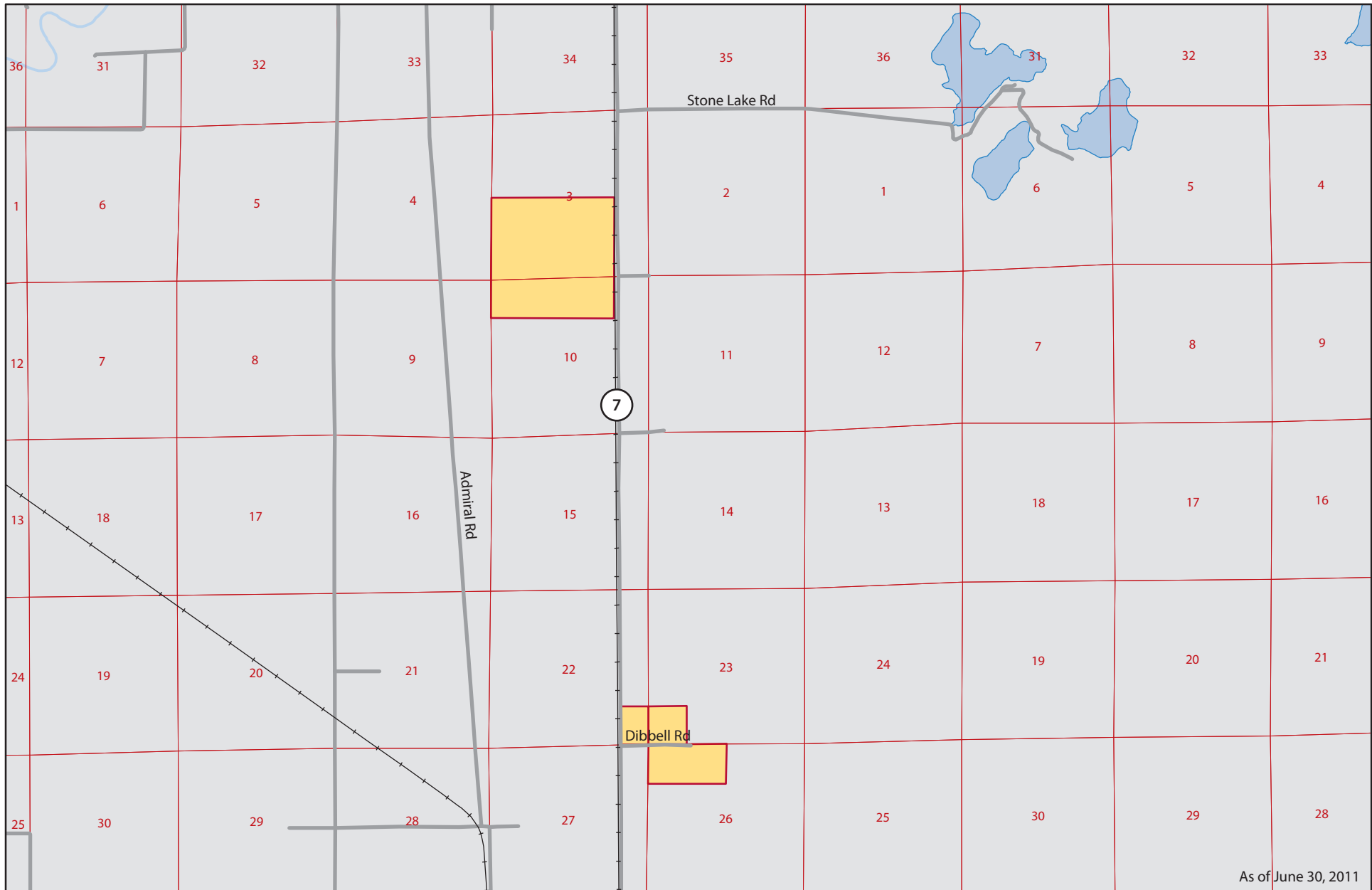
Administrator

Director
Minnesota Poultry Testing Laboratory
P.O. Box 126
Willmar, MN 56201

Dean
College of Veterinary Medicine
Twin Cities Campus
455 Veterinary Teaching Hospitals
352 Boyd Avenue

Comments

This property was acquired in an exchange for the previous Poultry Testing Lab (known as the Willmar Field Laboratory).




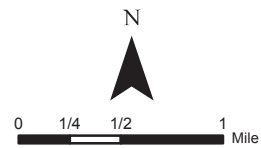
Real Estate Inventory



University of Minnesota

**Fens Research Facility
Itasca County**

 Fens Research Facility



This map is intended to be used for planning purposes only and should not be relied upon where a survey is required.

Sources: Real Estate Office, MNDOT, MNDNR, St Louis County

As of June 30, 2011

Real Estate Inventory

UNIVERSITY OF MINNESOTA

June 30, 2011

Property

Fens Research Facility

8760 Dibbell Road
Zim, MN 55799

Area

523.710 acres

Description

Parts of Sections 3, 10, 22, 23, and 26, Township 55 North, Range 18 West
St. Louis County

Use

Peatland and wetland research (NRRI, Duluth Campus).

Rights/Restrictions

All rights acquired, except peat fuel stockpiles in some tracts.
Use restricted (to research) and non-lease and non-sale restrictions in existence through
October 12, 1996.
Sale proceeds shared with Grantor if property sold before October 12, 2026.
RGGGS holds 50% Revenues/Royalties to 362.400 acres (minerals only).

Administrator

Director
National Resources Research Institute
3rd Floor NRRI Building
3151 Miller Trunk Highway
Duluth, MN 55811

Comments

Acquired from the State of Minnesota, Iron Range Resources and Rehabilitation Board, for
\$1.00. At June 30, 2011, 458.292 acres subject to permanent easements for a wetland bank
granted by the University to the State of Minnesota Board of Soil and Water Resources.

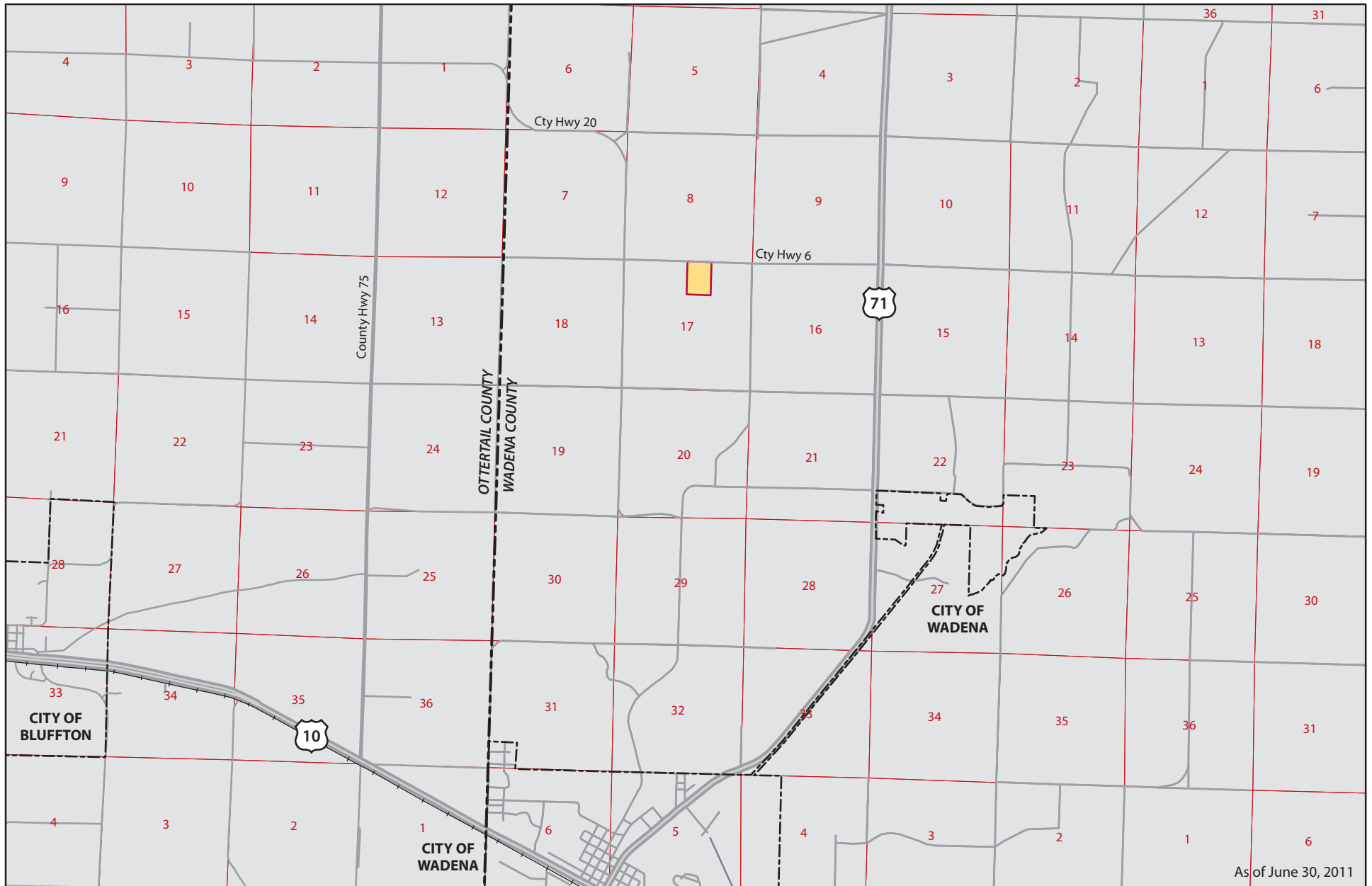
UNIVERSITY OF MINNESOTA
REAL ESTATE OFFICE
CURRENT LAND HOLDINGS BY CAMPUS
FENS RESEARCH FACILITY (FRF)

Tract	Acquisition Date/ Cost	-----Surface / Mineral-----			Property ID Nbr	County/ State/ Country	How Acquired/ Previous Owner	
		Current	Net Acres	Gross Acres				Ownership%
2337.01	10/13/1986		160.000	160.000	100.000	03-055-018-31	ST. LOUIS	PURCHASE
	\$1.00		160.000	160.000	100.000		MN UNITED STATES	STATE OF MINNESOTA, DEPT. OF IRRRB
2337.02	10/13/1986		91.470	91.470	100.000	03-055-018-41	ST. LOUIS	PURCHASE
	\$1.00		91.470	91.470	100.000		MN UNITED STATES	STATE OF MINNESOTA, DEPT. OF IRRRB
2337.03	10/13/1986		46.240	46.240	100.000	10-055-018-12	ST. LOUIS	PURCHASE
	\$1.00		46.240	46.240	100.000		MN UNITED STATES	STATE OF MINNESOTA, DEPT. OF IRRRB
2337.04	10/13/1986		80.000	80.000	100.000	10-055-018-21	ST. LOUIS	PURCHASE
	\$1.00		80.000	80.000	100.000		MN UNITED STATES	STATE OF MINNESOTA, DEPT. OF IRRRB
2337.05	10/13/1986		26.000	26.000	100.000	22-055-018-44	ST. LOUIS	PURCHASE
	\$1.00		26.000	26.000	100.000		MN UNITED STATES	STATE OF MINNESOTA, DEPT. OF IRRRB
2337.06	10/13/1986		40.000	40.000	100.000	23-055-018-33	ST. LOUIS	PURCHASE
	\$1.00		40.000	40.000	100.000		MN UNITED STATES	STATE OF MINNESOTA, DEPT. OF IRRRB
2337.07	10/13/1986		80.000	80.000	100.000	26-055-018-21	ST. LOUIS	PURCHASE
	\$1.00		80.000	80.000	100.000		MN UNITED STATES	STATE OF MINNESOTA, DEPT. OF IRRRB

NET TOTALS FOR CAMPUS:

523.710

523.710




Real Estate Inventory



University of Minnesota

**Forest Research Site
Wadena County**

 Forest Research Site



This map is intended to be used for planning purposes only and should not be relied upon where a survey is required.

Sources: Real Estate Office, MNDOT, MNDNR, Wadena County

Real Estate Inventory

UNIVERSITY OF MINNESOTA

June 30, 2011

Property

Area

Forest Research Site – Wadena County

30.000 acres

County Road 6
Wadena, MN 56482

Description

The West 990 feet of the NW $\frac{1}{4}$ of the NE $\frac{1}{4}$ of Section 17, Township 135, Range 35,
Wadena County

Use

Field test for tree improvement research, part of the Forest Genetics Facility Project.

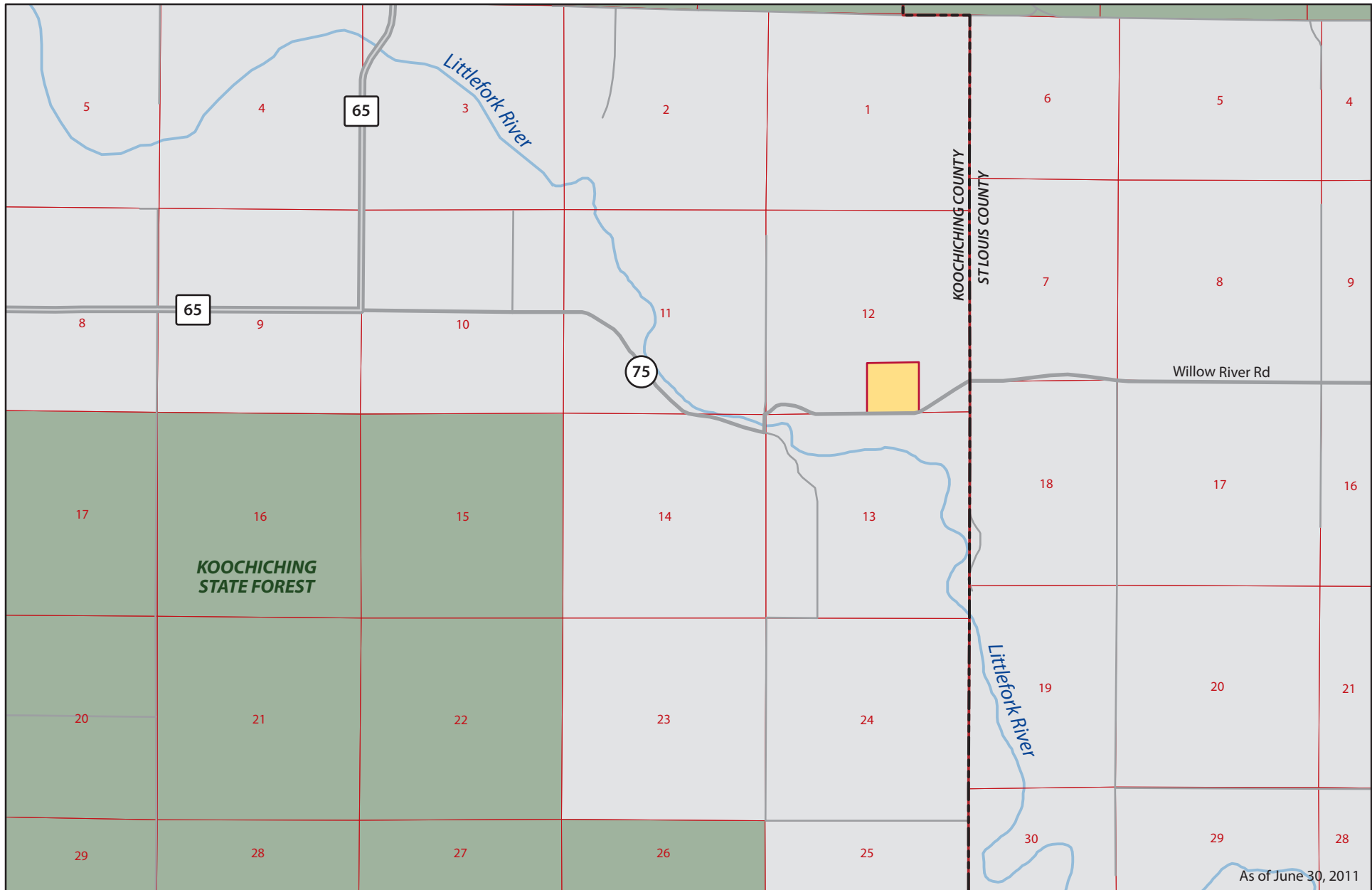
Rights/Restrictions

All rights acquired.

Administrator

Head
Department of Forest Resources – Twin Cities Campus
115 Green Hall
1530 Cleveland Avenue N
St. Paul, MN 5510

Comments




Real Estate Inventory



University of Minnesota

**Forest Research Site
Wadena County**

- Forest Research Site
- State Forest



This map is intended to be used for planning purposes only and should not be relied upon where a survey is required.

Sources: Real Estate Office, MNDOT, MNDNR, Koochiching County, St Louis County

Real Estate Inventory

UNIVERSITY OF MINNESOTA

June 30, 2011

Property

Area

Forest Research Site – Koochiching County

40.000 acres

County Road 75
Gheen, MN 55771

Description

SW $\frac{1}{4}$ of SE $\frac{1}{4}$, of Section 12, Township 63 North, Range 22, West of the Fourth Principal Meridian, Koochiching County

Use

Field test for tree improvement research, part of the Forest Genetics Facility Project.

Rights/Restrictions

All rights acquired, except minerals.

Administrator

Head
Department of Forest Resources – Twin Cities Campus
115 Green Hall
1530 Cleveland Avenue N
St. Paul, MN 55108

Comments






As of June 30, 2011


Real Estate Inventory



University of Minnesota

NOVA Laboratory
St. Louis County

-  NOVA Laboratory
-  State Forest
-  Access Easement



This map is intended to be used for planning purposes only and should not be relied upon where a survey is required.

Sources: Real Estate Office, MNDOT, MNDNR, St. Louis County

Real Estate Inventory

UNIVERSITY OF MINNESOTA

June 30, 2011

Property

NOvA Laboratory

10709 Bright Star Rd
Ash River, MN 55771

Area

45.9000 acres

Description

Government Lots 2 and 3, Section 18, Township 68, Range 19 West;
Access Easement: Parts of Section 13, 14, and 15, Township 68, Range 20;
St. Louis County

Use

Construction of the NuMI Off-Axis Electron Neutrino Appearance (NOvA) Detector, an international physics research laboratory.

Rights/Restrictions

All rights acquired, except minerals for 45.9 acres.
Permanent easement acquired for 3.5-mile access road.

Administrator

Head
School of Physics and Astronomy
College of Science and Engineering – Twin Cities Campus
116 Church St SE
Minneapolis, MN 55455

Comments

Easement 2109.020001 and 2109.040001 provides for access to the NovA Laboratory.

Real Estate Inventory – Leased Lands

UNIVERSITY OF MINNESOTA

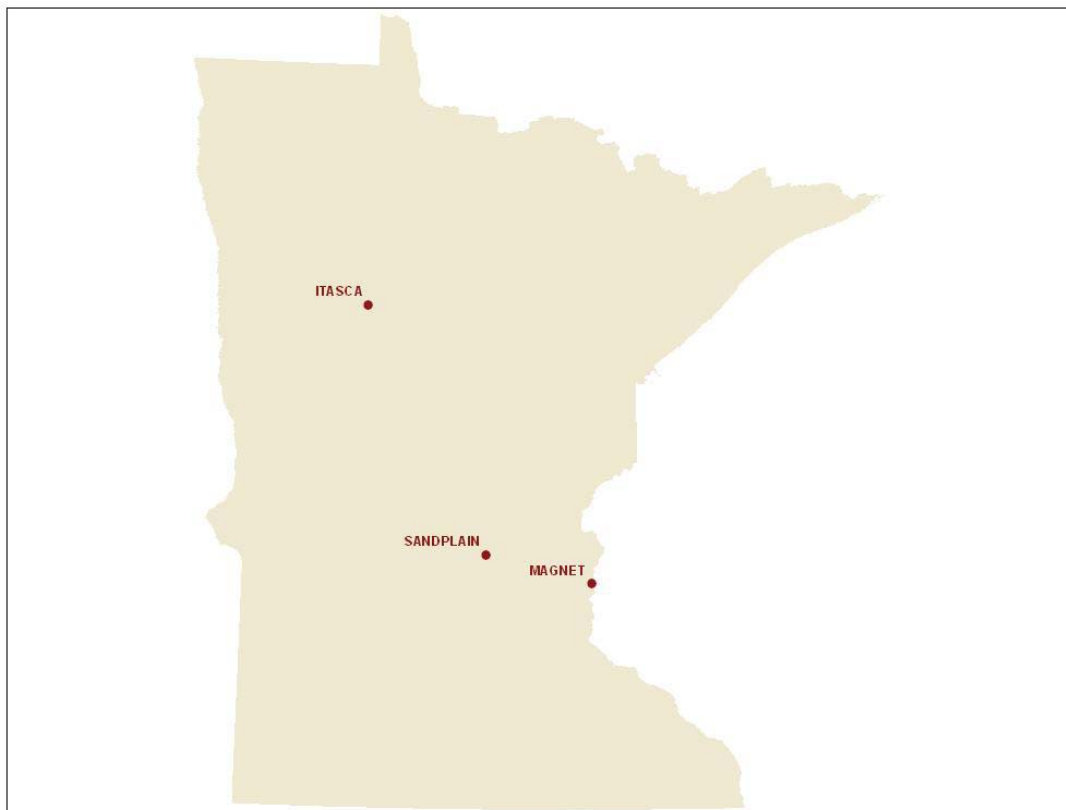
As of June 30, 2011

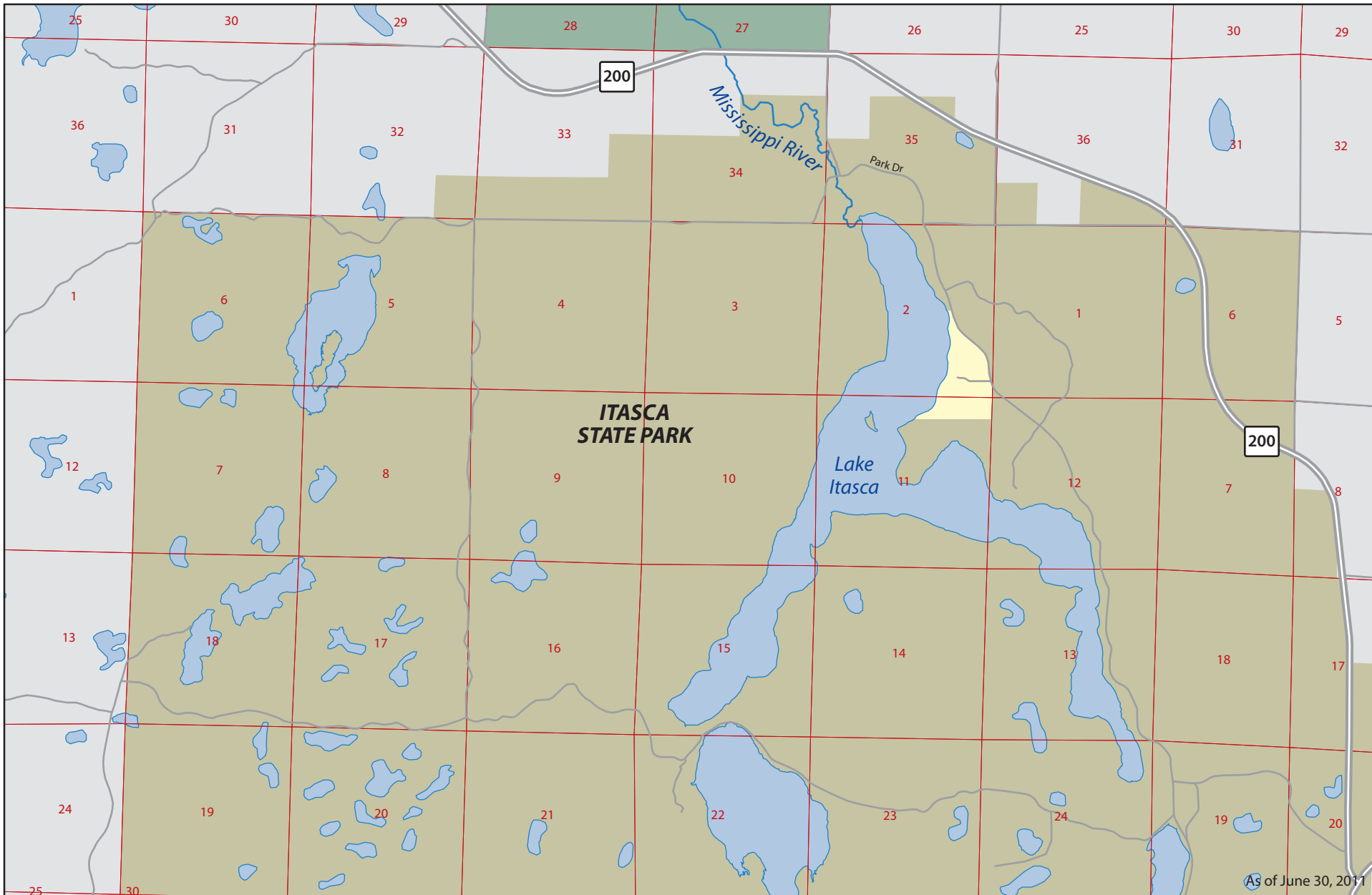
Property

Itasca Biological Station and Laboratories

Magnetic Test Facility

Sand Plain Research Farm






Real Estate Inventory



University of Minnesota

**Itasca Biological Station
and Laboratories
Clearwater County**

- Itasca Biological Station and Laboratories
- State Forest
- State Park



This map is intended to be used for planning purposes only and should not be relied upon where a survey is required.

Sources: Real Estate Office, MNDOT, MNDNR, Clearwater County, Hubbard County

Real Estate Inventory

UNIVERSITY OF MINNESOTA

June 30, 2011

Property

Area

Itasca Biological Station and Laboratories

79.200 acres

Itasca State Park
Lake Itasca, MN 56460

Description

Those portions of Government Lots 6 and 9, Section 2, and the North 660 feet of Government Lots 2 and 3, Section 11, lying Westerly of the Itasca State Park Main Drive, all in Township 143 North, Range 36 West, Clearwater County

Use

Research and education (biological sciences and forestry).

Rights/Restrictions

79.200 acres leased from the State of Minnesota; buildings owned by University.

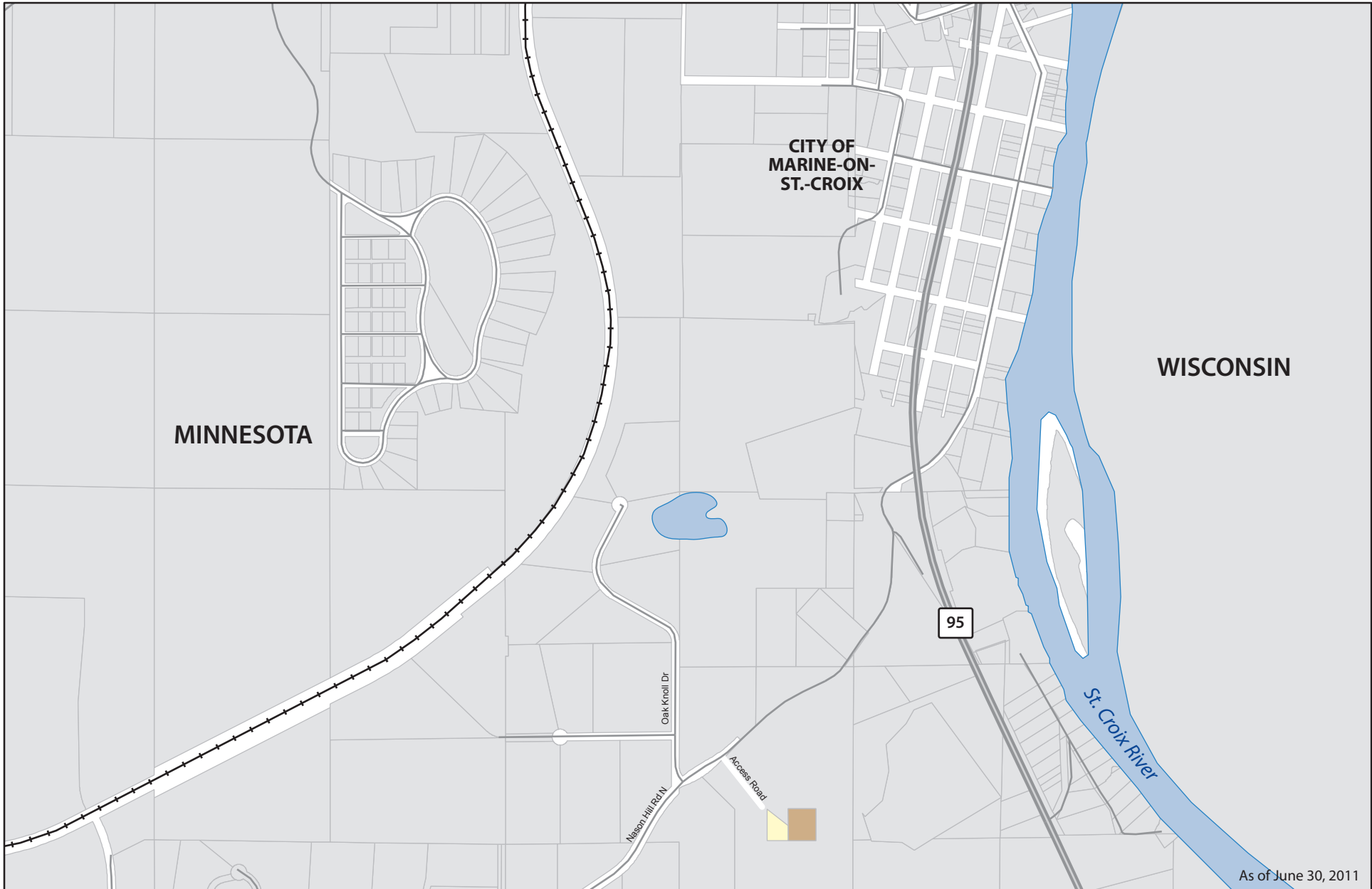
Administrator

Resident Manager
Lake Itasca Forestry Biological Station
Lake Itasca, MN 56460

Program Director
Itasca Biology Program
Twin Cities Campus
123 Snyder Hall
1475 Gortner Ave.
St. Paul, MN 55108

Comments

University lease number L-707.



As of June 30, 2011

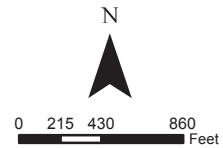
Real Estate Inventory



University of Minnesota

**O'Brien Observatory (Owned)
Magnetic Test Facility (Leased)
Washington County**

- Magnetic Test Facility
- O'Brien Observatory
- Railroad



This map is intended to be used for planning purposes only and should not be relied upon where a survey is required.

Sources: Real Estate Office, MetroGIS, MNDOT, MNDNR, Washington County

Real Estate Inventory

UNIVERSITY OF MINNESOTA

June 30, 2011

Property

Magnetic Test Facility

County Road No. 7
Marine on St. Croix, MN 55047

Area

1.330 acres

Description

Part of the SE $\frac{1}{4}$ of the SE $\frac{1}{4}$ Section 12, Township 31 North, Range 20 West,
Washington County

Use

Research (related to electricity).

Rights/Restrictions

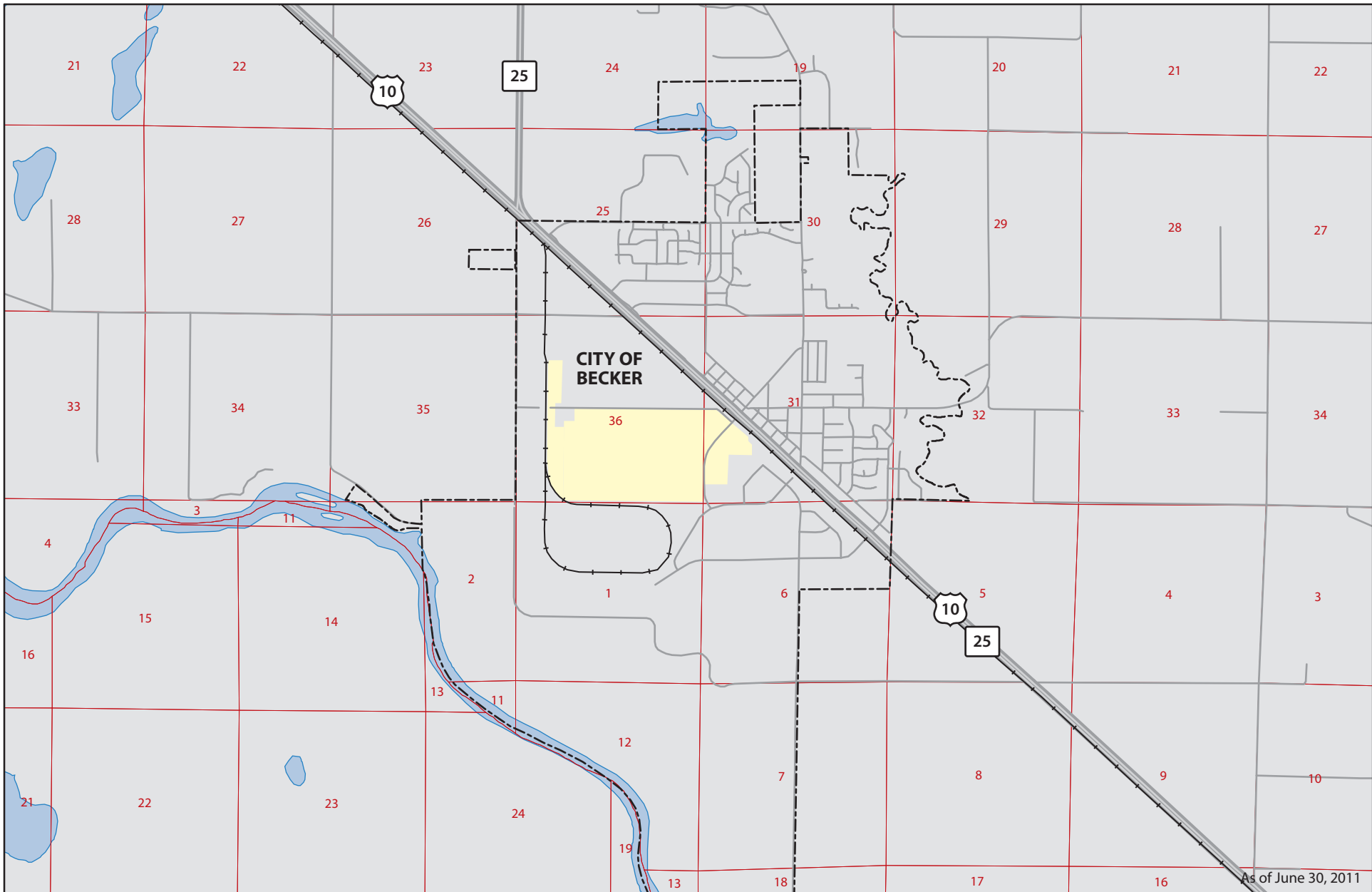
1.330 acres leased from Terrence and Thomund O'Brien; building owned by the University.

Administrator

Director, O'Brien Observatory
Department of Astronomy
356 Tate Lab of Physics
116 Church Street SE
Minneapolis, MN 55455

Comments

Lease number L-710.
Property is adjacent to the O'Brien Observatory.



Real Estate Inventory



University of Minnesota

**Sand Plain Research Farm
Sherburne County**

 Sand Plain
Research Farm

N



0 800 1,600 3,200
Feet

This map is intended to be used for planning purposes only and should not be relied upon where a survey is required.

Sources: Real Estate Office, MNDOT, MNDNR, Sherburne County

Real Estate Inventory

UNIVERSITY OF MINNESOTA

June 30, 2011

Property

Area

Sand Plain Research Farm

303.000 acres

Highway 10
Becker, MN 55308

Description

Parts of Section 31, Township 34 North, Range 28 West; and Parts of Section 36, Township 34 North, Range 29 West,
Sherburne County

Use

Agricultural research.

Rights/Restrictions

303.00 acres leased from Xcel Energy; buildings owned by the University.

Administrator

Administrator
Sand Plain Research Farm
P.O. Box 344
13502 Hancock St.
Becker, MN 55308

Director
Agricultural Experiment Station
220 Coffey Hall
1420 Eckles Avenue
St. Paul, MN 55108

Comments

University lease number L-703.

Real Estate Inventory – Non-U.S. Properties

UNIVERSITY OF MINNESOTA

As of June 30, 2011

Property

Birmingham, England Properties



As of June 30, 2011

Real Estate Inventory

University of Minnesota

Birmingham, England Properties
43 Seymore Close, 39 Seymore Close,
25 Seymore Close

 Birmingham Leasehold

N


This map is intended to be used for planning purposes only and should not be relied upon where a survey is required.

Sources: Real Estate Office, ESRI

Real Estate Inventory

UNIVERSITY OF MINNESOTA

June 30, 2011

Property

Area

Birmingham Properties

0.000 acres

43 Seymour Close
Sellywick Road
Selly Park
Birmingham B29 7JD
England

39 Seymour Close
Sellywick Road
Selly Park
Birmingham B29 7JD
England

25 Seymour Close
Sellywick Road
Selly Park
Birmingham B29 7JD
England

Description

Leasehold for a term of 125 years from June 24, 1982, the Second Floor Flat and Garage at 43 Seymour Close, Sellywick, Selly Park, Birmingham;

Leasehold for a term of 125 years from June 24, 1982, the First Floor Flat and Garage at 39 Seymour Close, Sellywick, Selly Park, Birmingham;

Leasehold for a term of 125 years from June 24, 1982, the First Floor Flat and Garage at 25 Seymour Close, Sellywick, Selly Park, Birmingham.

Use

Housing for Duluth Campus "Study in England" program faculty and students through 2010-2011 academic year; leased thereafter.

Rights/Restrictions

Leasehold only.

Administrator

Director, Office of International Education
University of Minnesota – Duluth
104 Kirby Student Center
10 University Drive
Duluth, MN 55812

Comments

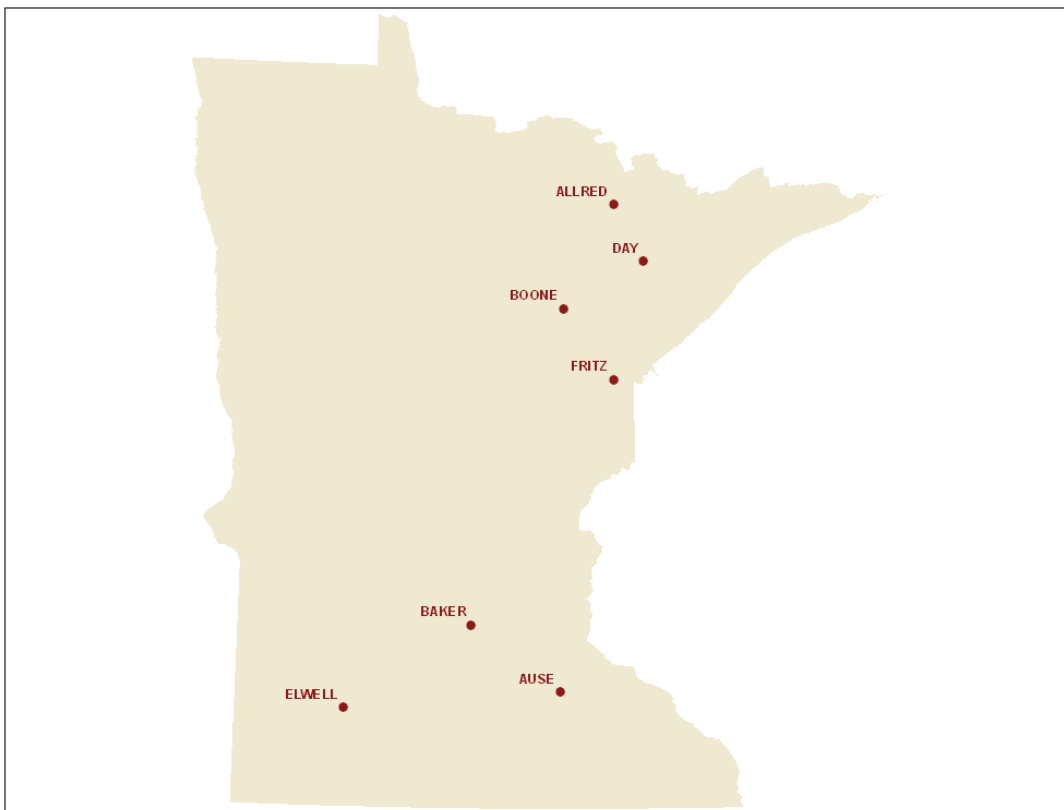
Real Estate Inventory – Trust Properties

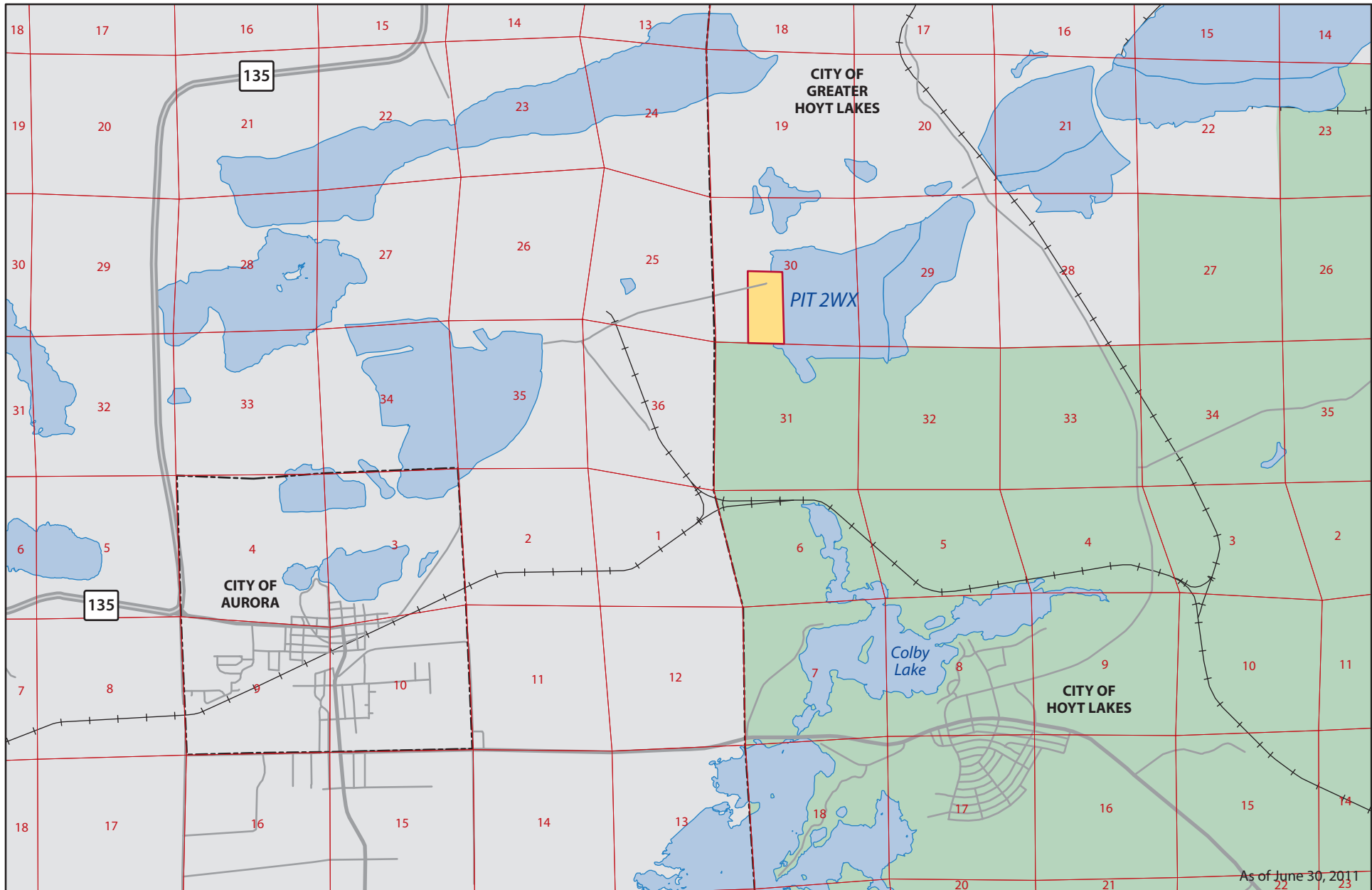
UNIVERSITY OF MINNESOTA

As of June 30, 2011

Property

Day Trust
Ause Trust
Baker Trust
Allred Trust
Elwell Trust
Boone Trust
Fritz (Berthiaume) Trust





As of June 30, 2011

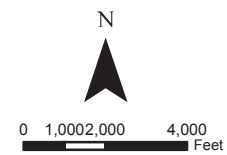
Real Estate Inventory



University of Minnesota

**Day Trust
St. Louis County**

- Day Trust
- National Forest



This map is intended to be used for planning purposes only and should not be relied upon where a survey is required.

Sources: Real Estate Office, MNDOT, MNDNR, St. Louis County

Real Estate Inventory

UNIVERSITY OF MINNESOTA

June 30, 2011

Property

Area

Day Trust Property

80.000 acres

County Highway 110
Hoyt Lakes, MN 55705

Description

The E ½ of the SW ¼, Section 30, Township 59 North, Range 14 West
St. Louis County

Use

Previously leased to the Erie Mining Company.

Rights/Restrictions

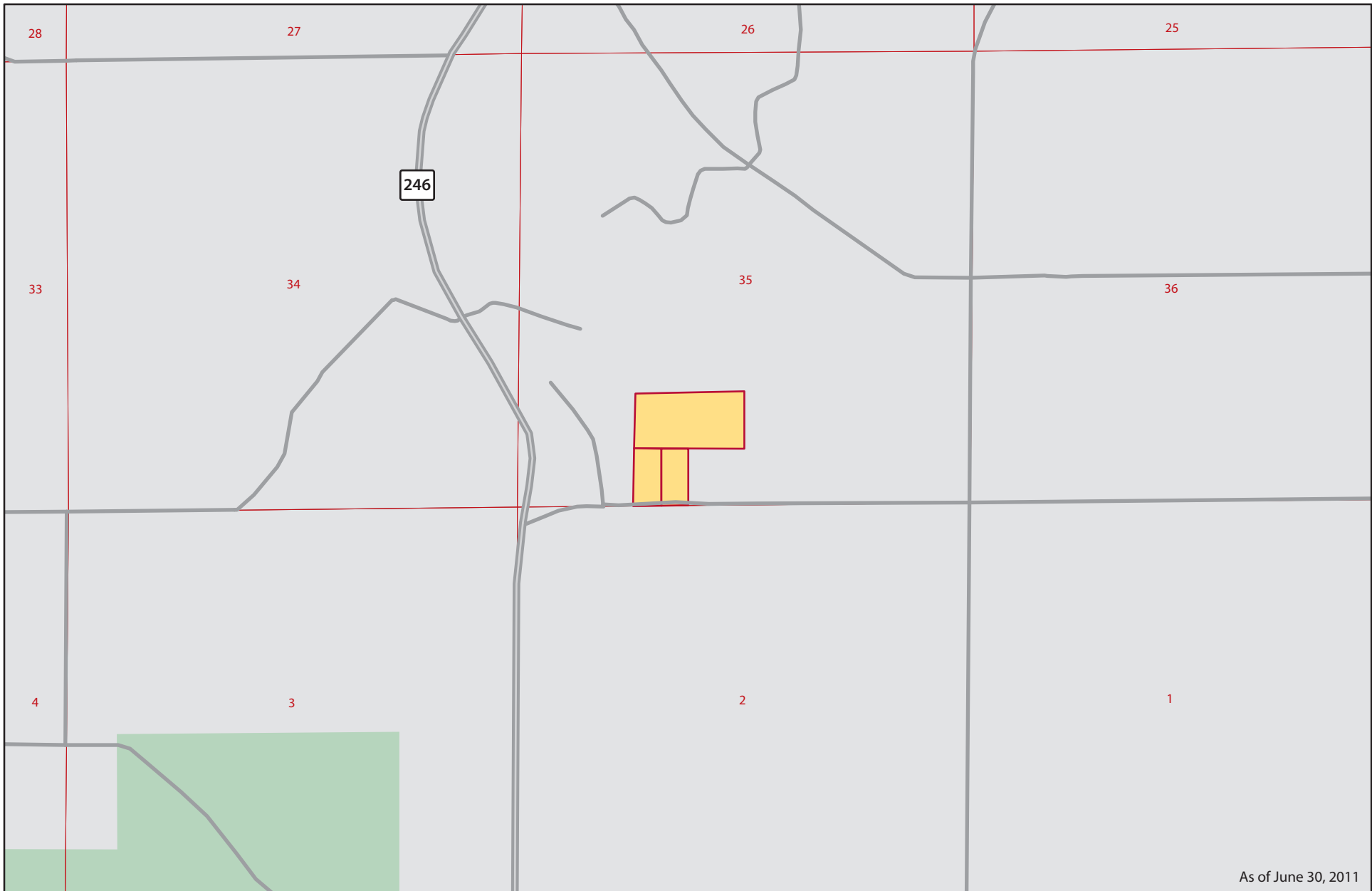
Timber rights reserved to Mountain Iron Company.
Proceeds generated from use or sale of this property are restricted as follows:
One-half to the University's Pioneer Fund, to be used preferably in the field of Music and Fine Arts; and
One-half to the donor's named beneficiaries.

Administrator

Director of Real Estate
424 Donhowe Building
319 15th Avenue SE
Minneapolis, MN 55455

Comments

University Lease number U-152 was terminated October 30, 2001.







As of June 30, 2011

Real Estate Inventory

 University of Minnesota

**Ause Trust
 Rice County**

 Ause Trust
 State Park

This map is intended to be used for planning purposes only and should not be relied upon where a survey is required.

Sources: Real Estate Office, MNDOT, MNDNR, Rice County

Real Estate Inventory

UNIVERSITY OF MINNESOTA

June 30, 2011

Property

Area

Ause Trust Property

30.00 acres

Northfield Township
Nerstrand, MN 55053

Description

The N $\frac{1}{2}$ of the SE $\frac{1}{4}$ of the SW $\frac{1}{4}$;
the E $\frac{1}{2}$ of the SW $\frac{1}{4}$ of the SE $\frac{1}{4}$ of the SW $\frac{1}{4}$,
and the West 5 acres of the S $\frac{1}{2}$ of the SE $\frac{1}{4}$ of the SW $\frac{1}{4}$;
all in Section 35, Township 111 North, Range 19 West;
Rice County

Use

Research (College of Food, Agricultural and Natural Resource Sciences).

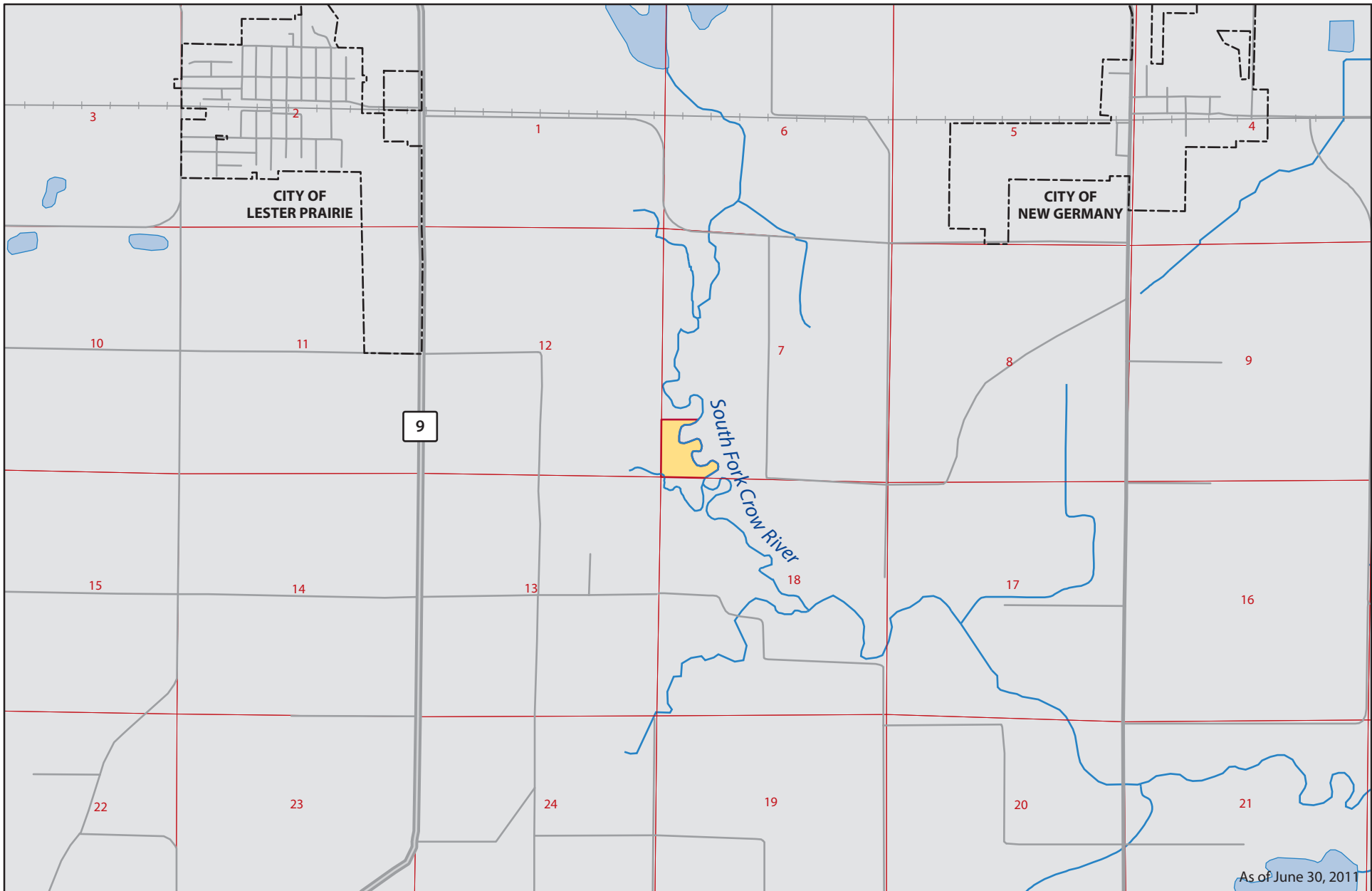
Rights/Restrictions

All rights acquired, except minerals in five acres.
Property was given to the University for use by College of Food, Agricultural and Natural Resource Sciences for research and related activities.

Administrator

Director of Real Estate
424 Donhowe Building
319 15th Avenue SE
Minneapolis, MN 55455

Comments




Real Estate Inventory



University of Minnesota

**Baker Trust
Carver County**

 Baker Trust

N



0 650 1,300 2,600
Feet

This map is intended to be used for planning purposes only and should not be relied upon where a survey is required.

Sources: Real Estate Office, MNDOT, MNDNR, Carver County

Real Estate Inventory

UNIVERSITY OF MINNESOTA

June 30, 2011

Property

Area

Baker Trust Property

20.200 acres

South Fork Crow River
Camden Township
Norwood, MN 55368

Description

Part of the SW $\frac{1}{4}$ of the SW $\frac{1}{4}$, Section 7, Township 116 North, Range 26 West, lying westerly of the south fork of the Crow River, Carver County

Access easement: Beginning at point on the east line of SE quarter of SEC12, T116N, R27W, 231.00 ft N of the SE corner of SE quarter; thence Wly parallel to the S line of SE quarter to the E line of the S $\frac{1}{2}$ of the S $\frac{1}{2}$ of the SW corner of the SE quarter; thence Nly along the E line to the NE corner of the S $\frac{1}{2}$ of the S $\frac{1}{2}$ of the SW quarter of the SE quarter; thence Wly along the N line of the S $\frac{1}{2}$ of this $\frac{1}{2}$ of the SW corner of the SE quarter to the NW corner of the S $\frac{1}{2}$ of the S $\frac{1}{2}$ of the SW quarter of the SE quarter and at the S line there terminating, all in McLeod County.

Use

Forestry Demonstration Area (College of Food, Agricultural and Natural Resource Sciences in cooperation with Department of Natural Resources)

Rights/Restrictions

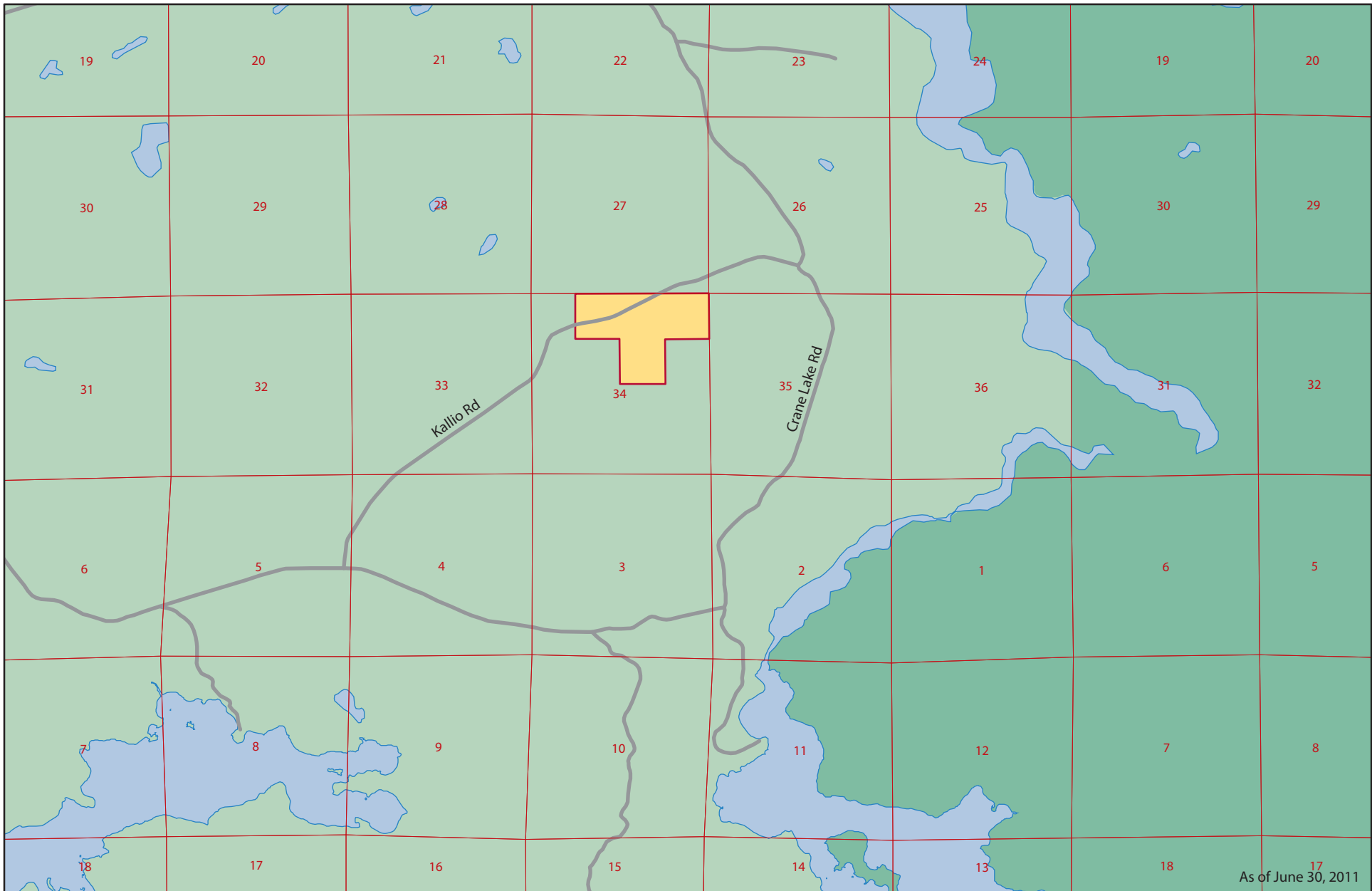
All rights acquired. Property was given to the University for use by the College of Food, Agricultural and Natural Resource Sciences for research and related activities.

Administrator

Director of Real Estate
424 Donhowe Building
319 15th Avenue SE
Minneapolis, MN 55455

Comments




Easement 1846.010001 provides access to the Baker Trust Property.




Real Estate Inventory

 University of Minnesota

**Allred Trust
 St. Louis County**

-  Allred Trust
-  State Forest
-  National Forest

N

 0 900 1,800 3,600
 Feet

This map is intended to be used for planning purposes only and should not be relied upon where a survey is required.

Sources: Real Estate Office, MNDOT, MNDNR, St. Louis County

Real Estate Inventory

UNIVERSITY OF MINNESOTA

June 30, 2011

Property

Allred Trust Property

Beatty Township
Cook, MN 55723

Area

160.000 acres

Description

The West $\frac{1}{2}$ and NE $\frac{1}{4}$ of the NE $\frac{1}{4}$; and the NE $\frac{1}{4}$ of the NW $\frac{1}{4}$;
all in Section 34, Township 64 North, Range 17 West,
St. Louis County

Use

Research, teaching, and demonstration/management programs by the Cloquet Forestry Center.

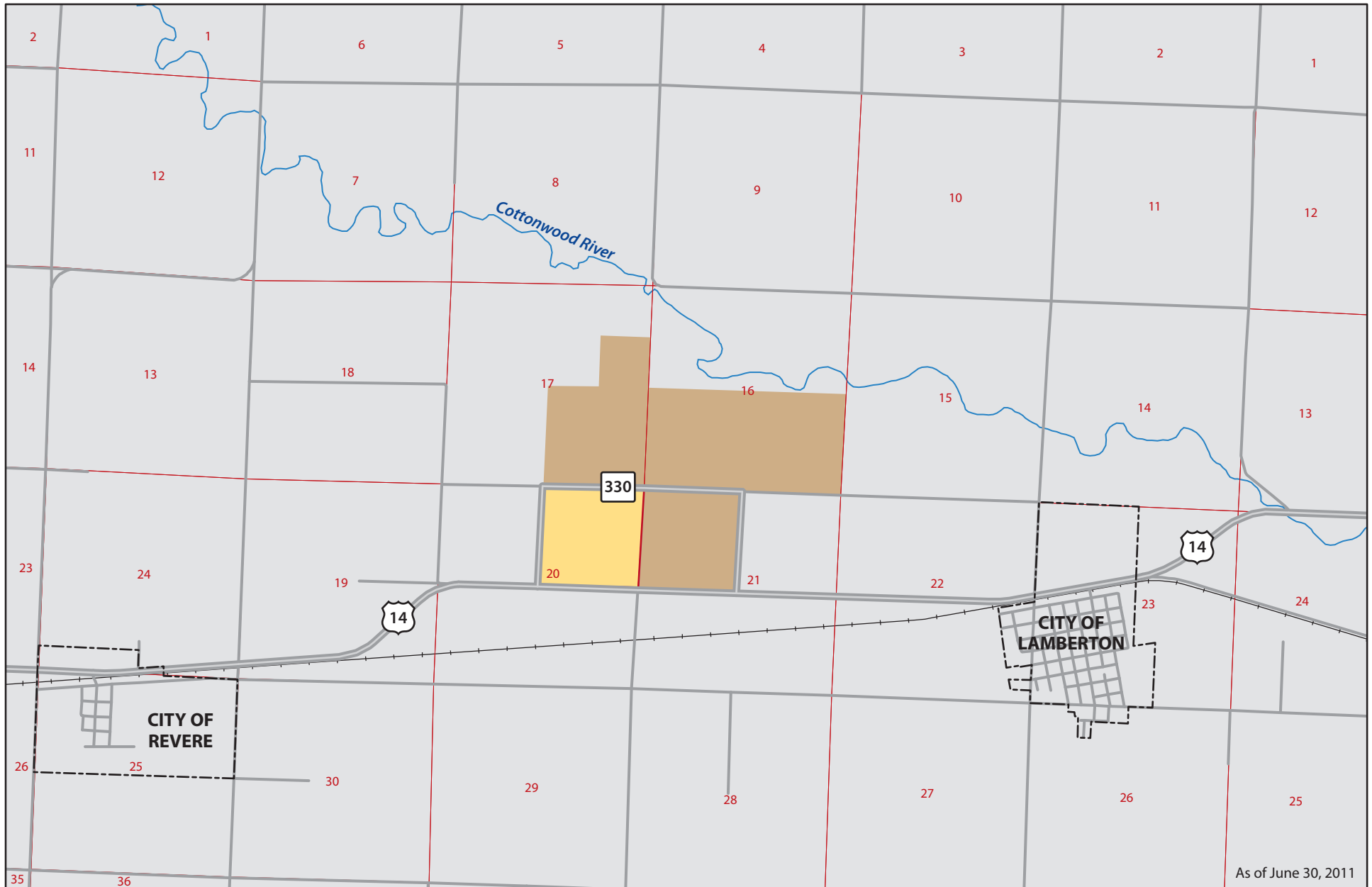
Rights/Restrictions

All rights acquired.
Income from the property is dedicated to the College of Food, Agricultural and Natural Resource
Sciences.

Administrator

Director of Real Estate
424 Donhowe Building
319 15th Avenue SE
Minneapolis, MN 55455

Comments



As of June 30, 2011

Real Estate Inventory



University of Minnesota

Elwell Trust
Redwood County

- Elwell Trust
- Southwest Research and Outreach Center

N



0 1/4 1/2 1 Mile

This map is intended to be used for planning purposes only and should not be relied upon where a survey is required.

Sources: Real Estate Office, MNDOT, MNDNR, Redwood County

Real Estate Inventory

UNIVERSITY OF MINNESOTA

June 30, 2011

Property

Elwell Trust Property

U.S. Highway 14
Lamberton, MN 56152

Area

157.951 acres

Description

The NE $\frac{1}{4}$ of Section 20, Township 109 North, Range 37 West,
Redwood County

Use

Agricultural research.

Rights/Restrictions

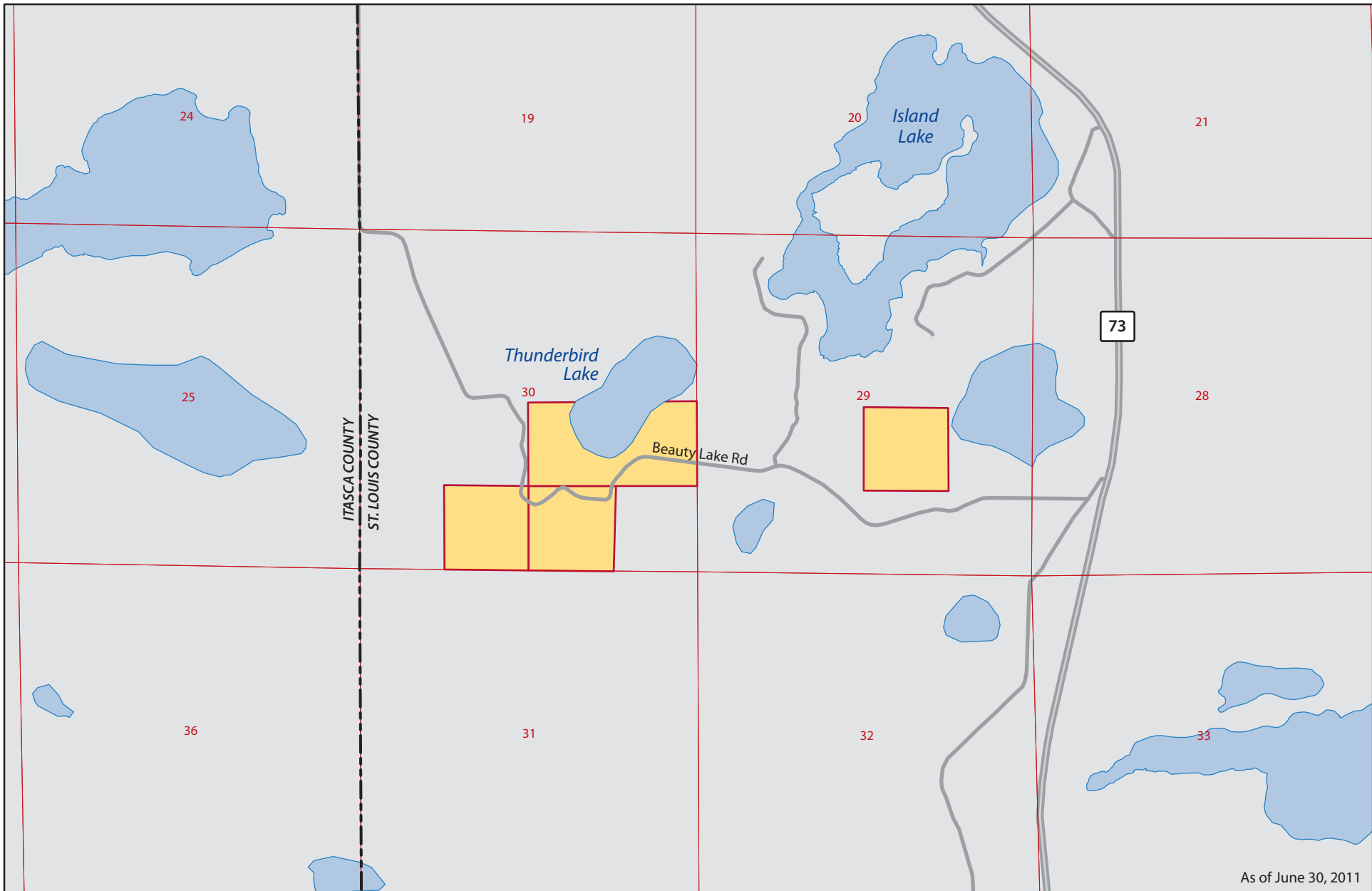
All rights acquired.
Income from the property is dedicated to the College of Food, Agricultural, and Natural
Resource Sciences.

Administrator

Director of Real Estate
424 Donhowe Building
319 15th Avenue SE
Minneapolis, MN 55455

Comments

This property is known as the Elwell Agroecology Farm and is located adjacent to the
Southern Research and Outreach Center.




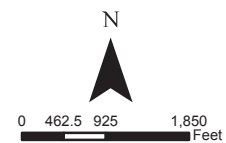
Real Estate Inventory



University of Minnesota

Boone Trust
St. Louis County

 Boone Trust



This map is intended to be used for planning purposes only and should not be relied upon where a survey is required.

Sources: Real Estate Office, MNDOT, Hennepin County, Ramsey County

Real Estate Inventory

UNIVERSITY OF MINNESOTA

June 30, 2011

Property

Area

Boone Trust Property

200.000 acres

Beauty Mountain Road (1 mile west of Highway 73)
Thunderbird Lake, MN 55746

Description

NW $\frac{1}{4}$ of SE $\frac{1}{4}$ of Section 29, Township 55, Range 21, and the SE $\frac{1}{4}$ of SW $\frac{1}{4}$, N $\frac{1}{2}$ of SE $\frac{1}{4}$ and SW $\frac{1}{4}$ of SE $\frac{1}{4}$ all in Section 30, Township 55, Range 21
St. Louis County

Use

Research, teaching, and demonstration/management programs conducted by the Cloquet Forestry Center.

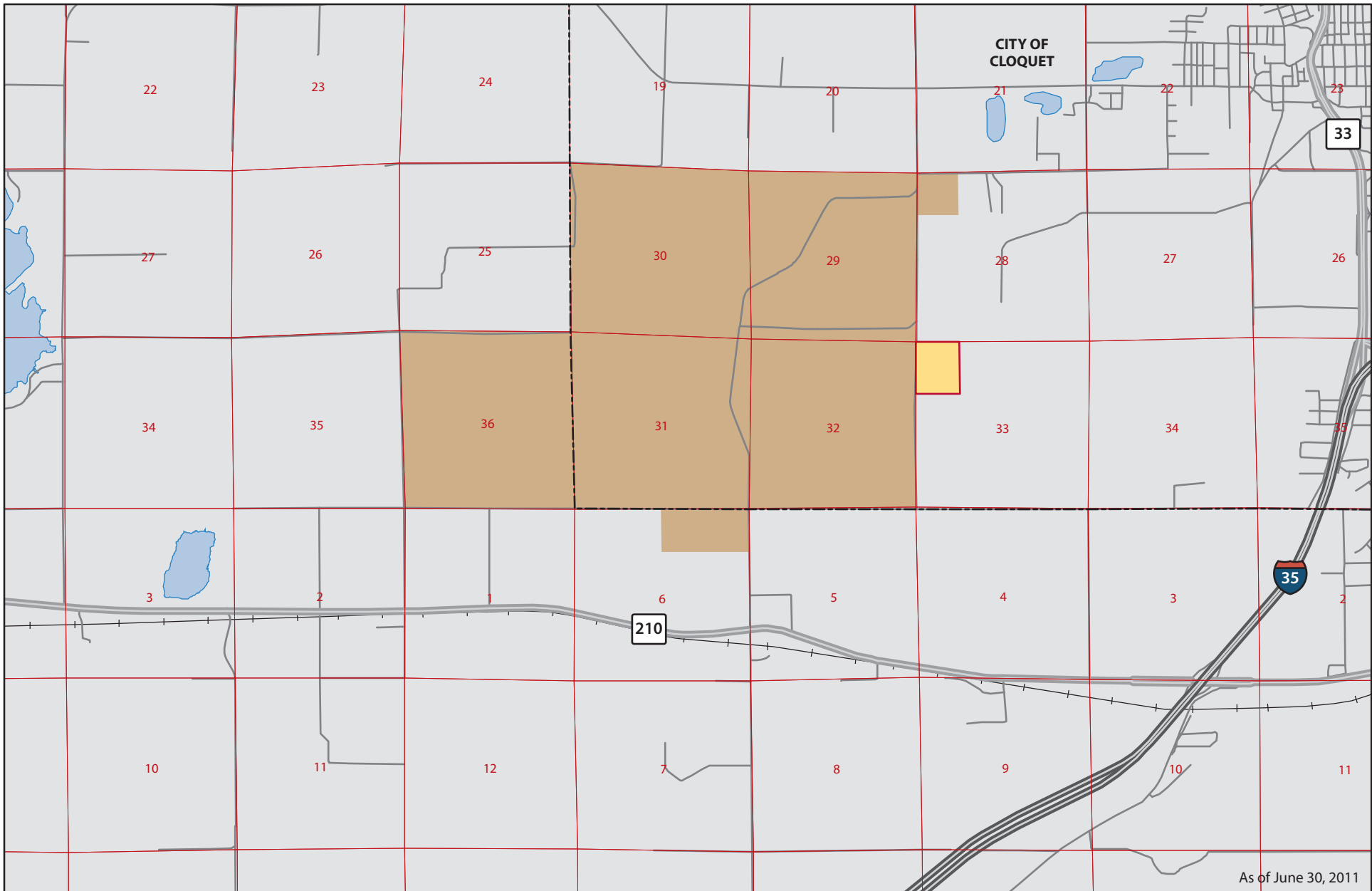
Rights/Restrictions

All rights acquired, except minerals.
Income from the property is dedicated to the College of Food, Agricultural and Natural Resource Sciences.

Administrator

Director of Real Estate
424 Donhowe Building
319 15th Avenue SE
Minneapolis, MN 55455

Comments



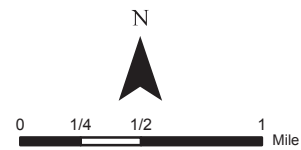
Real Estate Inventory



University of Minnesota

**Fritz (Berthiaume) Trust
Carlton County**

- Fritz (Berthiaume) Trust
- Cloquet Forestry Center



This map is intended to be used for planning purposes only and should not be relied upon where a survey is required.

Sources: Real Estate Office, MNDOT, MNDNR, Itasca County

Real Estate Inventory

UNIVERSITY OF MINNESOTA

June 30, 2011

Property

Area

Fritz (Berthiaume) Trust Property

2.602 acres (net)

Cartwright Road
Cloquet, MN 55720

Description

That part of the NW $\frac{1}{4}$ of NW $\frac{1}{4}$ and N $\frac{1}{2}$ of N $\frac{1}{2}$ of SW $\frac{1}{4}$ of NW $\frac{1}{4}$, Section 33, Township 49, Range 17,
Carlton County

Use

Research, teaching, and demonstration/management programs conducted by the Cloquet Forestry Center.

Rights/Restrictions

All rights acquired.
Income from the property is dedicated to the College of Food, Agricultural and Natural Resource Sciences.

Administrator

Director of Real Estate
424 Donhowe Building
319 15th Avenue SE
Minneapolis, MN 55455

Comments

This property was acquired with the proceeds from the sale of the original Fritz Trust Property, Tract 1860.000012. Balance of property (approximately 48 acres) purchased from Beverly Berthiaume is Tract 1717.000001.

UNIVERSITY OF MINNESOTA
REAL ESTATE OFFICE
CURRENT LAND HOLDINGS BY CAMPUS
TRUST LANDS (TL)

Tract	Acquisition Date/ Cost	-----Surface / Mineral-----			Property ID Nbr	County/ State/ Country	How Acquired/ Previous Owner	
		Current	Net Acres	Gross Acres--Ownership%				
1819.01	02/24/1934		80.000	80.000	100.000	30-059-014-31	ST. LOUIS	BEQUEST
	\$1.00		80.000	80.000	100.000		MN UNITED STATES	WILHELMINA DAY
1844.01	02/06/1979		25.000	25.000	100.000	35-111-019-34	RICE	GIFT
	\$1.00		25.000	25.000	100.000		MN UNITED STATES	OSMUND H. AUSE
1844.02	02/06/1979		5.000	5.000	100.000	35-111-019-34	RICE	GIFT
	\$1.00		0.000	0.000	0.000		MN UNITED STATES	OSMUND H. AUSE
1846.00	03/20/1981		20.200	20.200	100.000	07-116-026-33	CARVER	GIFT
	\$1.00		20.200	20.200	100.000		MN UNITED STATES	WILLIAM D. & BETTY R. BAKER
1846.01	03/05/1998		0.000	0.000	0.000	12-116-027-33	MCLEOD	EASEMENT
	\$1.00		0.000	0.000	0.000		MN UNITED STATES	DUININCK BROTHERS, INC.
1852.00	07/13/1985		160.000	160.000	100.000	34-064-017-11	ST. LOUIS	GIFT
	\$1.00		0.000	0.000	0.000		MN UNITED STATES	EVAN A. & DONNA Y. ALLRED
1865.00	12/21/1995		80.555	158.750	51.000	20-109-037-11	REDWOOD	GIFT
	* \$1.00		80.963	158.750	51.000		MN UNITED STATES	LAURANCE & RUTH ELWELL
1865.01	12/31/1998		77.396	158.750	49.000	20-109-037-11	REDWOOD	GIFT
	* \$1.00		77.788	158.750	49.000		MN UNITED STATES	RUTH ELWELL
1872.00	11/01/2001		160.000	160.000	100.000	30-055-021-41	ST. LOUIS	GIFT
	\$1.00		160.000	160.000	100.000		MN UNITED STATES	UNIVERSITY OF MINNESOTA FOUNDATION (MARY OLIVE
1872.01	11/01/2001		40.000	40.000	100.000	29-055-021-42	ST. LOUIS	GIFT
	\$1.00		40.000	40.000	100.000		MN UNITED STATES	UNIVERSITY OF MINNESOTA FOUNDATION (MARY OLIVE
1874.00	02/28/2003		2.602	2.602	100.000	33-049-017-22	CARLTON	GIFT
	\$5,100.00		2.602	2.602	100.000		MN UNITED STATES	BEVERLY BERTHIAUME (FRITZ)

NET TOTALS FOR CAMPUS:

650.753

486.553

* Asterisk reflects original acquisition cost before deduction

Real Estate Inventory – State-Owned Lands

UNIVERSITY OF MINNESOTA

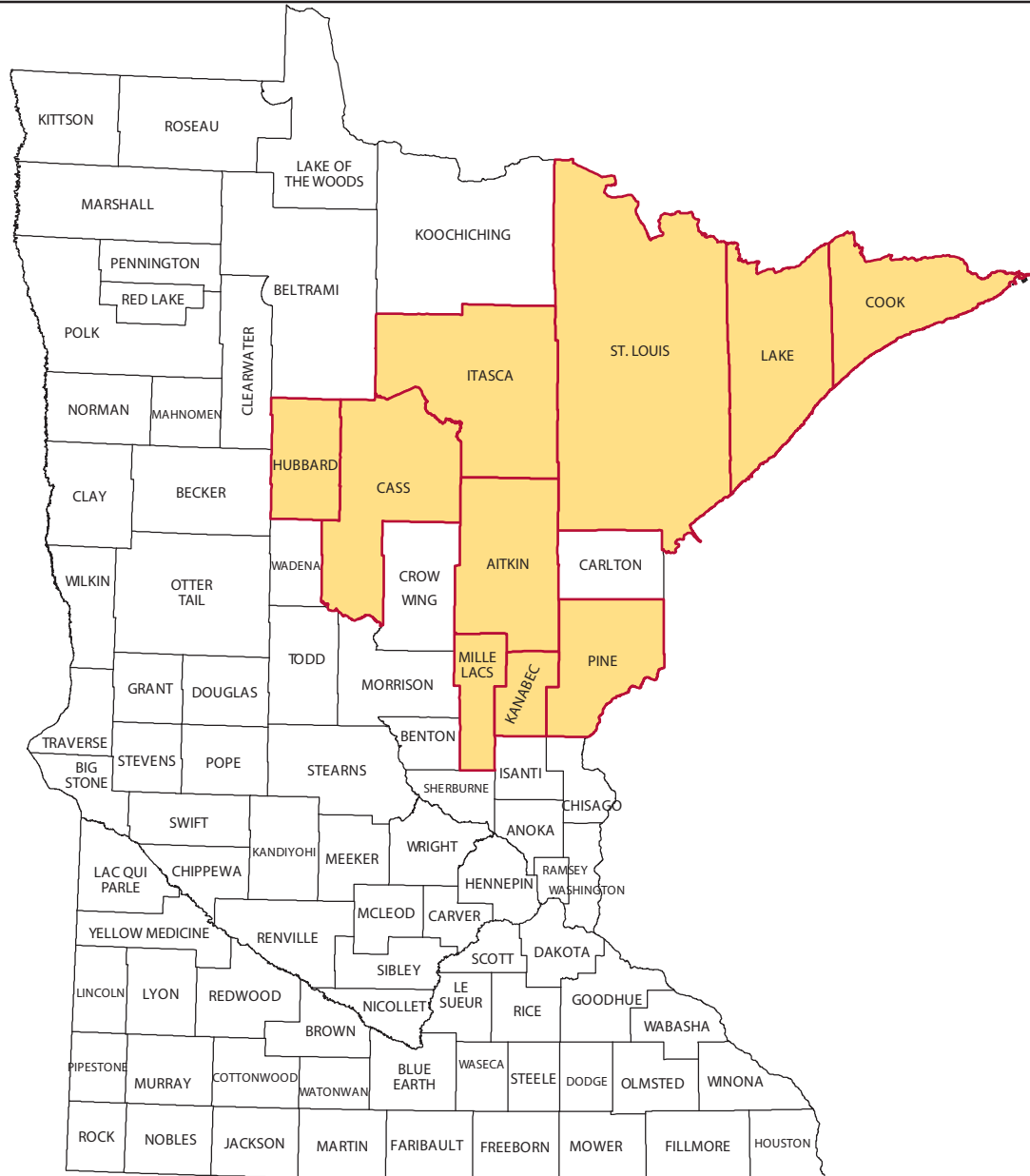
As of June 30, 2011

Property

Permanent University Fund Lands

Salt Spring Lands

Pillsbury State Forest Lands



As of June 30, 2011



Real Estate Inventory

UNIVERSITY OF MINNESOTA

June 30, 2011

Property

Area

University Lands

(Permanent University Fund Lands – PUF)

25,958.46 acres

Description

(Reconciliation is ongoing)

Lands located in:

St Louis County:	9,467.20 acres
<i>Itasca County:</i>	<i>4,631.59 acres*</i>
Mille Lacs County:	2,970.92 acres
Cook County:	2,673.30 acres
<i>Kanabec County:</i>	<i>2,248.33 acres*</i>
Cass County:	2,021.35 acres
Pine County:	1,200.00 acres
Lake County:	415.33 acres
Aitkin County:	290.44 acres
Hubbard County:	40.00 acres

*Discrepancy between DNR and U of M records. See below.

Use

Commercial forestry, mining and numerous other uses.

Rights/Restrictions

All rights acquired. Title to PUF Land held by the State of Minnesota. PUF Land managed by the Department of Natural Resources pursuant to state statute. Any income derived from these properties is dedicated to the Permanent University Fund.

Administrator

Director of Real Estate
424 Donhowe Building
319 15th Avenue SE
Minneapolis, MN 55455

Real Estate Operations Manager
Department of Natural Resources
500 Lafayette Road
St. Paul, MN 55146

Comments

These lands constitute the remainder of the two original University land grants of March 2, 1861 and July 8, 1870. The total acreage is current from the U of M Inventory as of June 30, 2011. There are discrepancies in surface acreage on a small handful of DNR and U of M records in two counties (Itasca and Kanabec) and ongoing efforts are being made to reconcile these differences.

**UNIVERSITY OF MINNESOTA
REAL ESTATE OFFICE
CURRENT LAND HOLDINGS BY CAMPUS
PERMANENT UNIVERSITY FUND LANDS (PUF)**

Tract	Acquisition Date/ Cost	-----Surface / Mineral-----			Property ID Nbr	County/ State/ Country	How Acquired/ Previous Owner
		Current	Net Acres	Gross Acres			
3001.02	03/12/1861	191.200	700.720	100.000	11-040-027-11	MILLE LACS MN UNITED STATES	CONGRESSIONAL GRANT UNITED STATES OF AMERICA
	* \$1.00	271.200	700.720	100.000			
3001.05	03/12/1861	80.000	280.000	100.000	14-040-027-22	MILLE LACS MN UNITED STATES	CONGRESSIONAL GRANT UNITED STATES OF AMERICA
	* \$1.00	240.000	280.000	100.000			
3001.06	03/12/1861	40.000	640.000	100.000	15-040-027-11	MILLE LACS MN UNITED STATES	CONGRESSIONAL GRANT UNITED STATES OF AMERICA
	* \$1.00	600.000	640.000	100.000			
3001.09	03/12/1861	40.000	520.000	100.000	26-040-027-11	MILLE LACS MN UNITED STATES	CONGRESSIONAL GRANT UNITED STATES OF AMERICA
	* \$1.00	520.000	520.000	100.000			
3001.14	03/12/1861	120.000	120.000	100.000	13-039-026-12	MILLE LACS MN UNITED STATES	CONGRESSIONAL GRANT UNITED STATES OF AMERICA
	\$1.00	120.000	120.000	100.000			
3001.15	03/12/1861	80.000	280.000	100.000	14-039-026-11	MILLE LACS MN UNITED STATES	CONGRESSIONAL GRANT UNITED STATES OF AMERICA
	* \$1.00	280.000	280.000	100.000			
3001.16	03/12/1861	80.000	80.000	100.000	09-039-026-11	MILLE LACS MN UNITED STATES	CONGRESSIONAL GRANT UNITED STATES OF AMERICA
	\$1.00	80.000	80.000	100.000			
3001.17	03/12/1861	160.000	480.000	100.000	10-039-026-21	MILLE LACS MN UNITED STATES	CONGRESSIONAL GRANT UNITED STATES OF AMERICA
	* \$1.00	480.000	480.000	100.000			
3001.18	03/12/1861	160.000	240.000	100.000	11-039-026-31	MILLE LACS MN UNITED STATES	CONGRESSIONAL GRANT UNITED STATES OF AMERICA
	* \$1.00	240.000	240.000	100.000			
3002.02	03/12/1861	160.000	360.000	100.000	25-040-027-12	MILLE LACS MN UNITED STATES	CONGRESSIONAL GRANT UNITED STATES OF AMERICA
	* \$1.00	240.000	360.000	100.000			
3002.03	03/12/1861	13.520	40.000	100.000	26-040-027-44	MILLE LACS MN UNITED STATES	CONGRESSIONAL GRANT UNITED STATES OF AMERICA
	* \$1.00	40.000	40.000	100.000			
3003.01	03/12/1861	480.000	640.000	100.000	22-041-017-11	PINE MN UNITED STATES	CONGRESSIONAL GRANT UNITED STATES OF AMERICA
	* \$1.00	640.000	640.000	100.000			
3003.02	03/12/1861	160.000	320.000	100.000	15-041-017-11	PINE MN UNITED STATES	CONGRESSIONAL GRANT UNITED STATES OF AMERICA
	* \$1.00	320.000	320.000	100.000			
3003.03	03/12/1861	320.000	480.000	100.000	14-041-017-11	PINE MN UNITED STATES	CONGRESSIONAL GRANT UNITED STATES OF AMERICA
	* \$1.00	480.000	480.000	100.000			

* Asterisk reflects original acquisition cost before deduction

UNIVERSITY OF MINNESOTA
REAL ESTATE OFFICE
CURRENT LAND HOLDINGS BY CAMPUS
PERMANENT UNIVERSITY FUND LANDS (PUF)

Tract	Acquisition Date/ Cost	-----Surface / Mineral-----			Property ID Nbr	County/ State/ Country	How Acquired/ Previous Owner	
		Current	Net Acres	Gross Acres				Ownership%
3003.04	03/12/1861		80.000	160.000	100.000	13-041-017-21	PINE	CONGRESSIONAL GRANT
	* \$1.00		160.000	160.000	100.000		MN UNITED STATES	UNITED STATES OF AMERICA
3003.05	03/12/1861		80.000	160.000	100.000	11-041-017-41	PINE	CONGRESSIONAL GRANT
	* \$1.00		120.000	160.000	100.000		MN UNITED STATES	UNITED STATES OF AMERICA
3003.06	03/12/1861		80.000	160.000	100.000	12-041-017-31	PINE	CONGRESSIONAL GRANT
	* \$1.00		160.000	160.000	100.000		MN UNITED STATES	UNITED STATES OF AMERICA
3005.01	03/12/1861		743.240	743.240	100.000	07-040-027-11	MILLE LACS	CONGRESSIONAL GRANT
	\$1.00		743.240	743.240	100.000		MN UNITED STATES	UNITED STATES OF AMERICA
3005.02	03/12/1861		280.000	681.080	100.000	08-040-027-11	MILLE LACS	CONGRESSIONAL GRANT
	* \$1.00		681.080	681.080	100.000		MN UNITED STATES	UNITED STATES OF AMERICA
3005.03	03/12/1861		192.200	384.400	100.000	09-040-027-11	MILLE LACS	CONGRESSIONAL GRANT
	* \$1.00		384.400	384.400	100.000		MN UNITED STATES	UNITED STATES OF AMERICA
3005.04	03/12/1861		280.000	320.000	100.000	17-040-027-11	MILLE LACS	CONGRESSIONAL GRANT
	* \$1.00		320.000	320.000	100.000		MN UNITED STATES	UNITED STATES OF AMERICA
3005.05	03/12/1861		350.760	350.760	100.000	18-040-027-11	MILLE LACS	CONGRESSIONAL GRANT
	\$1.00		350.760	350.760	100.000		MN UNITED STATES	UNITED STATES OF AMERICA
3008.01	03/12/1861		154.740	631.080	100.000	05-039-025-11	KANABEC	CONGRESSIONAL GRANT
	* \$1.00		631.080	631.080	100.000		MN UNITED STATES	UNITED STATES OF AMERICA
3008.02	03/12/1861		484.640	668.590	100.000	06-039-025-11	KANABEC	CONGRESSIONAL GRANT
	* \$1.00		668.590	668.590	100.000		MN UNITED STATES	UNITED STATES OF AMERICA
3008.03	03/12/1861		592.800	702.400	100.000	07-039-025-11	KANABEC	CONGRESSIONAL GRANT
	* \$1.00		702.400	702.400	100.000		MN UNITED STATES	UNITED STATES OF AMERICA
3008.04	03/12/1861		80.000	640.000	100.000	08-039-025-11	KANABEC	CONGRESSIONAL GRANT
	* \$1.00		640.000	640.000	100.000		MN UNITED STATES	UNITED STATES OF AMERICA
3008.08	03/12/1861		515.050	711.400	100.000	18-039-025-11	KANABEC	CONGRESSIONAL GRANT
	* \$1.00		711.400	711.400	100.000		MN UNITED STATES	UNITED STATES OF AMERICA
3008.11	03/12/1861		160.000	640.000	100.000	23-039-025-11	KANABEC	CONGRESSIONAL GRANT
	* \$1.00		640.000	640.000	100.000		MN UNITED STATES	UNITED STATES OF AMERICA

* Asterisk reflects original acquisition cost before deduction

**UNIVERSITY OF MINNESOTA
REAL ESTATE OFFICE
CURRENT LAND HOLDINGS BY CAMPUS
PERMANENT UNIVERSITY FUND LANDS (PUF)**

Tract	Acquisition Date/ Cost	-----Surface / Mineral-----			Property ID Nbr	County/ State/ Country	How Acquired/ Previous Owner	
		Current	Net Acres	Gross Acres				Ownership%
3008.12	03/12/1861		160.000	320.000	100.000	24-039-025-21	KANABEC	CONGRESSIONAL GRANT
	* \$1.00		160.000	320.000	100.000		MN UNITED STATES	UNITED STATES OF AMERICA
3008.13	03/12/1861		40.000	320.000	100.000	25-039-025-11	KANABEC	CONGRESSIONAL GRANT
	* \$1.00		240.000	320.000	100.000		MN UNITED STATES	UNITED STATES OF AMERICA
3008.14	03/12/1861		101.100	640.000	100.000	26-039-025-11	KANABEC	CONGRESSIONAL GRANT
	* \$1.00		341.100	640.000	100.000		MN UNITED STATES	UNITED STATES OF AMERICA
3018.01	08/29/1873		39.950	39.950	100.000	08-137-029-21	CASS	CONGRESSIONAL GRANT
	\$1.00		39.950	39.950	100.000		MN UNITED STATES	UNITED STATES OF AMERICA
3018.03	08/29/1873		38.750	255.750	100.000	28-139-030-11	CASS	CONGRESSIONAL GRANT
	* \$1.00		255.750	255.750	100.000		MN UNITED STATES	UNITED STATES OF AMERICA
3018.04	08/29/1873		40.000	40.000	100.000	24-139-031-22	CASS	CONGRESSIONAL GRANT
	\$1.00		40.000	40.000	100.000		MN UNITED STATES	UNITED STATES OF AMERICA
3018.05	08/29/1873		13.500	13.500	100.000	22-139-031-11	CASS	CONGRESSIONAL GRANT
	\$1.00		13.500	13.500	100.000		MN UNITED STATES	UNITED STATES OF AMERICA
3018.06	08/29/1873		317.120	317.120	100.000	07-140-031-11	CASS	CONGRESSIONAL GRANT
	\$1.00		317.120	317.120	100.000		MN UNITED STATES	UNITED STATES OF AMERICA
3018.07	08/29/1873		80.000	180.000	100.000	17-140-031-23	CASS	CONGRESSIONAL GRANT
	* \$1.00		180.000	180.000	100.000		MN UNITED STATES	UNITED STATES OF AMERICA
3018.08	08/29/1873		198.000	304.000	100.000	08-140-031-12	CASS	CONGRESSIONAL GRANT
	* \$1.00		304.000	304.000	100.000		MN UNITED STATES	UNITED STATES OF AMERICA
3018.09	08/29/1873		209.000	249.000	100.000	18-140-031-31	CASS	CONGRESSIONAL GRANT
	* \$1.00		249.000	249.000	100.000		MN UNITED STATES	UNITED STATES OF AMERICA
3018.10	08/29/1873		380.920	380.920	100.000	05-140-031-21	CASS	CONGRESSIONAL GRANT
	\$1.00		380.920	380.920	100.000		MN UNITED STATES	UNITED STATES OF AMERICA
3018.11	08/29/1873		152.810	470.000	100.000	15-140-031-21	CASS	CONGRESSIONAL GRANT
	* \$1.00		470.000	470.000	100.000		MN UNITED STATES	UNITED STATES OF AMERICA
3018.12	08/29/1873		40.000	160.000	100.000	14-140-031-31	CASS	CONGRESSIONAL GRANT
	* \$1.00		160.000	160.000	100.000		MN UNITED STATES	UNITED STATES OF AMERICA

* Asterisk reflects original acquisition cost before deduction

**UNIVERSITY OF MINNESOTA
REAL ESTATE OFFICE
CURRENT LAND HOLDINGS BY CAMPUS
PERMANENT UNIVERSITY FUND LANDS (PUF)**

Tract	Acquisition Date/ Cost	-----Surface / Mineral-----			Property ID Nbr	County/ State/ Country	How Acquired/ Previous Owner
		Current	Net Acres	Gross Acres			
3018.13	08/29/1873	471.500	511.750	100.000	23-140-031-21	CASS MN UNITED STATES	CONGRESSIONAL GRANT UNITED STATES OF AMERICA
	* \$1.00	511.750	511.750	100.000			
3018.14	08/29/1873	40.000	234.700	100.000	24-140-031-32	CASS MN UNITED STATES	CONGRESSIONAL GRANT UNITED STATES OF AMERICA
	* \$1.00	234.700	234.700	100.000			
3022.01	05/24/1882	120.000	160.000	100.000	02-054-022-41	ITASCA MN UNITED STATES	CONGRESSIONAL GRANT UNITED STATES OF AMERICA
	* \$1.00	160.000	160.000	100.000			
3022.03	05/24/1882	80.000	80.000	100.000	06-054-022-31	ITASCA MN UNITED STATES	CONGRESSIONAL GRANT UNITED STATES OF AMERICA
	\$1.00	80.000	80.000	100.000			
3022.04	05/24/1882	40.000	160.000	100.000	10-054-022-31	ITASCA MN UNITED STATES	CONGRESSIONAL GRANT UNITED STATES OF AMERICA
	* \$1.00	160.000	160.000	100.000			
3022.05	05/24/1882	40.000	40.000	100.000	18-054-022-14	ITASCA MN UNITED STATES	CONGRESSIONAL GRANT UNITED STATES OF AMERICA
	\$1.00	40.000	40.000	100.000			
3022.08	05/24/1882	69.840	78.300	100.000	20-055-022-12	ITASCA MN UNITED STATES	CONGRESSIONAL GRANT UNITED STATES OF AMERICA
	* \$1.00	78.300	78.300	100.000			
3022.09	05/24/1882	291.940	404.750	100.000	24-055-022-11	ITASCA MN UNITED STATES	CONGRESSIONAL GRANT UNITED STATES OF AMERICA
	* \$1.00	324.750	404.750	100.000			
3022.10	05/24/1882	80.000	80.000	100.000	34-055-022-22	ITASCA MN UNITED STATES	CONGRESSIONAL GRANT UNITED STATES OF AMERICA
	\$1.00	80.000	80.000	100.000			
3022.13	05/24/1882	156.170	191.400	100.000	02-054-023-13	ITASCA MN UNITED STATES	CONGRESSIONAL GRANT UNITED STATES OF AMERICA
	* \$1.00	191.400	191.400	100.000			
3022.14	05/24/1882	40.000	80.000	100.000	08-055-023-12	ITASCA MN UNITED STATES	CONGRESSIONAL GRANT UNITED STATES OF AMERICA
	* \$1.00	80.000	80.000	100.000			
3022.16	05/24/1882	160.000	160.000	100.000	01-056-023-24	ITASCA MN UNITED STATES	CONGRESSIONAL GRANT UNITED STATES OF AMERICA
	\$1.00	160.000	160.000	100.000			
3022.17	05/24/1882	49.420	49.420	100.000	02-056-023-12	ITASCA MN UNITED STATES	CONGRESSIONAL GRANT UNITED STATES OF AMERICA
	\$1.00	49.420	49.420	100.000			
3022.18	05/24/1882	43.500	43.500	100.000	34-056-023-11	ITASCA MN UNITED STATES	CONGRESSIONAL GRANT UNITED STATES OF AMERICA
	\$1.00	43.500	43.500	100.000			

* Asterisk reflects original acquisition cost before deduction

**UNIVERSITY OF MINNESOTA
REAL ESTATE OFFICE
CURRENT LAND HOLDINGS BY CAMPUS
PERMANENT UNIVERSITY FUND LANDS (PUF)**

Tract	Acquisition Date/ Cost	-----Surface / Mineral-----			Property ID Nbr	County/ State/ Country	How Acquired/ Previous Owner	
		Current	Net Acres	Gross Acres				Ownership%
3023.03	01/29/1885		560.000	560.000	100.000	14-059-014-11	ST. LOUIS	CONGRESSIONAL GRANT
	\$1.00		560.000	560.000	100.000		MN UNITED STATES	UNITED STATES OF AMERICA
3023.04	01/29/1885		280.000	280.000	100.000	15-059-014-14	ST. LOUIS	CONGRESSIONAL GRANT
	\$1.00		280.000	280.000	100.000		MN UNITED STATES	UNITED STATES OF AMERICA
3023.05	01/29/1885		480.000	480.000	100.000	23-059-014-11	ST. LOUIS	CONGRESSIONAL GRANT
	\$1.00		480.000	480.000	100.000		MN UNITED STATES	UNITED STATES OF AMERICA
3023.06	01/29/1885		440.000	480.000	100.000	22-059-014-11	ST. LOUIS	CONGRESSIONAL GRANT
	* \$1.00		480.000	480.000	100.000		MN UNITED STATES	UNITED STATES OF AMERICA
3023.07	01/29/1885		80.000	80.000	100.000	21-059-014-11	ST. LOUIS	CONGRESSIONAL GRANT
	\$1.00		80.000	80.000	100.000		MN UNITED STATES	UNITED STATES OF AMERICA
3023.08	01/29/1885		40.000	40.000	100.000	20-059-014-44	ST. LOUIS	CONGRESSIONAL GRANT
	\$1.00		40.000	40.000	100.000		MN UNITED STATES	UNITED STATES OF AMERICA
3023.11	01/29/1885		80.000	80.000	100.000	28-059-014-22	ST. LOUIS	CONGRESSIONAL GRANT
	\$1.00		80.000	80.000	100.000		MN UNITED STATES	UNITED STATES OF AMERICA
3023.23	01/29/1885		40.000	40.000	100.000	15-055-022-31	ITASCA	CONGRESSIONAL GRANT
	\$1.00		40.000	40.000	100.000		MN UNITED STATES	UNITED STATES OF AMERICA
3023.24	01/29/1885		200.000	200.000	100.000	22-055-022-13	ITASCA	CONGRESSIONAL GRANT
	\$1.00		200.000	200.000	100.000		MN UNITED STATES	UNITED STATES OF AMERICA
3023.25	01/29/1885		33.580	41.650	100.000	24-055-022-44	ITASCA	CONGRESSIONAL GRANT
	* \$1.00		41.650	41.650	100.000		MN UNITED STATES	UNITED STATES OF AMERICA
3023.28	01/29/1885		80.000	80.000	100.000	01-056-023-41	ITASCA	CONGRESSIONAL GRANT
	\$1.00		80.000	80.000	100.000		MN UNITED STATES	UNITED STATES OF AMERICA
3023.30	01/29/1885		36.200	36.200	100.000	11-056-023-44	ITASCA	CONGRESSIONAL GRANT
	\$1.00		36.200	36.200	100.000		MN UNITED STATES	UNITED STATES OF AMERICA
3023.32	01/29/1885		124.590	200.000	100.000	14-056-023-11	ITASCA	CONGRESSIONAL GRANT
	* \$1.00		200.000	200.000	100.000		MN UNITED STATES	UNITED STATES OF AMERICA
3023.34	01/29/1885		314.300	314.300	100.000	07-055-021-13	ST. LOUIS	CONGRESSIONAL GRANT
	\$1.00		314.300	314.300	100.000		MN UNITED STATES	UNITED STATES OF AMERICA

* Asterisk reflects original acquisition cost before deduction

**UNIVERSITY OF MINNESOTA
REAL ESTATE OFFICE
CURRENT LAND HOLDINGS BY CAMPUS
PERMANENT UNIVERSITY FUND LANDS (PUF)**

Tract	Acquisition Date/ Cost	-----Surface / Mineral-----			Property ID Nbr	County/ State/ Country	How Acquired/ Previous Owner
		Current	Net Acres	Gross Acres			
3023.35	01/29/1885	116.250	187.130	100.000	18-055-021-31	ST. LOUIS MN UNITED STATES	CONGRESSIONAL GRANT UNITED STATES OF AMERICA
	* \$1.00	151.570	187.130	100.000			
3023.36	01/29/1885	6.500	155.750	100.000	20-055-021-21	ST. LOUIS MN UNITED STATES	CONGRESSIONAL GRANT UNITED STATES OF AMERICA
	* \$1.00	155.750	155.750	100.000			
3023.37	01/29/1885	238.280	238.280	100.000	30-055-021-21	ST. LOUIS MN UNITED STATES	CONGRESSIONAL GRANT UNITED STATES OF AMERICA
	\$1.00	238.280	238.280	100.000			
3023.38	01/29/1885	80.000	80.000	100.000	28-055-021-33	ST. LOUIS MN UNITED STATES	CONGRESSIONAL GRANT UNITED STATES OF AMERICA
	\$1.00	80.000	80.000	100.000			
3023.39	01/29/1885	40.000	40.000	100.000	32-055-021-21	ST. LOUIS MN UNITED STATES	CONGRESSIONAL GRANT UNITED STATES OF AMERICA
	\$1.00	40.000	40.000	100.000			
3023.40	01/29/1885	143.400	143.400	100.000	18-055-021-41	ST. LOUIS MN UNITED STATES	CONGRESSIONAL GRANT UNITED STATES OF AMERICA
	\$1.00	143.400	143.400	100.000			
3023.41	01/29/1885	148.000	148.000	100.000	01-064-001-23	COOK MN UNITED STATES	CONGRESSIONAL GRANT UNITED STATES OF AMERICA
	\$1.00	148.000	148.000	100.000			
3023.42	01/29/1885	594.000	594.000	100.000	02-064-001-11	COOK MN UNITED STATES	CONGRESSIONAL GRANT UNITED STATES OF AMERICA
	\$1.00	594.000	594.000	100.000			
3023.43	01/29/1885	378.450	378.450	100.000	03-064-001-11	COOK MN UNITED STATES	CONGRESSIONAL GRANT UNITED STATES OF AMERICA
	\$1.00	378.450	378.450	100.000			
3023.44	01/29/1885	223.350	223.350	100.000	04-064-001-11	COOK MN UNITED STATES	CONGRESSIONAL GRANT UNITED STATES OF AMERICA
	\$1.00	223.350	223.350	100.000			
3023.45	01/29/1885	31.250	31.250	100.000	05-064-001-11	COOK MN UNITED STATES	CONGRESSIONAL GRANT UNITED STATES OF AMERICA
	\$1.00	31.250	31.250	100.000			
3023.46	01/29/1885	40.000	40.000	100.000	21-065-002-44	COOK MN UNITED STATES	CONGRESSIONAL GRANT UNITED STATES OF AMERICA
	\$1.00	40.000	40.000	100.000			
3023.47	01/29/1885	40.000	40.000	100.000	22-065-002-33	COOK MN UNITED STATES	CONGRESSIONAL GRANT UNITED STATES OF AMERICA
	\$1.00	40.000	40.000	100.000			
3023.48	01/29/1885	221.650	221.650	100.000	28-065-002-43	COOK MN UNITED STATES	CONGRESSIONAL GRANT UNITED STATES OF AMERICA
	\$1.00	221.650	221.650	100.000			

* Asterisk reflects original acquisition cost before deduction

**UNIVERSITY OF MINNESOTA
REAL ESTATE OFFICE
CURRENT LAND HOLDINGS BY CAMPUS
PERMANENT UNIVERSITY FUND LANDS (PUF)**

Tract	Acquisition Date/ Cost	-----Surface / Mineral-----			Property ID Nbr	County/ State/ Country	How Acquired/ Previous Owner
		Current Net Acres	Gross Acres	Ownership%			
3023.51	01/29/1885	6.670	57.030	100.000	05-056-022-22	ITASCA MN UNITED STATES	CONGRESSIONAL GRANT UNITED STATES OF AMERICA
	* \$1.00	57.030	57.030	100.000			
3023.56	01/29/1885	50.000	80.000	100.000	17-057-022-13	ITASCA MN UNITED STATES	CONGRESSIONAL GRANT UNITED STATES OF AMERICA
	* \$1.00	80.000	80.000	100.000			
3023.57	01/29/1885	40.000	40.000	100.000	22-057-022-34	ITASCA MN UNITED STATES	CONGRESSIONAL GRANT UNITED STATES OF AMERICA
	\$1.00	40.000	40.000	100.000			
3023.58	01/29/1885	360.000	360.000	100.000	23-057-022-12	ITASCA MN UNITED STATES	CONGRESSIONAL GRANT UNITED STATES OF AMERICA
	\$1.00	360.000	360.000	100.000			
3023.59	01/29/1885	160.000	160.000	100.000	24-057-022-33	ITASCA MN UNITED STATES	CONGRESSIONAL GRANT UNITED STATES OF AMERICA
	\$1.00	160.000	160.000	100.000			
3023.60	01/29/1885	80.000	80.000	100.000	26-057-022-43	ITASCA MN UNITED STATES	CONGRESSIONAL GRANT UNITED STATES OF AMERICA
	\$1.00	80.000	80.000	100.000			
3023.61	01/29/1885	40.000	80.000	100.000	35-057-022-11	ITASCA MN UNITED STATES	CONGRESSIONAL GRANT UNITED STATES OF AMERICA
	* \$1.00	80.000	80.000	100.000			
3023.62	01/29/1885	40.000	40.000	100.000	05-057-023-41	ITASCA MN UNITED STATES	CONGRESSIONAL GRANT UNITED STATES OF AMERICA
	\$1.00	40.000	40.000	100.000			
3023.63	01/29/1885	40.000	40.000	100.000	09-057-023-41	ITASCA MN UNITED STATES	CONGRESSIONAL GRANT UNITED STATES OF AMERICA
	\$1.00	40.000	40.000	100.000			
3023.69	01/29/1885	2.000	120.000	100.000	25-057-023-31	ITASCA MN UNITED STATES	CONGRESSIONAL GRANT UNITED STATES OF AMERICA
	* \$1.00	120.000	120.000	100.000			
3023.72	01/29/1885	40.000	40.000	100.000	10-055-022-44	ITASCA MN UNITED STATES	CONGRESSIONAL GRANT UNITED STATES OF AMERICA
	\$1.00	40.000	40.000	100.000			
3023.73	01/29/1885	80.000	80.000	100.000	15-055-022-13	ITASCA MN UNITED STATES	CONGRESSIONAL GRANT UNITED STATES OF AMERICA
	\$1.00	80.000	80.000	100.000			
3023.74	01/29/1885	40.000	40.000	100.000	28-055-022-12	ITASCA MN UNITED STATES	CONGRESSIONAL GRANT UNITED STATES OF AMERICA
	\$1.00	40.000	40.000	100.000			
3023.75	01/29/1885	202.600	202.600	100.000	02-054-022-13	ITASCA MN UNITED STATES	CONGRESSIONAL GRANT UNITED STATES OF AMERICA
	\$1.00	202.600	202.600	100.000			

* Asterisk reflects original acquisition cost before deduction

**UNIVERSITY OF MINNESOTA
REAL ESTATE OFFICE
CURRENT LAND HOLDINGS BY CAMPUS
PERMANENT UNIVERSITY FUND LANDS (PUF)**

Tract	Acquisition Date/ Cost	-----Surface / Mineral-----			Property ID Nbr	County/ State/ Country	How Acquired/ Previous Owner
		Current	Net Acres	Gross Acres			
3023.76	01/29/1885	80.000	80.000	100.000	12-054-022-12	ITASCA MN UNITED STATES	CONGRESSIONAL GRANT UNITED STATES OF AMERICA
	\$1.00	80.000	80.000	100.000			
3023.77	01/29/1885	40.000	40.000	100.000	02-056-023-33	ITASCA MN UNITED STATES	CONGRESSIONAL GRANT UNITED STATES OF AMERICA
	\$1.00	40.000	40.000	100.000			
3023.82	01/29/1885	80.000	240.000	100.000	08-056-023-41	ITASCA MN UNITED STATES	CONGRESSIONAL GRANT UNITED STATES OF AMERICA
	* \$1.00	240.000	240.000	100.000			
3023.83	01/29/1885	160.000	240.000	100.000	09-056-023-11	ITASCA MN UNITED STATES	CONGRESSIONAL GRANT UNITED STATES OF AMERICA
	* \$1.00	240.000	240.000	100.000			
3023.84	01/29/1885	280.000	360.000	100.000	10-056-023-11	ITASCA MN UNITED STATES	CONGRESSIONAL GRANT UNITED STATES OF AMERICA
	* \$1.00	360.000	360.000	100.000			
3023.85	01/29/1885	40.000	40.000	100.000	11-056-023-22	ITASCA MN UNITED STATES	CONGRESSIONAL GRANT UNITED STATES OF AMERICA
	\$1.00	40.000	40.000	100.000			
3023.86	01/29/1885	52.950	52.950	100.000	15-056-023-11	ITASCA MN UNITED STATES	CONGRESSIONAL GRANT UNITED STATES OF AMERICA
	\$1.00	52.950	52.950	100.000			
3023.87	01/29/1885	80.000	160.000	100.000	22-056-023-11	ITASCA MN UNITED STATES	CONGRESSIONAL GRANT UNITED STATES OF AMERICA
	* \$1.00	160.000	160.000	100.000			
3024.01	03/12/1885	240.000	240.000	100.000	03-061-014-14	ST. LOUIS MN UNITED STATES	CONGRESSIONAL GRANT UNITED STATES OF AMERICA
	\$1.00	240.000	240.000	100.000			
3024.02	03/12/1885	279.750	279.750	100.000	04-061-014-23	ST. LOUIS MN UNITED STATES	CONGRESSIONAL GRANT UNITED STATES OF AMERICA
	\$1.00	279.750	279.750	100.000			
3024.03	03/12/1885	120.000	120.000	100.000	08-061-014-11	ST. LOUIS MN UNITED STATES	CONGRESSIONAL GRANT UNITED STATES OF AMERICA
	\$1.00	120.000	120.000	100.000			
3024.04	03/12/1885	480.000	480.000	100.000	09-061-014-13	ST. LOUIS MN UNITED STATES	CONGRESSIONAL GRANT UNITED STATES OF AMERICA
	\$1.00	480.000	480.000	100.000			
3024.05	03/12/1885	200.000	200.000	100.000	10-061-014-23	ST. LOUIS MN UNITED STATES	CONGRESSIONAL GRANT UNITED STATES OF AMERICA
	\$1.00	200.000	200.000	100.000			
3024.06	03/12/1885	334.000	334.000	100.000	12-061-014-11	ST. LOUIS MN UNITED STATES	CONGRESSIONAL GRANT UNITED STATES OF AMERICA
	\$1.00	334.000	334.000	100.000			

* Asterisk reflects original acquisition cost before deduction

**UNIVERSITY OF MINNESOTA
REAL ESTATE OFFICE
CURRENT LAND HOLDINGS BY CAMPUS
PERMANENT UNIVERSITY FUND LANDS (PUF)**

Tract	Acquisition Date/ Cost	-----Surface / Mineral-----			Property ID Nbr	County/ State/ Country	How Acquired/ Previous Owner
		Current	Net Acres	Gross Acres			
3024.07	03/12/1885	280.000	280.000	100.000	13-061-014-23	ST. LOUIS MN UNITED STATES	CONGRESSIONAL GRANT UNITED STATES OF AMERICA
	\$1.00	280.000	280.000	100.000			
3024.08	03/12/1885	80.000	80.000	100.000	20-061-014-34	ST. LOUIS MN UNITED STATES	CONGRESSIONAL GRANT UNITED STATES OF AMERICA
	\$1.00	80.000	80.000	100.000			
3024.09	03/12/1885	320.000	320.000	100.000	21-061-014-11	ST. LOUIS MN UNITED STATES	CONGRESSIONAL GRANT UNITED STATES OF AMERICA
	\$1.00	320.000	320.000	100.000			
3024.10	03/12/1885	240.000	240.000	100.000	22-061-014-11	ST. LOUIS MN UNITED STATES	CONGRESSIONAL GRANT UNITED STATES OF AMERICA
	\$1.00	240.000	240.000	100.000			
3024.11	03/12/1885	440.000	440.000	100.000	23-061-014-11	ST. LOUIS MN UNITED STATES	CONGRESSIONAL GRANT UNITED STATES OF AMERICA
	\$1.00	440.000	440.000	100.000			
3024.12	03/12/1885	80.000	80.000	100.000	24-061-014-21	ST. LOUIS MN UNITED STATES	CONGRESSIONAL GRANT UNITED STATES OF AMERICA
	\$1.00	80.000	80.000	100.000			
3024.13	03/12/1885	200.000	200.000	100.000	26-061-014-11	ST. LOUIS MN UNITED STATES	CONGRESSIONAL GRANT UNITED STATES OF AMERICA
	\$1.00	200.000	200.000	100.000			
3024.14	03/12/1885	520.000	520.000	100.000	27-061-014-11	ST. LOUIS MN UNITED STATES	CONGRESSIONAL GRANT UNITED STATES OF AMERICA
	\$1.00	520.000	520.000	100.000			
3024.15	03/12/1885	120.000	120.000	100.000	29-061-014-12	ST. LOUIS MN UNITED STATES	CONGRESSIONAL GRANT UNITED STATES OF AMERICA
	\$1.00	120.000	120.000	100.000			
3024.16	03/12/1885	40.000	40.000	100.000	34-061-014-22	ST. LOUIS MN UNITED STATES	CONGRESSIONAL GRANT UNITED STATES OF AMERICA
	\$1.00	40.000	40.000	100.000			
3024.17	03/12/1885	280.000	280.000	100.000	14-061-014-13	ST. LOUIS MN UNITED STATES	CONGRESSIONAL GRANT UNITED STATES OF AMERICA
	\$1.00	280.000	280.000	100.000			
3024.18	03/12/1885	40.000	40.000	100.000	15-061-014-44	ST. LOUIS MN UNITED STATES	CONGRESSIONAL GRANT UNITED STATES OF AMERICA
	\$1.00	40.000	40.000	100.000			
3024.19	03/12/1885	80.000	80.000	100.000	28-061-014-41	ST. LOUIS MN UNITED STATES	CONGRESSIONAL GRANT UNITED STATES OF AMERICA
	\$1.00	80.000	80.000	100.000			
3026.01	06/29/1894	371.410	376.750	100.000	23-063-016-13	ST. LOUIS MN UNITED STATES	CONGRESSIONAL GRANT UNITED STATES OF AMERICA
	* \$1.00	376.750	376.750	100.000			

* Asterisk reflects original acquisition cost before deduction

UNIVERSITY OF MINNESOTA
REAL ESTATE OFFICE
CURRENT LAND HOLDINGS BY CAMPUS
PERMANENT UNIVERSITY FUND LANDS (PUF)

Tract	Acquisition Date/ Cost	-----Surface / Mineral-----			Property ID Nbr	County/ State/ Country	How Acquired/ Previous Owner	
		Current	Net Acres	Gross Acres				Ownership%
3026.02	06/29/1894		18.750	18.750	100.000	26-063-016-11	ST. LOUIS	CONGRESSIONAL GRANT
	\$1.00		18.750	18.750	100.000		MN UNITED STATES	UNITED STATES OF AMERICA
3027.01	06/23/1896		120.000	160.000	100.000	09-056-023-21	ITASCA	CONGRESSIONAL GRANT
	* \$1.00		160.000	160.000	100.000		MN UNITED STATES	UNITED STATES OF AMERICA
3030.01	09/25/1915		120.000	120.000	100.000	04-064-001-31	COOK	CONGRESSIONAL GRANT
	\$1.00		120.000	120.000	100.000		MN UNITED STATES	UNITED STATES OF AMERICA
3030.02	09/25/1915		41.320	41.320	100.000	02-064-002-11	COOK	CONGRESSIONAL GRANT
	\$1.00		41.320	41.320	100.000		MN UNITED STATES	UNITED STATES OF AMERICA
3030.03	09/25/1915		40.000	40.000	100.000	10-064-002-31	COOK	CONGRESSIONAL GRANT
	\$1.00		40.000	40.000	100.000		MN UNITED STATES	UNITED STATES OF AMERICA
3030.04	09/25/1915		36.250	36.250	100.000	11-064-002-33	COOK	CONGRESSIONAL GRANT
	\$1.00		36.250	36.250	100.000		MN UNITED STATES	UNITED STATES OF AMERICA
3030.05	09/25/1915		95.000	95.000	100.000	14-064-002-11	COOK	CONGRESSIONAL GRANT
	\$1.00		95.000	95.000	100.000		MN UNITED STATES	UNITED STATES OF AMERICA
3030.06	09/25/1915		33.750	33.750	100.000	24-064-004-31	COOK	CONGRESSIONAL GRANT
	\$1.00		33.750	33.750	100.000		MN UNITED STATES	UNITED STATES OF AMERICA
3030.07	09/25/1915		39.750	39.750	100.000	26-064-004-44	COOK	CONGRESSIONAL GRANT
	\$1.00		39.750	39.750	100.000		MN UNITED STATES	UNITED STATES OF AMERICA
3030.08	09/25/1915		21.500	21.500	100.000	05-064-005-33	COOK	CONGRESSIONAL GRANT
	\$1.00		21.500	21.500	100.000		MN UNITED STATES	UNITED STATES OF AMERICA
3030.09	09/25/1915		47.000	47.000	100.000	08-064-005-12	COOK	CONGRESSIONAL GRANT
	\$1.00		47.000	47.000	100.000		MN UNITED STATES	UNITED STATES OF AMERICA
3031.01	08/18/1965		70.850	70.850	100.000	01-055-012-13	ST. LOUIS	LAND EXCHANGE
	\$1.00		70.850	70.850	100.000		MN UNITED STATES	THE HANNA MINNING COMPANY
3031.02	08/18/1965		40.000	40.000	100.000	09-055-012-43	ST. LOUIS	LAND EXCHANGE
	\$1.00		0.000	0.000	0.000		MN UNITED STATES	THE HANNA MINING COMPANY
3031.03	08/18/1965		40.000	40.000	100.000	21-055-012-11	ST. LOUIS	LAND EXCHANGE
	\$1.00		0.000	0.000	0.000		MN UNITED STATES	THE HANNA MINING COMPANY

* Asterisk reflects original acquisition cost before deduction

UNIVERSITY OF MINNESOTA
REAL ESTATE OFFICE
CURRENT LAND HOLDINGS BY CAMPUS
PERMANENT UNIVERSITY FUND LANDS (PUF)

Tract	Acquisition Date/ Cost	-----Surface / Mineral-----			Property ID Nbr	County/ State/ Country	How Acquired/ Previous Owner
		Current	Net Acres	Gross Acres			
3031.04	08/18/1965 \$1.00	20.280 0.000	20.280 0.000	100.000 0.000	03-053-014-22	ST. LOUIS MN UNITED STATES	LAND EXCHANGE THE HANNA MINING COMPANY
3031.05	08/18/1965 \$1.00	120.000 0.000	120.000 0.000	100.000 0.000	09-053-014-21	ST. LOUIS MN UNITED STATES	LAND EXCHANGE THE HANNA MINING COMPANY
3031.06	08/18/1965 \$1.00	40.000 0.000	40.000 0.000	100.000 0.000	19-054-014-34	ST. LOUIS MN UNITED STATES	LAND EXCHANGE THE HANNA MINING COMPANY
3031.07	08/18/1965 \$1.00	440.000 0.000	440.000 0.000	100.000 0.000	35-054-014-21	ST. LOUIS MN UNITED STATES	LAND EXCHANGE THE HANNA MINING COMPANY
3031.08	08/18/1965 \$1.00	80.000 0.000	80.000 0.000	100.000 0.000	20-059-022-41	ITASCA MN UNITED STATES	LAND EXCHANGE THE HANNA MINING COMPANY
3031.09	08/18/1965 \$1.00	120.000 0.000	120.000 0.000	100.000 0.000	28-059-022-22	ITASCA MN UNITED STATES	LAND EXCHANGE THE HANNA MINING COMPANY
3031.10	08/18/1965 \$1.00	120.000 0.000	120.000 0.000	100.000 0.000	29-059-022-12	ITASCA MN UNITED STATES	LAND EXCHANGE THE HANNA MINING COMPANY
3032.02	06/06/1967 \$1.00	40.000 0.000	40.000 0.000	100.000 0.000	29-045-022-32	AITKIN MN UNITED STATES	LAND EXCHANGE THE HANNA MINING COMPANY
3032.03	06/06/1967 \$1.00	37.220 0.000	37.220 0.000	100.000 0.000	33-045-022-42	AITKIN MN UNITED STATES	LAND EXCHANGE THE HANNA MINING COMPANY
3032.04	06/06/1967 \$1.00	40.000 0.000	40.000 0.000	100.000 0.000	21-045-023-34	AITKIN MN UNITED STATES	LAND EXCHANGE THE HANNA MINING COMPANY
3032.05	06/06/1967 \$1.00	40.000 0.000	40.000 0.000	100.000 0.000	01-051-023-42	AITKIN MN UNITED STATES	LAND EXCHANGE THE HANNA MINING COMPANY
3032.06	06/06/1967 \$1.00	40.000 0.000	40.000 0.000	100.000 0.000	09-051-023-22	AITKIN MN UNITED STATES	LAND EXCHANGE THE HANNA MINING COMPANY
3032.07	06/06/1967 \$1.00	40.000 0.000	40.000 0.000	100.000 0.000	27-052-023-44	AITKIN MN UNITED STATES	LAND EXCHANGE THE HANNA MINING COMPANY
3032.08	06/06/1967 \$1.00	53.220 0.000	53.220 0.000	100.000 0.000	31-052-024-23	AITKIN MN UNITED STATES	LAND EXCHANGE THE HANNA MINING COMPANY

UNIVERSITY OF MINNESOTA
REAL ESTATE OFFICE
CURRENT LAND HOLDINGS BY CAMPUS
PERMANENT UNIVERSITY FUND LANDS (PUF)

Tract	Acquisition Date/ Cost	-----Surface / Mineral-----			Property ID Nbr	County/ State/ Country	How Acquired/ Previous Owner
		Current	Net Acres	Gross Acres--Ownership%			
3033.01	09/11/1967 \$1.00	49.000 0.000	49.000 0.000	100.000 0.000	33-054-024-12	ITASCA MN UNITED STATES	LAND EXCHANGE HEADWATERS AREA COUNCIL, INC.
3033.02	09/11/1967 \$1.00	120.000 0.000	120.000 0.000	100.000 0.000	25-059-025-24	ITASCA MN UNITED STATES	LAND EXCHANGE HEADWATERS AREA COUNCIL, INC.
3033.03	09/11/1967 \$1.00	57.000 0.000	57.000 0.000	100.000 0.000	28-059-025-43	ITASCA MN UNITED STATES	LAND EXCHANGE HEADWATERS AREA COUNCIL, INC.
3033.04	09/11/1967 \$1.00	108.650 0.000	108.650 0.000	100.000 0.000	33-059-025-13	ITASCA MN UNITED STATES	LAND EXCHANGE HEADWATERS AREA COUNCIL, INC.
3034.01	09/17/1971 \$1.00	119.960 0.000	119.960 0.000	100.000 0.000	05-058-019-22	ST. LOUIS MN UNITED STATES	LAND EXCHANGE HEADWATERS AREA COUNCIL, INC.
3034.02	09/17/1971 \$1.00	80.000 0.000	80.000 0.000	100.000 0.000	08-058-019-21	ST. LOUIS MN UNITED STATES	LAND EXCHANGE HEADWATERS AREA COUNCIL, INC.
3034.03	09/17/1971 \$1.00	40.000 0.000	40.000 0.000	100.000 0.000	32-059-019-43	ST. LOUIS MN UNITED STATES	LAND EXCHANGE HEADWATERS AREA COUNCIL, INC.
3034.04	09/17/1971 \$1.00	80.000 0.000	80.000 0.000	100.000 0.000	12-058-020-31	ST. LOUIS MN UNITED STATES	LAND EXCHANGE HEADWATERS AREA COUNCIL, INC.
3034.05	09/17/1971 \$1.00	80.000 0.000	80.000 0.000	100.000 0.000	13-058-020-12	ST. LOUIS MN UNITED STATES	LAND EXCHANGE HEADWATERS AREA COUNCIL, INC.
3034.06	09/17/1971 \$1.00	40.000 0.000	40.000 0.000	100.000 0.000	15-058-020-24	ST. LOUIS MN UNITED STATES	LAND EXCHANGE HEADWATERS AREA COUNCIL, INC.
3034.08	09/17/1971 \$1.00	73.470 0.000	73.470 0.000	100.000 0.000	04-064-021-11	ST. LOUIS MN UNITED STATES	LAND EXCHANGE HEADWATERS AREA COUNCIL, INC.
3034.09	09/17/1971 \$1.00	240.000 0.000	240.000 0.000	100.000 0.000	10-064-021-12	ST. LOUIS MN UNITED STATES	LAND EXCHANGE HEADWATERS AREA COUNCIL, INC.
3034.10	09/17/1971 \$1.00	40.000 0.000	40.000 0.000	100.000 0.000	12-064-021-42	ST. LOUIS MN UNITED STATES	LAND EXCHANGE HEADWATERS AREA COUNCIL, INC.
3034.11	09/17/1971 \$1.00	40.000 0.000	40.000 0.000	100.000 0.000	18-057-022-41	ITASCA MN UNITED STATES	LAND EXCHANGE HEADWATERS AREA COUNCIL, INC.

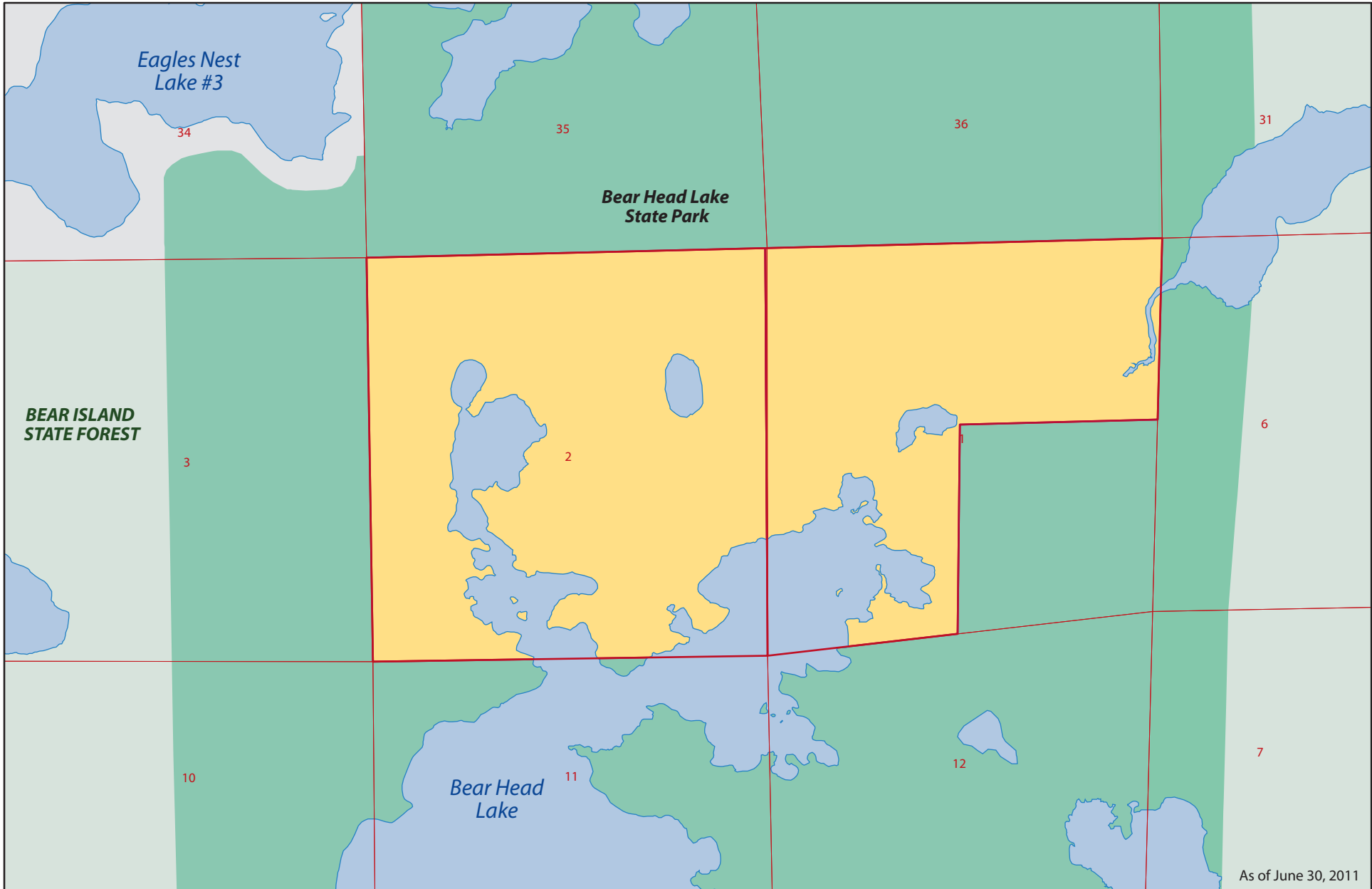
UNIVERSITY OF MINNESOTA
REAL ESTATE OFFICE
CURRENT LAND HOLDINGS BY CAMPUS
PERMANENT UNIVERSITY FUND LANDS (PUF)

Tract	Acquisition Date/ Cost	-----Surface / Mineral-----			Property ID Nbr	County/ State/ Country	How Acquired/ Previous Owner
		Current	Net Acres	Gross Acres			
3035.01	08/05/1974 \$1.00	242.030 0.000	242.030 0.000	100.000 0.000	02-062-004-11	COOK MN UNITED STATES	LAND EXCHANGE THE HANNA MINING COMPANY
3035.02	08/05/1974 \$1.00	40.000 0.000	40.000 0.000	100.000 0.000	12-062-004-22	COOK MN UNITED STATES	LAND EXCHANGE THE HANNA MINING COMPANY
3035.03	08/05/1974 \$1.00	80.000 0.000	80.000 0.000	100.000 0.000	18-062-004-21	COOK MN UNITED STATES	LAND EXCHANGE THE HANNA MINING COMPANY
3035.04	08/05/1974 \$1.00	160.000 0.000	160.000 0.000	100.000 0.000	24-063-004-12	COOK MN UNITED STATES	LAND EXCHANGE THE HANNA MINING COMPANY
3035.05	08/05/1974 \$1.00	81.930 0.000	81.930 0.000	100.000 0.000	18-057-007-31	LAKE MN UNITED STATES	LAND EXCHANGE THE HANNA MINING COMPANY
3035.06	08/05/1974 \$1.00	169.930 0.000	169.930 0.000	100.000 0.000	30-058-007-22	LAKE MN UNITED STATES	LAND EXCHANGE THE HANNA MINING COMPANY
3035.07	08/05/1974 \$1.00	163.470 0.000	163.470 0.000	100.000 0.000	07-057-008-22	LAKE MN UNITED STATES	LAND EXCHANGE THE HANNA MINING COMPANY
3035.08	08/05/1974 \$1.00	40.000 0.000	40.000 0.000	100.000 0.000	11-058-020-41	ST. LOUIS MN UNITED STATES	LAND EXCHANGE THE HANNA MINING COMPANY
3035.09	08/05/1974 \$1.00	40.000 0.000	40.000 0.000	100.000 0.000	14-058-020-21	ST. LOUIS MN UNITED STATES	LAND EXCHANGE THE HANNA MINING COMPANY
3035.10	08/05/1974 \$1.00	80.000 0.000	80.000 0.000	100.000 0.000	15-058-020-12	ST. LOUIS MN UNITED STATES	LAND EXCHANGE THE HANNA MINING COMPANY
3035.11	08/05/1974 \$1.00	77.680 0.000	77.680 0.000	100.000 0.000	30-061-023-22	ITASCA MN UNITED STATES	LAND EXCHANGE THE HANNA MINING COMPANY
3035.12	08/05/1974 \$1.00	19.800 0.000	19.800 0.000	100.000 0.000	33-149-025-31	ITASCA MN UNITED STATES	LAND EXCHANGE THE HANNA MINING COMPANY
3035.13	08/05/1974 \$1.00	40.000 0.000	40.000 0.000	100.000 0.000	23-142-033-32	HUBBARD MN UNITED STATES	LAND EXCHANGE THE HANNA MINING COMPANY
3036.01	10/07/1980 \$1.00	80.000 0.000	80.000 0.000	100.000 0.000	17-055-021-33	ST. LOUIS MN UNITED STATES	LAND EXCHANGE HEADWATERS AREA COUNCIL, INC.

UNIVERSITY OF MINNESOTA
 REAL ESTATE OFFICE
 CURRENT LAND HOLDINGS BY CAMPUS
 PERMANENT UNIVERSITY FUND LANDS (PUF)

Tract	Acquisition Date/ Cost	-----Surface / Mineral-----			Property ID Nbr	County/ State/ Country	How Acquired/ Previous Owner
		Current	Net Acres	Gross Acres			
3037.01	06/15/1984 \$1.00	40.000	40.000	100.000	12-057-022-12	ITASCA MN UNITED STATES	LAND EXCHANGE HIBBING LAND CORPORATION

NET TOTALS FOR CAMPUS: 25,998.660 30,314.410



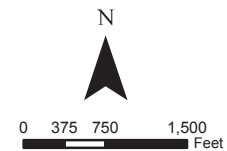
Real Estate Inventory



University of Minnesota

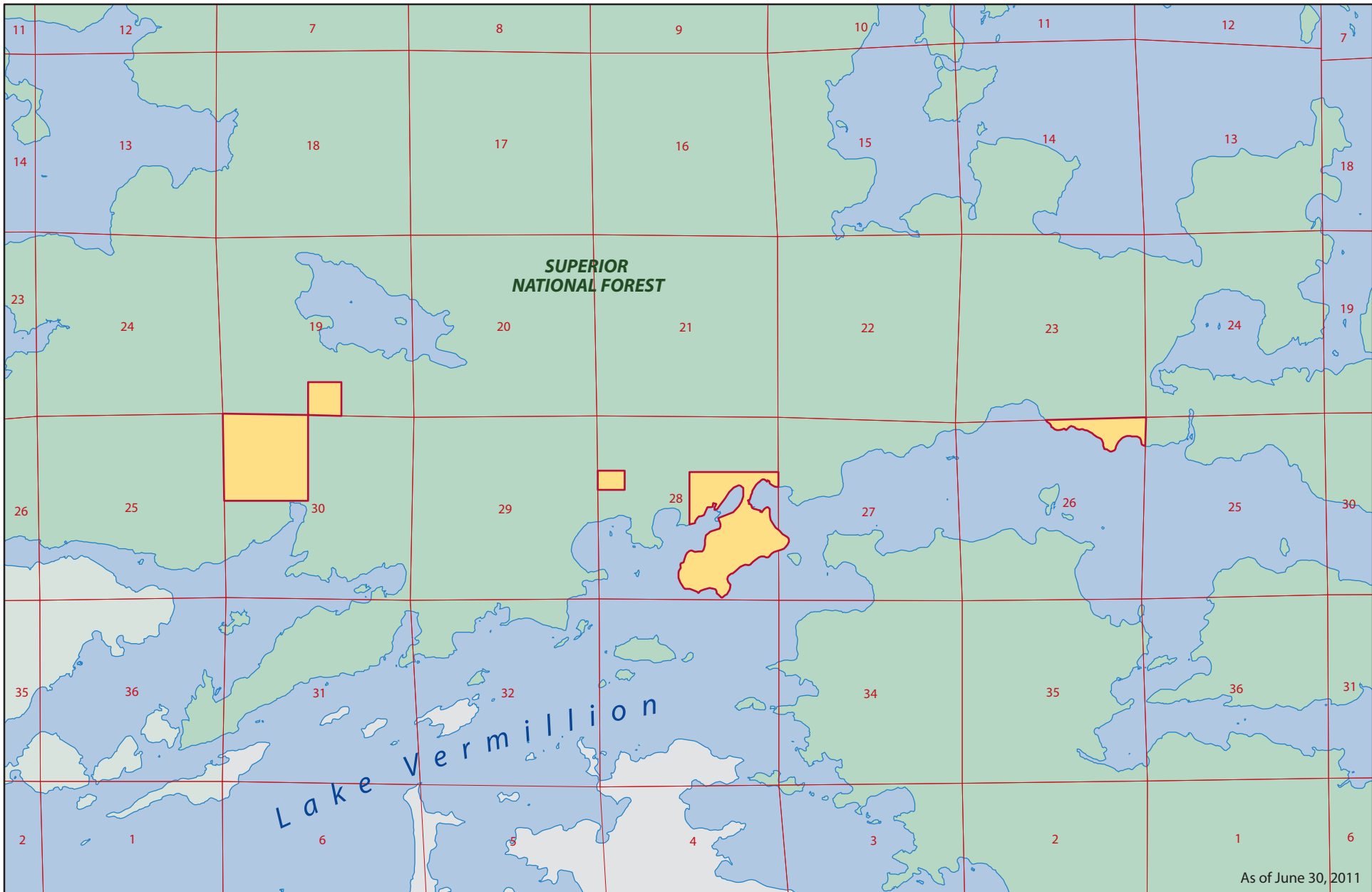
**Salt Spring Lands
St. Louis County**

- Salt Spring Lands
- State Forest
- State Park



This map is intended to be used for planning purposes only and should not be relied upon where a survey is required.

Sources: Real Estate Office, MNDOT, Hennepin County, Ramsey County



Real Estate Inventory



University of Minnesota

**Salt Spring Lands
St. Louis County**

 Salt Spring Lands

N



0 875 1,750 3,500 Feet

This map is intended to be used for planning purposes only and should not be relied upon where a survey is required.

Sources: Real Estate Office, MNDOT, MNDNR, St. Louis County

Real Estate Inventory

UNIVERSITY OF MINNESOTA

June 30, 2011

Property

Area

Salt Spring Lands

1408.789 acres

Bear Head Lake State Park

970.480 acres

Lake Vermillion Properties

438.309 acres

Description

Parts of Sections 19, 20, 28 and 30, Township 63 North, Range 16 West; and Parts of Sections 1 and 2, Township 61 North, Range 14 West; St. Louis County

Use

None.

Rights/Restrictions

All rights acquired.

Title held by the State of Minnesota. These lands were transferred to the control of the Board of Regents by Minnesota Statute §92.05. Any income derived from these properties is dedicated to the University Salt Land Fund used to support American Indian Education at the Duluth, Morris and Crookston campuses.

Administrator

Director of Real Estate
424 Donhowe Building
319 15th Avenue SE
Minneapolis, MN 55455

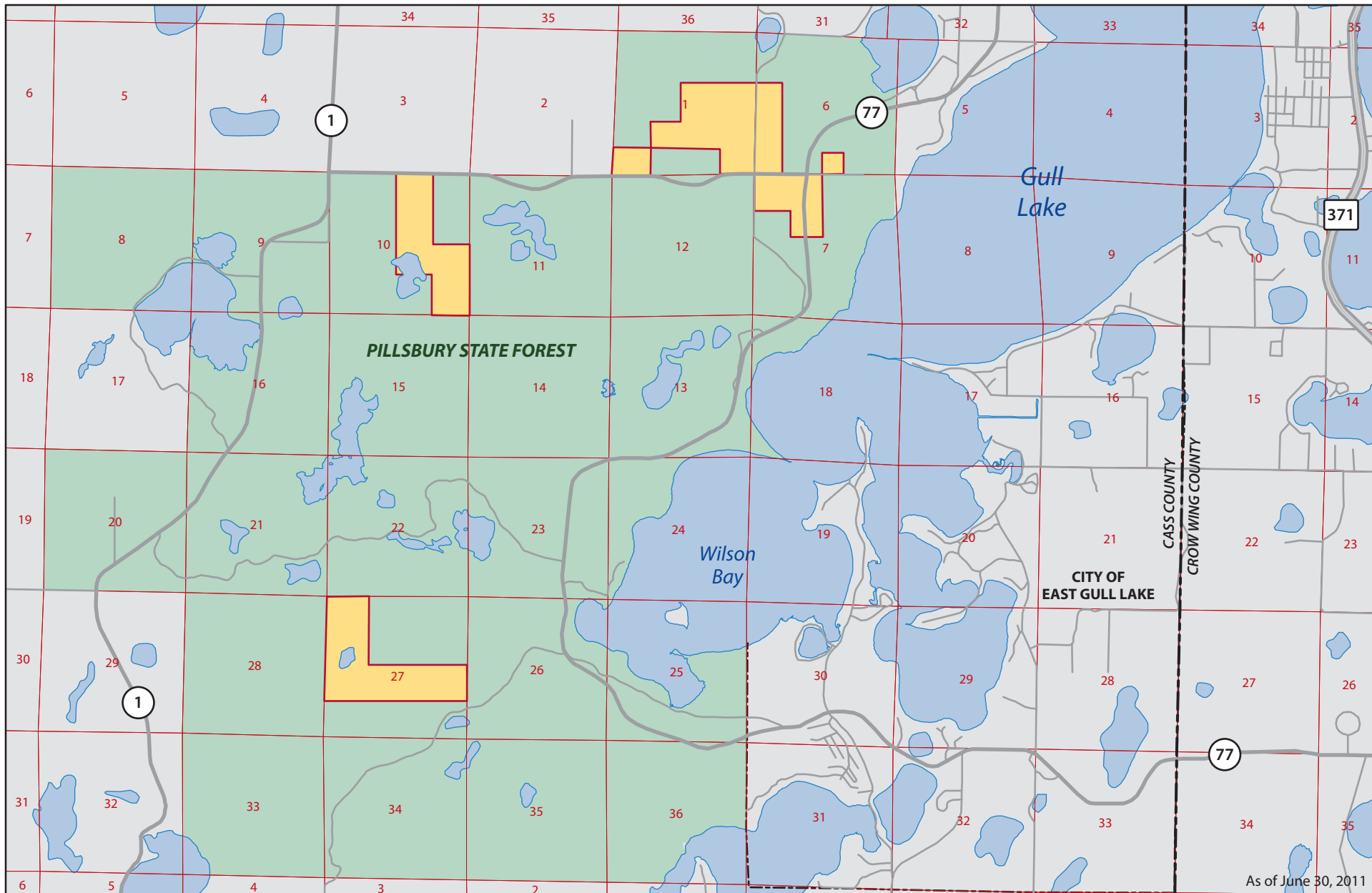
Comments

UNIVERSITY OF MINNESOTA
REAL ESTATE OFFICE
CURRENT LAND HOLDINGS BY CAMPUS
SALT SPRINGS LANDS (SSL)

Tract	Acquisition Date/ Cost	-----Surface / Mineral-----			Property ID Nbr	County/ State/ Country	How Acquired/ Previous Owner	
		Current	Net Acres	Gross Acres				Ownership%
2507.14	08/08/1898		13.500	13.500	100.000	26-063-016-12	ST. LOUIS	CONGRESSIONAL GRANT
	\$1.00		13.500	13.500	100.000		MN UNITED STATES	UNITED STATES OF AMERICA
2507.16	08/08/1898		209.279	231.750	100.000	28-063-016-13	ST. LOUIS	CONGRESSIONAL GRANT
	* \$1.00		231.750	231.750	100.000		MN UNITED STATES	UNITED STATES OF AMERICA
2507.17	08/08/1898		175.530	175.530	100.000	30-063-016-21	ST. LOUIS	CONGRESSIONAL GRANT
	\$1.00		175.530	175.530	100.000		MN UNITED STATES	UNITED STATES OF AMERICA
2507.20	08/08/1898		417.750	417.750	100.000	01-061-014-11	ST. LOUIS	CONGRESSIONAL GRANT
	\$1.00		417.750	417.750	100.000		MN UNITED STATES	UNITED STATES OF AMERICA
2507.21	08/08/1898		552.730	552.730	100.000	02-061-014-11	ST. LOUIS	CONGRESSIONAL GRANT
	\$1.00		552.730	552.730	100.000		MN UNITED STATES	UNITED STATES OF AMERICA
2509.08	10/20/1916		40.000	40.000	100.000	19-063-016-43	ST. LOUIS	CONGRESSIONAL GRANT
	\$1.00		40.000	40.000	100.000		MN UNITED STATES	UNITED STATES OF AMERICA

NET TOTALS FOR CAMPUS: 1,408.789 1,431.260

* Asterisk reflects original acquisition cost before deduction



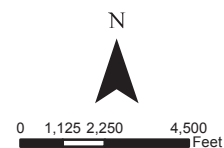
Real Estate Inventory



University of Minnesota

Pillsbury State Forest Lands Cass County

- Pillsbury State Forest Lands
- State Forest



This map is intended to be used for planning purposes only and should not be relied upon where a survey is required.

Sources: Real Estate Office, MNDOT, MnDNR, Cass County, Crow Wing County

Real Estate Inventory

UNIVERSITY OF MINNESOTA

June 30, 2011

Property

Area

Pillsbury State Forest Lands

990.550 acres

East Gull Lake
Knish, MN 56468

Description

Parts of Section 6 and 7, Township 134 North, Range 29 West and Parts of Section 1, 10 and 27,
Township 134 North, Range 30 West,
Cass County

Use

State forest.

Rights/Restrictions

All rights acquired.
Lands are owned by the State of Minnesota.
The University receives two-thirds of any income derived from these properties.

Administrator

Commissioner
Minnesota Department of Natural Resources
500 Lafayette Road
St. Paul, MN 55146

Director of Real Estate
424 Donhowe Building
319 15th Avenue SE
Minneapolis, MN 55455

Comments

Lands were a gift from F. Pillsbury.

UNIVERSITY OF MINNESOTA
REAL ESTATE OFFICE
CURRENT LAND HOLDINGS BY CAMPUS
PILLSBURY STATE FOREST (PSF)

Tract	Acquisition Date/ Cost	-----Surface / Mineral-----			Property ID Nbr	County/ State/ Country	How Acquired/ Previous Owner	
		Current	Net Acres	Gross Acres--Ownership%				
3029.01	05/17/1902		150.550	150.550	100.000	06-134-029-23	CASS	GIFT
	\$1.00		150.550	150.550	100.000		MN UNITED STATES	MAHALA F. PILLSBURY
3029.02	05/17/1902		120.000	120.000	100.000	07-134-029-21	CASS	GIFT
	\$1.00		120.000	120.000	100.000		MN UNITED STATES	MAHALA F. PILLSBURY
3029.03	05/17/1902		280.000	280.000	100.000	01-134-030-13	CASS	GIFT
	\$1.00		280.000	280.000	100.000		MN UNITED STATES	MAHALA F. PILLSBURY
3029.04	05/17/1902		200.000	200.000	100.000	10-134-030-21	CASS	GIFT
	\$1.00		200.000	200.000	100.000		MN UNITED STATES	MAHALA F. PILLSBURY
3029.05	05/17/1902		240.000	240.000	100.000	27-134-030-22	CASS	GIFT
	\$1.00		240.000	240.000	100.000		MN UNITED STATES	MAHALA F. PILLSBURY

NET TOTALS FOR CAMPUS:

990.550

990.550

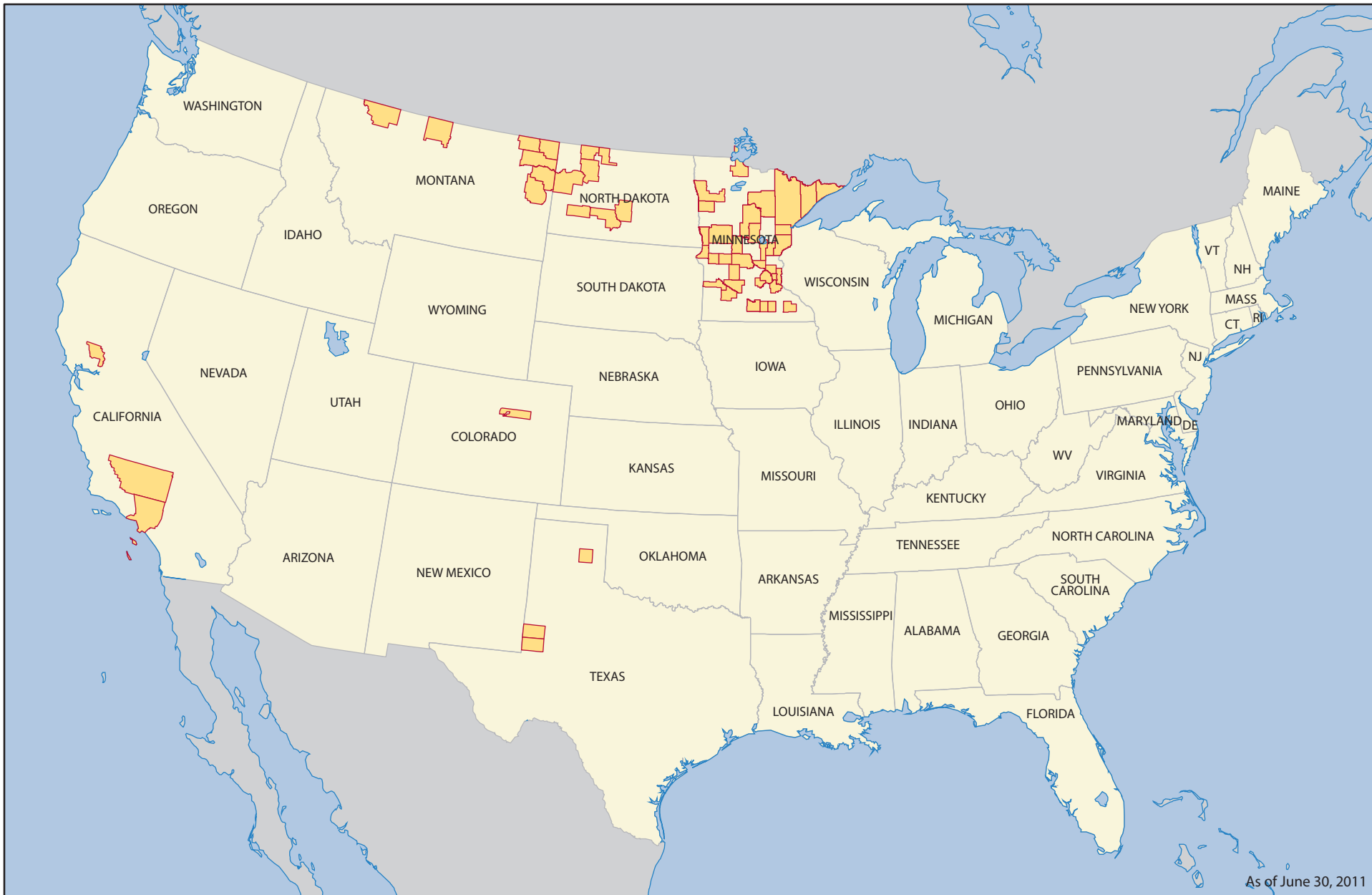
Real Estate Inventory – University-Owned Minerals

UNIVERSITY OF MINNESOTA

As of June 30, 2011

Property

- Severed Mineral Interests – Minneapolis
 - Severed Mineral Interests – St. Paul
 - Severed Mineral Interests – Other Metro Area
 - Severed Mineral Interests – Duluth
 - Severed Mineral Interests – Crookston
 - Severed Mineral Interests – Morris
 - Severed Mineral Interests – Rochester
 - Severed Mineral Interests – Other Greater Minnesota
 - Severed Mineral Interests – Trust Properties
 - Severed Mineral Interests – Salt Spring Lands
-



Real Estate Inventory



University of Minnesota

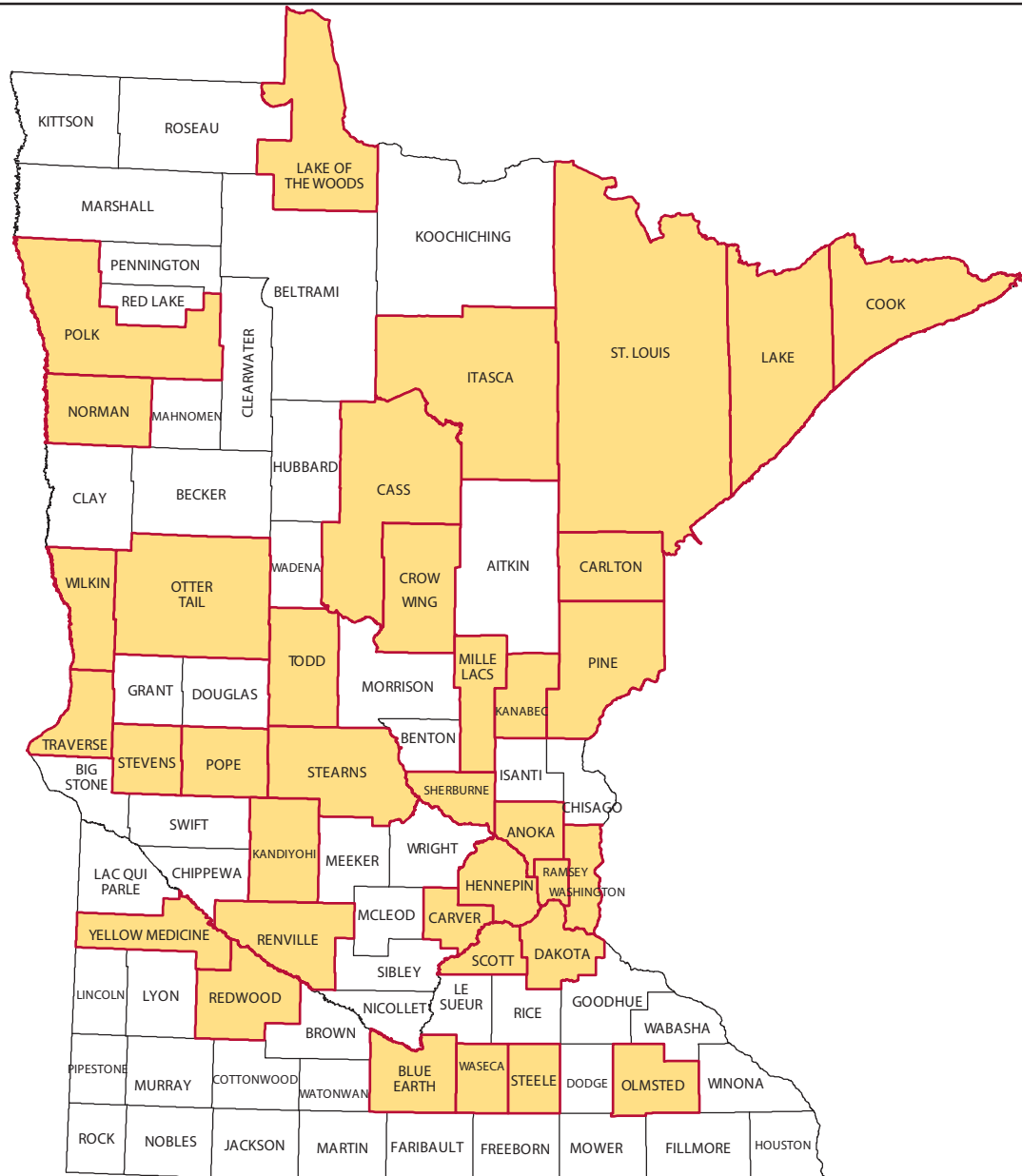
**University Owned Minerals
by County**

 University Owned Mineral County



This map is intended to be used for planning purposes only and should not be relied upon where a survey is required.

Sources: Real Estate Office, ESRI



As of June 30, 2011

Real Estate Inventory



University of Minnesota

**University of Minnesota
University-owned Minerals**

 University-owned Mineral County



This map is intended to be used for planning purposes only and should not be relied upon where a survey is required.

Sources: Real Estate Office, MNDOT, MNDNR, ESRI

Real Estate Inventory

UNIVERSITY OF MINNESOTA

June 30, 2011

Property

Area

Severed Mineral Interests – Minneapolis

11.858 net mineral acres

Description

Mineral interests located in various portions of the City of Minneapolis,
Hennepin County

Use

None.

Rights/Restrictions

Mineral rights only.

Administrator

Director of Real Estate
424 Donhowe Building
319 15th Avenue SE
Minneapolis, MN 55455

Comments

Real Estate Inventory

UNIVERSITY OF MINNESOTA

June 30, 2011

Property

Area

Severed Mineral Interests – St. Paul

19.394 net mineral acres

Description

Mineral interests located in various portions of the City of St. Paul,
Ramsey County

Use

None.

Rights/Restrictions

Mineral rights only.

Administrator

Director of Real Estate
424 Donhowe Building
319 15th Avenue SE
Minneapolis, MN 55455

Comments

Real Estate Inventory

UNIVERSITY OF MINNESOTA

June 30, 2011

Property

Area

Severed Mineral Interests – Other Metro Area

360.225 net mineral acres

Description

Mineral interests located in the seven-county metro area of Minneapolis and St. Paul.

Use

None.

Rights/Restrictions

Mineral rights only.

Administrator

Director of Real Estate
424 Donhowe Building
319 15th Avenue SE
Minneapolis, MN 55455

Comments

Real Estate Inventory

UNIVERSITY OF MINNESOTA

June 30, 2011

Property

Area

Severed Mineral Interests – Duluth

187.315 net mineral acres

Description

Mineral interests located in various portions of the City of Duluth
St. Louis County

Use

None.

Rights/Restrictions

Mineral rights only

Administrator

Director of Real Estate
424 Donhowe Building
319 15th Avenue SE
Minneapolis, MN 55455

Comments

Real Estate Inventory

UNIVERSITY OF MINNESOTA

June 30, 2011

Property

Area

Severed Mineral Interests – Crookston

75.440 net mineral acres

Description

Mineral interests located in various portions of the City of Crookston,
Polk County

Use

None.

Rights/Restrictions

Mineral rights only.

Administrator

Director of Real Estate
424 Donhowe Building
319 15th Avenue SE
Minneapolis, MN 55455

Comments

Real Estate Inventory

UNIVERSITY OF MINNESOTA

June 30, 2011

Property

Area

Severed Mineral Interests – Morris

177.326 net mineral acres

Description

Mineral interests located in various portions of the City of Morris
Stevens County

Use

None.

Rights/Restrictions

Mineral rights only.

Administrator

Director of Real Estate
424 Donhowe Building
319 15th Avenue SE
Minneapolis, MN 55455

Comments

Real Estate Inventory

UNIVERSITY OF MINNESOTA

June 30, 2011

Property

Area

Severed Mineral Interests – Greater Minnesota

1,525.919 net mineral acres

Description

Mineral interests located in various portions of the State of Minnesota
Various counties

Use

None

Rights/Restrictions

Mineral rights only.

Administrator

Director of Real Estate
424 Donhowe Building
319 15th Avenue SE
Minneapolis, MN 55455

Comments

Real Estate Inventory

UNIVERSITY OF MINNESOTA

June 30, 2011

Property

Area

Severed Mineral Interests – Trust Properties

4,551.088 net mineral acres

Description

Mineral interests located in various Trust Properties throughout the country (excluding Minnesota).

Use

University lease numbers, OGL-004, OGL-011, OGL-013, OGL-014, OGL-016, OGL-017, and OGL-018.

Rights/Restrictions

Mineral rights only.

Income from these properties are dedicated to: The Pioneer Fund, Rishmiller Scholarship and Loan Fund, Charles H. Smith Trust, Adrian E. Buttz Fund, Polk Fund for Medical History, Harold Leonard Memorial Fund, Edward Lysne Scholarship Fund, Medical School Department of Surgery, Variety Club Heart Hospital Fund, David Berland Trust, Masonic Memorial Hospital, Department of Physical Education (Women's Program), and UMD Scholarship Fund.

Administrator

Director of Real Estate
424 Donhowe Building
319 15th Avenue SE
Minneapolis, MN 55455

Comments

Real Estate Inventory

UNIVERSITY OF MINNESOTA

June 30, 2011

Property

Area

Severed Minerals Interests – Salt Spring Lands

4,829.151 net mineral acres

Description

Mineral interests located in:

Otter Tail County	173.540 net mineral acres
Traverse County	160.000 net mineral acres
Yellow Medicine County	160.000 net mineral acres
St. Louis County	3,729.051 net mineral acres
Cook County	606.560 net mineral acres

Use

None.

Rights/Restrictions

Mineral rights only.

Administrator

Director of Real Estate
424 Donhowe Building
319 15th Avenue SE
Minneapolis, MN 55455

Comments

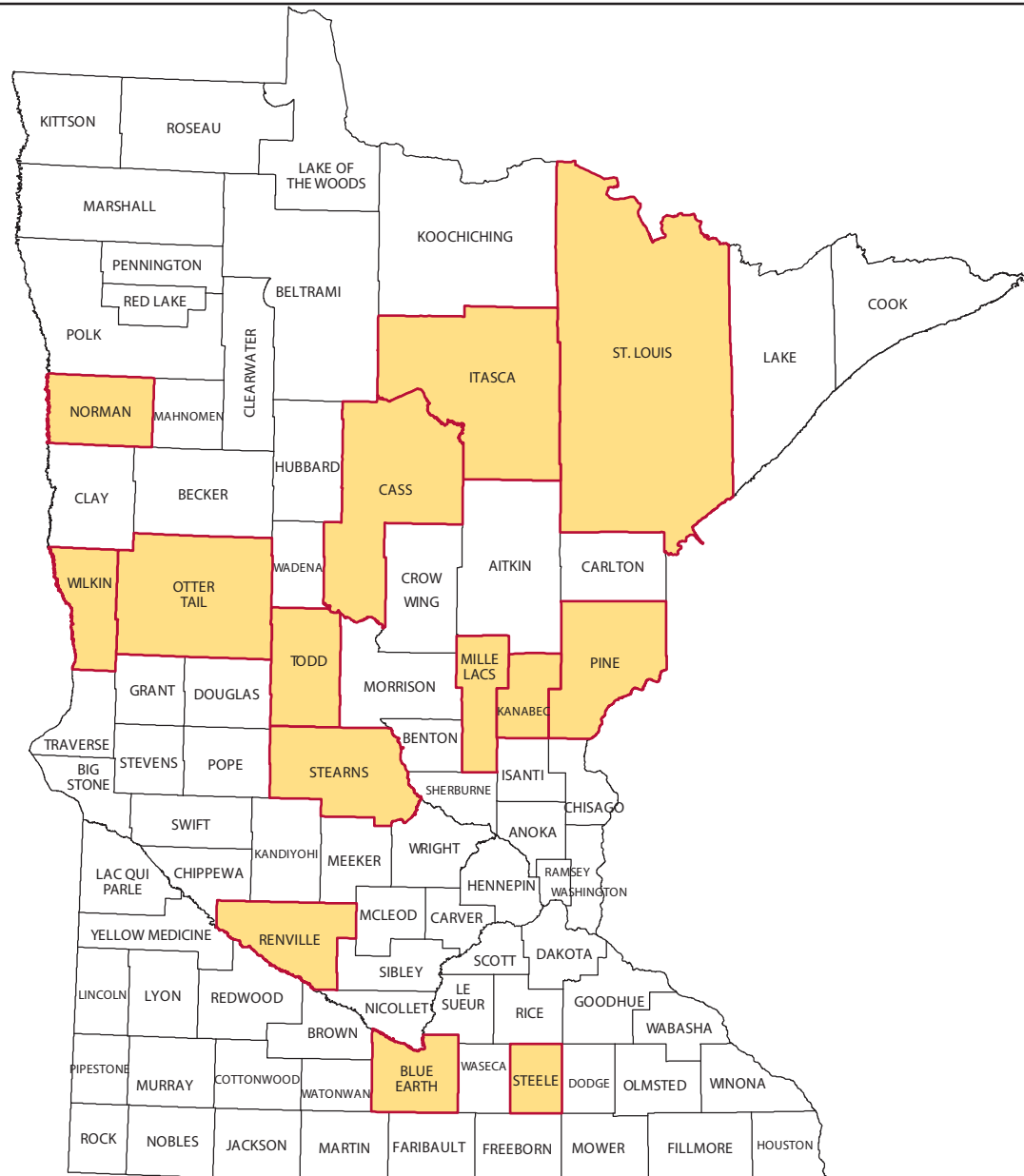
Real Estate Inventory – State Owned Minerals

UNIVERSITY OF MINNESOTA

As of June 30, 2011

Property

Agricultural College Land Grant Minerals
Internal Improvement Land Transfer Minerals
University Land Grant Minerals



As of June 30, 2011

Real Estate Inventory



University of Minnesota

University of Minnesota State-owned Minerals

 State-owned Mineral County



This map is intended to be used for planning purposes only and should not be relied upon where a survey is required.

Sources: Real Estate Office, MNDOT, MNDNR, ESRI

Real Estate Inventory

UNIVERSITY OF MINNESOTA

June 30, 2011

Property

Area

Agricultural College Land Grant Minerals

235.460 net mineral acres

Description

Net mineral acres located in:

Blue Earth County	120.000
Stearns County	115.460

Use

None.

Rights/Restrictions

Mineral rights only. Title held by State of Minnesota.
Any income derived therefrom is dedicated to the Permanent University Fund.

Administrator

Director of Real Estate
424 Donhowe Building
319 15th Avenue SE
Minneapolis, MN 55455

Commissioner
Minnesota Department of Natural Resources
500 Lafayette Road
St. Paul, MN 55146

Comments

Minerals reserved by the State of Minnesota on sales of the Agricultural College Lands acquired through the Federal land grant (Morrill Act) of July 2, 1862.

Real Estate Inventory

UNIVERSITY OF MINNESOTA

June 30, 2011

Property

Area

Internal Improvements Land Transfer Minerals

768.430 net mineral acres

Description

Net mineral acres located in:

Otter Tail County	278.430
Pope County	210.000
Renville County	40.000
Todd County	240.000

Use

None

Rights/Restrictions

Mineral rights only. Title held by State of Minnesota.
Any income derived therefrom is dedicated to the Permanent University Fund.

Administrator

Director of Real Estate
424 Donhowe Building
319 15th Avenue SE
Minneapolis, MN 55455

Commissioner
Minnesota Department of Natural Resources
500 Lafayette Road
St. Paul, MN 55146

Comments

Minerals reserved by the State of Minnesota on sales of internal improvement lands. The contracts for these lands were transferred to the Permanent University Fund on July 31, 1893, in order to retire State Railroad Adjustment Bonds.

Real Estate Inventory

UNIVERSITY OF MINNESOTA

June 30, 2011

Property

Area

University Land Grant Minerals

17,972.680 net mineral acres

Description

Net mineral acres located in:

First Grant

Mille Lacs County	4,449.140
Pine County	680.000
Sherburne County	119.960
<u>Kanabec County</u>	<u>4,246.240</u>
	9,495.340

Second Grant

Wilkin County	396.400
Itasca County	5,630.050
Cass County	1,271.390
Norman County	195.910
St. Louis County	743.590
Steele County	160.000
<u>Polk County</u>	<u>80.000</u>
	8,477.340

Use

None.

Rights/Restrictions

Mineral rights only. Title held by State of Minnesota.

Any income derived there from is dedicated to the Permanent University Fund.

Administrator

Director of Real Estate
424 Donhowe Building
319 15th Avenue SE
Minneapolis, MN 55455

Commissioner
Minnesota Department of Natural Resources
500 Lafayette Road
St. Paul, MN 55146

Comments

Minerals reserved by the State of Minnesota on sales of Permanent Trust Fund Lands acquired through the land grants of March 2, 1861 and July 8, 1870.

UNIVERSITY OF MINNESOTA
REAL ESTATE OFFICE

SEVERED MINERAL HOLDINGS

Tract	Acquisition Date	Property ID Number	County/ Country	State	How Acquired/ Previous Owner	Net Severed Mineral Acres
0002.00	06/21/1877	24-029-024-43	HENNEPIN UNITED STATES	MN	PURCHASE A. R. CAMP & C. F. DOUGLASS	0.040
0186.00	12/28/1945	19-029-023-13	HENNEPIN UNITED STATES	MN	PURCHASE COMO BUSINESS INVESTMENT CO.	0.279
0186.01	12/28/1945	19-029-023-13	HENNEPIN UNITED STATES	MN	PURCHASE SIMON MEYERS	0.139
0308.00	11/05/1956	24-029-024-43	HENNEPIN UNITED STATES	MN	PURCHASE MINNESOTA BIBLE COLLEGE	0.091
0309.00	11/12/1956	24-029-024-43	HENNEPIN UNITED STATES	MN	PURCHASE CHRISTOPHER C. GEANAKOPLOS	0.034
0327.00	09/17/1958	24-029-024-44	HENNEPIN UNITED STATES	MN	CONDEMNATION ELLERT M. HOUG	0.125
0374.00	07/28/1958	25-029-024-24	HENNEPIN UNITED STATES	MN	CONDEMNATION IRMA K. & KERMIT C. OLSON	0.001
0381.00	07/31/1958	25-029-024-24	HENNEPIN UNITED STATES	MN	CONDEMNATION MICHAEL AND PAULINE BARKOWITZ	0.009
0405.00	08/04/1958	25-029-024-24	HENNEPIN UNITED STATES	MN	CONDEMNATION CROON, NELSON, HEREIM ET AL	0.054
0406.00	08/29/1958	25-029-024-24	HENNEPIN UNITED STATES	MN	CONDEMNATION FRED BROCCO	0.131
0419.00	09/26/1958	25-029-024-24	HENNEPIN UNITED STATES	MN	CONDEMNATION ANNA JENCURAK ESTATE	0.005
0424.00	10/22/1958	25-029-024-24	HENNEPIN UNITED STATES	MN	CONDEMNATION CECILIA JOHNSON	0.054
0425.00	08/06/1959	25-029-024-24	HENNEPIN UNITED STATES	MN	CONDEMNATION ESTATE OF MATHILDA JOHNSON	0.005
0471.01	12/09/1958	25-029-024-24	HENNEPIN UNITED STATES	MN	PURCHASE PENN-O-TEX OIL CORPORATION	0.108

UNIVERSITY OF MINNESOTA
REAL ESTATE OFFICE

SEVERED MINERAL HOLDINGS

Tract	Acquisition Date	Property ID Number	County/ Country	State	How Acquired/ Previous Owner	Net Severed Mineral Acres
0488.00	12/20/1960	25-029-024-24	HENNEPIN UNITED STATES	MN	CONDEMNATION ANNIE ERICKSON & ANNA SHAW	0.408
0503.00	03/30/1962	25-029-024-22	HENNEPIN UNITED STATES	MN	CONDEMNATION CLAYTON C. AND ANNE M. PERRON	0.131
0506.01	07/10/1962	25-029-024-24	HENNEPIN UNITED STATES	MN	CONDEMNATION ANNA PALYA	0.311
0506.02	12/10/1962	25-029-024-24	HENNEPIN UNITED STATES	MN	PURCHASE GREAT NORTHERN OIL TERMINAL CO	0.397
0509.00	12/28/1962	25-029-024-21	HENNEPIN UNITED STATES	MN	PURCHASE GENERAL OUTDOOR REALTY CORP.	0.291
0535.00	11/08/1963	25-029-024-22	HENNEPIN UNITED STATES	MN	PURCHASE NELS O. AND VIENNA GUSTAVSON	0.072
0554.08	04/25/1968	25-029-024-23	HENNEPIN UNITED STATES	MN	CONDEMNATION WARREN PETERSON	0.121
0554.09	06/26/1964	25-029-024-23	HENNEPIN UNITED STATES	MN	CONDEMNATION CECELIA MARY LAUER	0.154
0554.10	06/23/1964	25-029-024-23	HENNEPIN UNITED STATES	MN	CONDEMNATION LESTER D. HERBY	0.098
0554.11	07/22/1964	25-029-024-23	HENNEPIN UNITED STATES	MN	CONDEMNATION HILDA FRAZIER	0.097
0554.12	09/29/1964	25-029-024-23	HENNEPIN UNITED STATES	MN	CONDEMNATION ROY-ANN INVESTMENT CO.	0.085
0582.00	06/17/1965	30-029-023-23	HENNEPIN UNITED STATES	MN	PURCHASE HELMA A. LEONARD	0.112
0599.02	08/15/1966	25-029-024-21	HENNEPIN UNITED STATES	MN	PURCHASE CITY OF MINNEAPOLIS	0.252
0599.03	06/22/1966	25-029-024-21	HENNEPIN UNITED STATES	MN	PURCHASE CITY OF MINNEAPOLIS	0.075

UNIVERSITY OF MINNESOTA
REAL ESTATE OFFICE

SEVERED MINERAL HOLDINGS

Tract	Acquisition Date	Property ID Number	County/ Country	State	How Acquired/ Previous Owner	Net Severed Mineral Acres
0615.00	08/03/1966	24-029-024-44	HENNEPIN UNITED STATES	MN	PURCHASE MARGARET I. BRIGGS	0.044
0616.00	08/02/1966	25-029-024-22	HENNEPIN UNITED STATES	MN	PURCHASE SOPHIE C. DOLNEY	0.071
0641.00	05/19/1967	25-029-024-22	HENNEPIN UNITED STATES	MN	PURCHASE DELBERT J. & CHARLOTTE STEVENS	0.072
0650.00	09/25/1967	25-029-024-21	HENNEPIN UNITED STATES	MN	PURCHASE CITY OF MINNEAPOLIS	0.010
0652.00	07/01/1967	30-029-023-22	HENNEPIN UNITED STATES	MN	PURCHASE SERVICE TERMINALS COMPANY	0.191
0665.05	05/21/1968	24-029-024-44	HENNEPIN UNITED STATES	MN	CONDEMNATION THOMAS DWYER	0.056
0668.00	04/19/1968	30-029-023-32	HENNEPIN UNITED STATES	MN	PURCHASE WIGGINS, MEDVED, JOHNSON ET AL	0.129
0672.00	10/30/1968	30-029-023-23	HENNEPIN UNITED STATES	MN	PURCHASE VERNON, SHIRLEY & ANN DISCHER	0.114
0674.00	11/27/1968	30-029-023-32	HENNEPIN UNITED STATES	MN	PURCHASE MAE SARNA	0.089
0676.00	03/03/1969	25-029-024-22	HENNEPIN UNITED STATES	MN	PURCHASE FRANK W. WEBSTER	0.045
0677.00	04/16/1969	30-029-023-32	HENNEPIN UNITED STATES	MN	PURCHASE DORA SAGMO	0.109
0680.00	06/13/1969	30-029-023-23	HENNEPIN UNITED STATES	MN	PURCHASE LLOYD JOHNSTON	0.061
0681.00	06/26/1969	30-029-023-32	HENNEPIN UNITED STATES	MN	PURCHASE W. P. SCHUMACHER	0.080
0682.00	07/11/1969	30-029-023-32	HENNEPIN UNITED STATES	MN	PURCHASE ANNA A. LARSON	0.081

UNIVERSITY OF MINNESOTA
REAL ESTATE OFFICE

SEVERED MINERAL HOLDINGS

Tract	Acquisition Date	Property ID Number	County/ Country	State	How Acquired/ Previous Owner	Net Severed Mineral Acres
0685.01	08/28/1969	30-029-023-23	HENNEPIN UNITED STATES	MN	PURCHASE HOLY EMMANUEL LUTHERAN CHURCH	0.455
0687.00	10/21/1969	30-029-023-32	HENNEPIN UNITED STATES	MN	PURCHASE RALPH A. PIPER	0.129
0688.00	10/24/1969	30-029-023-23	HENNEPIN UNITED STATES	MN	PURCHASE EARL FRENTZ	0.053
0689.00	11/18/1969	30-029-023-32	HENNEPIN UNITED STATES	MN	PURCHASE HRUSKA, ET AL	0.090
0700.00	04/03/1970	30-029-023-23	HENNEPIN UNITED STATES	MN	PURCHASE EUNICE HECHSEL	0.076
0708.00	12/10/1970	30-029-023-23	HENNEPIN UNITED STATES	MN	PURCHASE EARL FRENTZ	0.112
0713.00	07/01/1971	30-029-023-23	HENNEPIN UNITED STATES	MN	PURCHASE JOHN AND DOROTHY WOLFF	0.051
0715.04	03/14/1972	30-029-023-23	HENNEPIN UNITED STATES	MN	CONDEMNATION GEORGIA STARRING	0.076
0715.05	02/12/1973	30-029-023-23	HENNEPIN UNITED STATES	MN	CONDEMNATION MARJORIE O'NEIL	0.114
0715.06	02/12/1973	30-029-023-23	HENNEPIN UNITED STATES	MN	CONDEMNATION MARJORIE O'NEIL	0.114
0715.07	07/17/1972	30-029-023-23	HENNEPIN UNITED STATES	MN	CONDEMNATION HELEN AND ERNEST MOSE	0.114
0715.08	03/14/1972	30-029-023-23	HENNEPIN UNITED STATES	MN	CONDEMNATION LESLIE & HELGA STENSETH	0.114
0715.09	08/31/1973	30-029-023-23	HENNEPIN UNITED STATES	MN	CONDEMNATION WILLARD E. & GLADYS MESNA	0.152
0715.10	03/05/1972	30-029-023-23	HENNEPIN UNITED STATES	MN	CONDEMNATION GEORGE AND DOROTHY CHERGOSKY	0.053

UNIVERSITY OF MINNESOTA
REAL ESTATE OFFICE

SEVERED MINERAL HOLDINGS

Tract	Acquisition Date	Property ID Number	County/ Country	State	How Acquired/ Previous Owner	Net Severed Mineral Acres
0715.11	07/31/1972	30-029-023-23	HENNEPIN UNITED STATES	MN	CONDEMNATION RAY C. AND DORIS J. SMITH	0.061
0718.00	10/27/1972	30-029-023-23	HENNEPIN UNITED STATES	MN	PURCHASE GERALD & CECILIA LILLQUIST	0.114
0722.00	03/02/1973	30-029-023-32	HENNEPIN UNITED STATES	MN	PURCHASE CHARLES AND SEVERINA URBANK	0.096
0724.00	07/01/1974	30-029-023-32	HENNEPIN UNITED STATES	MN	PURCHASE ROY E. AND JILL D. MILLER	0.077
0725.00	07/03/1974	30-029-023-32	HENNEPIN UNITED STATES	MN	PURCHASE ROBERT T. AND MYRTLE C. LEE	0.082
0727.00	05/11/1976	25-029-024-14	HENNEPIN UNITED STATES	MN	LAND EXCHANGE GRACE UNIV. LUTHERAN CHURCH	0.078
0728.00	02/24/1976	25-029-024-22	HENNEPIN UNITED STATES	MN	PURCHASE CITY OF MINNEAPOLIS	0.046
0729.00	09/07/1976	30-029-023-32	HENNEPIN UNITED STATES	MN	PURCHASE MSA HOUSING CORPORATION	0.237
0730.00	10/10/1977	24-029-024-33	HENNEPIN UNITED STATES	MN	PURCHASE NORTHERN STATES POWER COMPANY	1.014
0742.00	07/05/1985	25-029-024-14	HENNEPIN UNITED STATES	MN	PURCHASE PEARL V. WINTERS	0.085
0749.03	04/19/1988	26-029-024-11	HENNEPIN UNITED STATES	MN	PLAT 1200 WASHINGTON AV. CONDOMINIUM	0.196
0749.05	04/19/1988	26-029-024-11	HENNEPIN UNITED STATES	MN	PLAT 1200 WASHINGTON AV. CONDOMINIUM	0.196
0749.06	04/19/1988	26-029-024-11	HENNEPIN UNITED STATES	MN	PLAT 1200 WASHINGTON AV. CONDOMINIUM	0.196
0749.07	04/19/1988	26-029-024-11	HENNEPIN UNITED STATES	MN	PLAT 1200 WASHINGTON AV. CONDOMINIUM	0.196

UNIVERSITY OF MINNESOTA
REAL ESTATE OFFICE

SEVERED MINERAL HOLDINGS

Tract	Acquisition Date	Property ID Number	County/ Country	State	How Acquired/ Previous Owner	Net Severed Mineral Acres
0749.09	04/19/1988	26-029-024-11	HENNEPIN UNITED STATES	MN	PLAT 1200 WASHINGTON AV. CONDOMINIUM	0.196
0749.12	04/19/1988	26-029-024-11	HENNEPIN UNITED STATES	MN	PLAT 1200 WASHINGTON AV. CONDOMINIUM	0.196
0749.14	09/14/1990	26-029-024-11	HENNEPIN UNITED STATES	MN	PURCHASE MINNEAPOLIS COMMUNITY DEVELOPMENT AGENCY	0.196
0749.15	09/14/1990	26-029-024-11	HENNEPIN UNITED STATES	MN	PURCHASE MINNEAPOLIS COMMUNITY DEVELOPMENT AGENCY	0.196
0749.16	09/14/1990	26-029-024-11	HENNEPIN UNITED STATES	MN	PURCHASE MINNEAPOLIS COMMUNITY DEVELOPMENT AGENCY	0.196
0749.17	09/14/1990	26-029-024-11	HENNEPIN UNITED STATES	MN	PURCHASE MINNEAPOLIS COMMUNITY DEVELOPMENT AGENCY	0.196
0749.18	09/14/1990	26-029-024-11	HENNEPIN UNITED STATES	MN	PURCHASE MINNEAPOLIS COMMUNITY DEVELOPMENT AGENCY	0.196
0749.19	09/14/1990	26-029-024-11	HENNEPIN UNITED STATES	MN	PURCHASE MINNEAPOLIS COMMUNITY DEVELOPMENT AGENCY	0.196
0752.04	07/25/1963	25-029-024-24	HENNEPIN UNITED STATES	MN	STREET VACATION CITY OF MINNEAPOLIS	0.042
0752.05	07/25/1963	25-029-024-24	HENNEPIN UNITED STATES	MN	STREET VACATION CITY OF MINNEAPOLIS	0.077
0752.12	09/08/1967	25-029-024-24	HENNEPIN UNITED STATES	MN	STREET VACATION CITY OF MINNEAPOLIS	0.390
0752.13	02/15/1968	25-029-024-24	HENNEPIN UNITED STATES	MN	STREET VACATION CITY OF MINNEAPOLIS	0.018
0752.14	02/15/1968	25-029-024-24	HENNEPIN UNITED STATES	MN	STREET VACATION CITY OF MINNEAPOLIS	0.157
0752.23	08/09/1991	25-029-024-24	HENNEPIN UNITED STATES	MN	STREET VACATION CITY OF MINNEAPOLIS	0.081

UNIVERSITY OF MINNESOTA
REAL ESTATE OFFICE

SEVERED MINERAL HOLDINGS

Tract	Acquisition Date	Property ID Number	County/ Country	State	How Acquired/ Previous Owner	Net Severed Mineral Acres
0762.01	10/01/1965	19-029-023-13	HENNEPIN UNITED STATES	MN	STREET VACATION CITY OF MINNEAPOLIS	0.274
0762.02	10/01/1965	19-029-023-13	HENNEPIN UNITED STATES	MN	STREET VACATION CITY OF MINNEAPOLIS	0.031
0784.00	11/20/1998	25-029-024-11	HENNEPIN UNITED STATES	MN	CONDEMNATION MINNESOTA ASSOCIATION OF ZETA PSI	0.012
1012.01	11/30/1943	17-029-023-44	RAMSEY UNITED STATES	MN	PURCHASE RUDOLPH FISCHER	6.810
1034.00	07/30/1969	29-029-023-31	RAMSEY UNITED STATES	MN	PURCHASE MINNESOTA HOSPITAL SERVICE ASSOCIATION	1.469
1036.00	12/12/1971	29-029-022-42	RAMSEY UNITED STATES	MN	PURCHASE LESLIE W. AND ANNA M. HECK	0.115
1037.00	12/17/1971	29-029-022-42	RAMSEY UNITED STATES	MN	PURCHASE MARIE D. DAVIDS	0.199
1040.00	08/02/1974	29-029-023-33	RAMSEY UNITED STATES	MN	PURCHASE NORTHWESTERN NATL. BANK	0.151
1041.00	10/28/1974	17-029-023-23	RAMSEY UNITED STATES	MN	PURCHASE NORTHERN STATES POWER COMPANY	6.440
1042.00	10/14/1975	29-029-023-33	RAMSEY UNITED STATES	MN	PURCHASE MARGARET ANNA RANDS	0.152
1045.00	09/20/1979	33-029-023-24	RAMSEY UNITED STATES	MN	PURCHASE MUTUAL SERVICE INS. CO.	4.058
1104.00	12/14/1937	24-150-047-41	POLK UNITED STATES	MN	PURCHASE STATE OF MINN. DEPT. RURAL CRE	25.130
1114.00	04/26/1979	19-150-046-33	POLK UNITED STATES	MN	PLAT ---- PLAT OF NORTH ACRES ----	37.634
1115.00	11/06/1984	19-150-046-33	POLK UNITED STATES	MN	LAND EXCHANGE NORTH ACRES	7.853

UNIVERSITY OF MINNESOTA
REAL ESTATE OFFICE

SEVERED MINERAL HOLDINGS

Tract	Acquisition Date	Property ID Number	County/ Country	State	How Acquired/ Previous Owner	Net Severed Mineral Acres
1116.01	08/14/1984	19-150-046-33	POLK UNITED STATES	MN	STREET VACATION CITY OF CROOKSTON	0.653
1117.00	03/07/1991	18-150-046-31	POLK UNITED STATES	MN	PURCHASE H. M. LYDDON	4.170
1212.01	09/02/2004	35-053-026-12	ITASCA UNITED STATES	MN	BEQUEST THE ESTATE OF CHARLES V. MARR	0.027
1212.02	09/02/2004	09-060-024-11	ITASCA UNITED STATES	MN	BEQUEST THE ESTATE OF CHARLES V. MARR	0.836
1212.03	09/02/2004	03-061-022-13	ITASCA UNITED STATES	MN	BEQUEST THE ESTATE OF CHARLES V. MARR□□	115.744
1212.04	09/02/2004	34-055-026-00	ITASCA UNITED STATES	MN	BEQUEST THE ESTATE OF CHARLES V. MARR	0.132
1212.05	09/02/2004	02-061-025-00	ITASCA UNITED STATES	MN	BEQUEST THE ESTATE OF CHARLES V. MARR	25.000
1212.06	09/02/2004	03-055-025-42	ITASCA UNITED STATES	MN	BEQUEST THE ESTATE OF CHARLES V. MARR	54.649
1212.07	09/02/2004	13-060-025-31	ITASCA UNITED STATES	MN	PURCHASE THE ESTATE OF CHARLES V. MARR	5.427
1212.08	09/02/2004	02-060-024-00	ITASCA UNITED STATES	MN	PURCHASE THE ESTATE OF CHARLES V. MARR	89.211
1212.09	09/02/2004	26-060-025-00	ITASCA UNITED STATES	MN	PURCHASE THE ESTATE OF CHARLES V. MARR	11.146
1212.10	09/02/2004	08-055-025-34	ITASCA UNITED STATES	MN	PURCHASE THE ESTATE OF CHARLES V. MARR	1.186
1212.11	09/02/2004	11-061-025-13	ITASCA UNITED STATES	MN	PURCHASE THE ESTATE OF CHARLES V. MARR	247.477
1212.12	09/02/2004	35-054-026-11	ITASCA UNITED STATES	MN	PURCHASE THE ESTATE OF CHARLES V. MARR	36.912

UNIVERSITY OF MINNESOTA
REAL ESTATE OFFICE

SEVERED MINERAL HOLDINGS

Tract	Acquisition Date	Property ID Number	County/ Country	State	How Acquired/ Previous Owner	Net Severed Mineral Acres
1212.13	09/02/2004	26-060-023-41	ITASCA UNITED STATES	MN	PURCHASE THE ESTATE OF CHARLES V. MARR	12.230
1212.14	09/02/2004	35-060-023-43	ITASCA UNITED STATES	MN	PURCHASE THE ESTATE OF CHARLES V. MARR	12.985
1212.15	09/02/2004	07-061-022-21	ITASCA UNITED STATES	MN	PURCHASE THE ESTATE OF CHARLES V. MARR	44.055
1212.16	09/02/2004	26-060-025-32	ITASCA UNITED STATES	MN	PURCHASE THE ESTATE OF CHARLES V. MARR	13.899
1212.17	09/02/2004	35-060-023-32	ITASCA UNITED STATES	MN	PURCHASE THE ESTATE OF CHARLES V. MARR	3.913
1212.18	09/02/2004	06-061-022-43	ITASCA UNITED STATES	MN	PURCHASE THE ESTATE OF CHARLES V. MARR	55.528
1212.19	09/02/2004	26-060-025-43	ITASCA UNITED STATES	MN	PURCHASE THE ESTATE OF CHARLES V. MARR	13.601
1212.20	09/02/2004	13-055-026-00	ITASCA UNITED STATES	MN	PURCHASE THE ESTATE OF CHARLES V. MARR	8.974
1212.21	09/02/2004	23-055-026-00	ITASCA UNITED STATES	MN	PURCHASE THE ESTATE OF CHARLES V. MARR	9.487
1307.00	09/15/1988	17-116-023-23	CARVER UNITED STATES	MN	PURCHASE MINNESOTA STATE HORTICULTURAL SOCIETY	1.375
1376.00	08/30/1979	11-106-014-11	OLMSTED UNITED STATES	MN	PURCHASE MORRIS FRIEDEL	2.918
1401.02	04/14/1909	36-125-042-32	STEVENS UNITED STATES	MN	PURCHASE UNITED STATES OF AMERICA	0.284
1401.07	04/14/1909	35-125-042-41	STEVENS UNITED STATES	MN	PURCHASE UNITED STATES OF AMERICA	0.362
1404.00	06/29/1925	36-125-042-24	STEVENS UNITED STATES	MN	PURCHASE PAUL L. & MAY H. SPOONER	0.618

UNIVERSITY OF MINNESOTA
REAL ESTATE OFFICE

SEVERED MINERAL HOLDINGS

Tract	Acquisition Date	Property ID Number	County/ Country	State	How Acquired/ Previous Owner	Net Severed Mineral Acres
1405.00	07/12/1935	02-124-042-11	STEVENS UNITED STATES	MN	PURCHASE EQUITABLE LIFE ASSURANCE SOCIETY OF SIOUX FALLS, SOUTH DA	24.235
1406.01	06/26/1935	02-124-042-21	STEVENS UNITED STATES	MN	PURCHASE ANTON & NETTIE WATZKE	4.834
1406.02	05/13/1936	02-124-042-21	STEVENS UNITED STATES	MN	PURCHASE ANTON & NETTIE WATZKE	0.600
1407.00	06/26/1935	02-124-042-13	STEVENS UNITED STATES	MN	PURCHASE EMIL & EMILIE TRANTOW	1.566
1409.00	04/12/1937	35-125-042-11	STEVENS UNITED STATES	MN	PURCHASE PAUL L. & MAY H. SPOONER	34.827
1416.00	10/29/1985	36-125-042-31	STEVENS UNITED STATES	MN	PURCHASE CROCUS VALLEY DEVELOPMENT COMPANY	110.000
1502.00	06/20/1940	13-107-023-11	WASECA UNITED STATES	MN	PURCHASE DAISY M., EMERSON & VERA WARD	5.220
1506.00	10/27/1971	18-107-022-43	WASECA UNITED STATES	MN	PURCHASE WILLIAM H. AND RUTH A. PAPKE	0.990
1507.00	04/18/1976	19-107-022-21	WASECA UNITED STATES	MN	PURCHASE KENNETH AND JEANETTE PRIEBE	25.896
1509.00	02/28/1994	24-107-023-24	WASECA UNITED STATES	MN	PURCHASE KENNETH AND JANICE STENDEL AND VICTOR AND SHIRLEY BAILEY	2.182
1510.00	03/11/1994	24-107-023-24	WASECA UNITED STATES	MN	PURCHASE KENNETH AND MARGARET KRASSIN	4.223
1553.00	11/10/1967	21-109-037-20	REDWOOD UNITED STATES	MN	PURCHASE T. E. AND GERTRUDE G. KUEHL	0.550
1601.00	07/30/1912	25-051-014-11	ST. LOUIS UNITED STATES	MN	PURCHASE GREYSOLON FARMS COMPANY	140.370
1603.00	01/29/1940	25-051-014-11	ST. LOUIS UNITED STATES	MN	PURCHASE STATE OF MINNESOTA	20.000

UNIVERSITY OF MINNESOTA
REAL ESTATE OFFICE

SEVERED MINERAL HOLDINGS

Tract	Acquisition Date	Property ID Number	County/ Country	State	How Acquired/ Previous Owner	Net Severed Mineral Acres
1604.00	07/12/1946	25-051-014-12	ST. LOUIS UNITED STATES	MN	PURCHASE AUDITOR OF ST. LOUIS COUNTY	10.000
1625.01	07/01/1947	14-050-014-42	ST. LOUIS UNITED STATES	MN	GIFT STATE OF MINNESOTA	9.028
1625.04	09/16/1948	14-050-014-43	ST. LOUIS UNITED STATES	MN	PURCHASE STATE OF MINNESOTA	0.228
1626.01	11/12/1948	08-050-013-11	ST. LOUIS UNITED STATES	MN	PURCHASE UNITED STATES OF AMERICA	2.600
1682.01	08/15/1951	14-050-014-14	ST. LOUIS UNITED STATES	MN	GIFT ROYAL D. & MOLLY Y. ALWORTH	0.861
1682.02	01/02/1952	14-050-014-14	ST. LOUIS UNITED STATES	MN	GIFT ROYAL D. & MOLLY Y. ALWORTH	0.861
1682.03	01/02/1953	14-050-014-14	ST. LOUIS UNITED STATES	MN	GIFT ROYAL D. & MOLLY Y. ALWORTH	0.861
1704.00	12/31/1938	18-048-018-33	CARLTON UNITED STATES	MN	PURCHASE MARGARET E. OLDENBURG	281.140
1716.00	07/31/1990	26-049-018-12	CARLTON UNITED STATES	MN	GIFT PAUL HENRY & MARILYN ESTER DANNENBERG	35.100
1805.00	10/19/1909	28-028-022-44	DAKOTA UNITED STATES	MN	BEQUEST JOHN D. LUDDEN ESTATE	0.660
1806.00	10/21/1909	08-041-020-13	PINE UNITED STATES	MN	BEQUEST JOHN D. LUDDEN ESTATE	80.000
1818.00	09/26/1935	11-138-028-11	CROW WING UNITED STATES	MN	BEQUEST DR. JOHN H. RISHMILLER	1,520.000
1819.04	02/24/1934	17-067-013-22	ST. LOUIS UNITED STATES	MN	BEQUEST WILHELMINA DAY	73.749
1821.00	12/22/1941	17-036-013-11	GLACIER UNITED STATES	MT	BEQUEST DR. JOHN H. RISHMILLER	315.320

UNIVERSITY OF MINNESOTA
REAL ESTATE OFFICE

SEVERED MINERAL HOLDINGS

Tract	Acquisition Date	Property ID Number	County/ Country	State	How Acquired/ Previous Owner	Net Severed Mineral Acres
1822.01	12/22/1941	05-031-049-44	ROOSEVELT UNITED STATES	MT	BEQUEST DR. JOHN H. RISHMILLER	16.000
1822.02	12/22/1941	24-034-057-44	SHERIDAN UNITED STATES	MT	BEQUEST DR. JOHN H. RISHMILLER	16.000
1830.00	03/31/1948	03-034-028-11	SHERBURNE UNITED STATES	MN	BEQUEST CHARLES H. SMITH	183.270
1833.01	12/27/1949	35-119-021-12	HENNEPIN UNITED STATES	MN	GIFT EARLE BROWN	378.923
1841.01	01/09/1964	23-045-030-22	CROW WING UNITED STATES	MN	BEQUEST GRACE E. POLK	9.491
1841.02	01/09/1964	23-045-030-22	CROW WING UNITED STATES	MN	BEQUEST GRACE E. POLK	0.863
1841.03	01/09/1964	23-045-030-22	CROW WING UNITED STATES	MN	BEQUEST GRACE E. POLK	15.000
1843.07	12/10/1955	03-155-093-14	MOUNTRAIL UNITED STATES	ND	BEQUEST ADRIAN E. BUTTZ	40.000
1847.00	12/19/1983	30-046-028-11	CROW WING UNITED STATES	MN	GIFT GEORGE LANG & RICHARD DONOHO	240.000
1848.00	12/18/1985	13-050-014-13	ST. LOUIS UNITED STATES	MN	GIFT EILEEN D. OPSAHL	1.033
1849.00	12/28/1984	30-052-014-22	ST. LOUIS UNITED STATES	MN	GIFT CECIL, SHARON, AND LUCY MEYERS	6.710
1850.00	08/14/1984	10-150-049-22	POLK UNITED STATES	MN	BEQUEST DAVID BERLAND	43.223
1851.00	12/28/1984	08-033-028-11	SHERBURNE UNITED STATES	MN	GIFT OLD DUTCH FOODS, INC.	11.700
1853.01	06/10/1969	23-063-012-41	ST. LOUIS UNITED STATES	MN	BEQUEST CLARA S. LEFKOVITS	13.333

UNIVERSITY OF MINNESOTA
REAL ESTATE OFFICE

SEVERED MINERAL HOLDINGS

Tract	Acquisition Date	Property ID Number	County/ Country	State	How Acquired/ Previous Owner	Net Severed Mineral Acres
1853.02	06/10/1969	08-063-009-31	LAKE UNITED STATES	MN	BEQUEST CLARA S. LEFKOVITS	3.333
1853.03	06/10/1969	08-062-014-11	ST. LOUIS UNITED STATES	MN	BEQUEST CLARA S. LEFKOVITS	10.000
1853.04	06/10/1969	35-063-015-42	ST. LOUIS UNITED STATES	MN	BEQUEST CLARA S. LEFKOVITS	13.666
1854.01	12/10/1985	18-159-085-21	RENVILLE UNITED STATES	ND	BEQUEST EDITH ELVIRA ELBERG ESTATE	80.000
1854.02	12/10/1985	35-152-090-43	MOUNTRAIL UNITED STATES	ND	BEQUEST EDITH ELVIRA ELBERG ESTATE	40.000
1855.01	11/23/1988	22-027-021-43	WASHINGTON UNITED STATES	MN	BEQUEST ESTATE OF WILBUR E. KEMP	5.619
1855.02	11/23/1988	26-027-021-32	WASHINGTON UNITED STATES	MN	BEQUEST ESTATE OF WILBUR E. KEMP	24.150
1856.00	07/02/1978	14-162-094-11	BURKE UNITED STATES	ND	BEQUEST JOHN GILMORE DOBIE	6.666
1857.00	09/30/1989	21-056-023-11	ITASCA UNITED STATES	MN	GIFT SARGENT LAND COMPANY	208.110
1858.01	09/25/1990	08-143-076-11	BURLEIGH UNITED STATES	ND	BEQUEST FIRST BANK NATIONAL ASSOCIATION, TRUSTEE	8.000
1858.02	09/25/1990	19-137-081-11	MORTON UNITED STATES	ND	BEQUEST FIRST BANK NATIONAL ASSOCIATION, TRUSTEE	24.000
1859.01	10/30/1990	22-019-052-11	DAWSON UNITED STATES	MT	BEQUEST ESTATE OF MILDRED B. LEIGHTON	7.272
1859.02	10/30/1990	26-023-055-31	RICHLAND UNITED STATES	MT	BEQUEST ESTATE OF MILDRED B. LEIGHTON	21.818
1860.00	01/27/1993	25-159-030-32	LAKE OF THE WOODS UNITED STATES	MN	GIFT RUFUS E. FRITZ	40.000

UNIVERSITY OF MINNESOTA
REAL ESTATE OFFICE

SEVERED MINERAL HOLDINGS

Tract	Acquisition Date	Property ID Number	County/ Country	State	How Acquired/ Previous Owner	Net Severed Mineral Acres
1861.01	12/14/1992	08-139-097-41	STARK UNITED STATES	ND	BEQUEST ESTATE OF HATTIE M. STARCHER	1.110
1861.02	12/14/1992	10-139-097-11	STARK UNITED STATES	ND	BEQUEST ESTATE OF HATTIE M. STARCHER	13.333
1861.03	12/14/1992	10-139-097-31	STARK UNITED STATES	ND	BEQUEST ESTATE OF HATTIE M. STARCHER	0.741
1861.04	12/14/1992	11-139-097-21	STARK UNITED STATES	ND	BEQUEST ESTATE OF HATTIE M. STARCHER	13.333
1861.05	12/14/1992	11-139-097-41	STARK UNITED STATES	ND	BEQUEST ESTATE OF HATTIE M. STARCHER	0.741
1863.00	08/01/1994	28-004-013-11	LOS ANGELES UNITED STATES	CA	BEQUEST BORGHILD B. STRAND	0.001
1864.01	04/04/1995	09-035-050-31	DANIELS UNITED STATES	MT	BEQUEST VERA E. STRICKLER	312.090
1864.02	03/31/1995	14-160-086-31	RENVILLE UNITED STATES	ND	BEQUEST VERA E. STRICKLER	106.667
1864.03	04/04/1995	04-032-012-11	HILL UNITED STATES	MT	BEQUEST VERA E. STRICKLER	16.800
1865.00	12/21/1995	20-109-037-11	REDWOOD UNITED STATES	MN	GIFT LAURANCE & RUTH ELWELL	0.408
1865.01	12/31/1998	20-109-037-11	REDWOOD UNITED STATES	MN	GIFT RUTH ELWELL	0.392
1866.00	01/05/1996	52-015-001-10	ST. LOUIS UNITED STATES	MN	BEQUEST ESTATE OF KATHRYN D. PLOTNICKY	1.921
1871.00	04/23/1964	24-149-100-33	MCKENZIE UNITED STATES	ND	BEQUEST HELEN GJERTSEN	40.000
1873.00	06/12/2001	00-000-000-00	GRAY UNITED STATES	TX	BEQUEST RACHEL DENNIS WARNER (LOUISE D. WIGHT)	0.105

UNIVERSITY OF MINNESOTA
REAL ESTATE OFFICE

SEVERED MINERAL HOLDINGS

Tract	Acquisition Date	Property ID Number	County/ Country	State	How Acquired/ Previous Owner	Net Severed Mineral Acres
1875.01	12/04/2000	27-027-023-11	KERN UNITED STATES	CA	BEQUEST TRUST CREATED UNDER THE WILL OF CHARLES MATTIAS GOETHE,	458.317
1875.03	12/04/2000	31-008-004-11	YOLO UNITED STATES	CA	BEQUEST TRUST CREATED UNDER THE WILL OF CHARLES MATTIAS GOETHE,	76.841
1876.00	06/06/1972	28-002-064-21	ADAMS UNITED STATES	CO	BEQUEST GLADYS L. TERRELL	40.000
1877.01	06/24/1973	07-000-053-11	ANDREWS UNITED STATES	TX	PURCHASE ROBERT B. GILE	3.128
1877.02	06/24/1973	00-470-000-22	GAINES UNITED STATES	TX	BEQUEST ROBERT B. GILE	1.251
1877.03	06/24/1973	00-432-000-43	GAINES UNITED STATES	TX	BEQUEST ROBERT B. GILE	6.000
1905.00	05/28/1927	10-062-009-11	LAKE UNITED STATES	MN	PURCHASE ALFRED & FRANC C.H. OWRE	80.000
1907.00	04/29/1941	04-030-023-12	RAMSEY UNITED STATES	MN	PURCHASE AMERICAN AVIATION, INC.	17.364
1908.00	04/29/1941	04-030-023-21	RAMSEY UNITED STATES	MN	PURCHASE AMERICAN AVIATION, INC.	104.293
1909.00	04/29/1941	04-030-023-23	RAMSEY UNITED STATES	MN	PURCHASE AMERICAN AVIATION, INC.	52.953
1910.00	10/14/1941	04-030-023-23	RAMSEY UNITED STATES	MN	GIFT AMERICAN AVIATION, INC.	7.699
1911.00	04/29/1941	04-030-023-12	RAMSEY UNITED STATES	MN	GIFT AMERICAN AVIATION, INC.	24.991
1919.00	10/17/1949	27-054-009-23	LAKE UNITED STATES	MN	PURCHASE CARL R. & LILLIAN E. LIND	46.869
1962.01	02/25/1963	04-064-003-21	COOK UNITED STATES	MN	PURCHASE BEAR CREEK MINING COMPANY	20.000

UNIVERSITY OF MINNESOTA
REAL ESTATE OFFICE

SEVERED MINERAL HOLDINGS

Tract	Acquisition Date	Property ID Number	County/ Country	State	How Acquired/ Previous Owner	Net Severed Mineral Acres
1962.02	02/25/1963	27-057-014-33	ST. LOUIS UNITED STATES	MN	PURCHASE BEAR CREEK MINING COMPANY	20.000
1963.01	10/31/1963	01-046-029-11	CROW WING UNITED STATES	MN	PURCHASE THOMAS A. & JEAN R. YAWKEY	100.000
1963.02	12/20/1965	01-046-029-11	CROW WING UNITED STATES	MN	PURCHASE WILLIAM A. GARDNER, ET AL.	60.000
1978.00	03/01/1968	23-119-035-33	KANDIYOHI UNITED STATES	MN	GIFT CHAS. PFIZER & CO., INC.	2.673
1982.00	12/31/1968	13-050-014-14	ST. LOUIS UNITED STATES	MN	GIFT THOMAS E. CONGDON, ET. AL.	10.539
1983.00	06/26/1969	04-030-024-33	ANOKA UNITED STATES	MN	GIFT NORTHERN STATES POWER COMPANY	27.100
1993.01	05/25/1989	20-117-023-11	HENNEPIN UNITED STATES	MN	GIFT FRESHWATER FOUNDATION	5.088
1997.01	06/27/1986	19-112-035-41	REDWOOD UNITED STATES	MN	BEQUEST BOB B. EBBESEN, ET. AL. (ESTATE OF PARKER D. SANDERS)	4.500
1997.03	07/22/1986	31-112-035-31	REDWOOD UNITED STATES	MN	BEQUEST BOB B. EBBESEN, ET. AL. (ESTATE OF PARKER D. SANDERS)	4.019
1997.09	06/27/1986	36-112-036-11	REDWOOD UNITED STATES	MN	BEQUEST BOB B. EBBESEN, ET. AL.	5.500
1997.10	06/27/1986	10-048-015-31	ST. LOUIS UNITED STATES	MN	PURCHASE BOB B. EBBESEN, ET. AL. (ESTATE OF PARKER D. SANDERS)	0.080
1997.11	01/22/1993	19-112-035-41	REDWOOD UNITED STATES	MN	BEQUEST BOB B. EBBESEN, ET. AL. (ESTATE OF PARKER D. SANDERS)	4.500
1997.13	01/22/1993	31-112-035-31	REDWOOD UNITED STATES	MN	BEQUEST BOB B. EBBESEN, ET. AL. (ESTATE OF PARKER D. SANDERS)	4.019
1997.19	01/22/1993	36-112-036-11	REDWOOD UNITED STATES	MN	BEQUEST BOB B. EBBESEN, ET. AL. (ESTATE OF PARKER D. SANDERS)	5.500

UNIVERSITY OF MINNESOTA
REAL ESTATE OFFICE

SEVERED MINERAL HOLDINGS

Tract	Acquisition Date	Property ID Number	County/ Country	State	How Acquired/ Previous Owner	Net Severed Mineral Acres
1999.00	12/20/1984	07-045-029-44	CROW WING UNITED STATES	MN	PURCHASE THERESA C. & THEODORE L. PRIEM	40.000
2001.00	08/01/1947	33-115-019-44	DAKOTA UNITED STATES	MN	PURCHASE UNITED STATES OF AMERICA	84.425
2002.00	03/17/1948	35-115-019-24	DAKOTA UNITED STATES	MN	PURCHASE UNITED STATES OF AMERICA	61.740
2105.00	06/19/2001	26-030-024-33	ANOKA UNITED STATES	MN	PURCHASE UNIVERSITY ASSOCIATED CLINICS	0.676
2326.00	09/09/1975	28-050-014-13	ST. LOUIS UNITED STATES	MN	PURCHASE CONTEMPORARY BROADCASTING CO.	2.506
2501.01	01/04/1871	12-133-044-11	OTTER TAIL UNITED STATES	MN	CONGRESSIONAL GRANT UNITED STATES OF AMERICA	61.800
2501.09	01/04/1871	32-136-044-11	OTTER TAIL UNITED STATES	MN	CONGRESSIONAL GRANT UNITED STATES OF AMERICA	40.000
2502.03	04/12/1878	07-131-042-11	OTTERTAIL UNITED STATES	MN	CONGRESSIONAL GRANT UNITED STATES OF AMERICA	32.890
2502.09	04/12/1878	13-131-043-42	OTTER TAIL UNITED STATES	MN	CONGRESSIONAL GRANT UNITED STATES OF AMERICA	38.850
2503.04	04/06/1885	28-127-046-11	TRAVERSE UNITED STATES	MN	CONGRESSIONAL GRANT UNITED STATES OF AMERICA	160.000
2505.15	04/06/1885	34-115-046-11	YELLOW MEDICINE UNITED STATES	MN	CONGRESSIONAL GRANT UNITED STATES OF AMERICA	160.000
2506.01	06/16/1894	09-061-014-23	ST. LOUIS UNITED STATES	MN	CONGRESSIONAL GRANT UNITED STATES OF AMERICA	40.000
2506.02	06/16/1894	01-063-015-23	ST. LOUIS UNITED STATES	MN	CONGRESSIONAL GRANT UNITED STATES OF AMERICA	119.630
2506.03	06/16/1894	13-063-015-32	ST. LOUIS UNITED STATES	MN	CONGRESSIONAL GRANT UNITED STATES OF AMERICA	40.000

UNIVERSITY OF MINNESOTA
REAL ESTATE OFFICE

SEVERED MINERAL HOLDINGS

Tract	Acquisition Date	Property ID Number	County/ Country	State	How Acquired/ Previous Owner	Net Severed Mineral Acres
2506.04	06/16/1894	14-063-015-41	ST. LOUIS UNITED STATES	MN	CONGRESSIONAL GRANT UNITED STATES OF AMERICA	40.000
2506.05	06/16/1894	21-063-015-23	ST. LOUIS UNITED STATES	MN	CONGRESSIONAL GRANT UNITED STATES OF AMERICA	240.000
2506.06	06/16/1894	20-064-015-14	ST. LOUIS UNITED STATES	MN	CONGRESSIONAL GRANT UNITED STATES OF AMERICA	40.000
2506.07	06/16/1894	21-064-015-33	ST. LOUIS UNITED STATES	MN	CONGRESSIONAL GRANT UNITED STATES OF AMERICA	40.000
2506.08	06/16/1894	25-064-015-11	ST. LOUIS UNITED STATES	MN	CONGRESSIONAL GRANT UNITED STATES OF AMERICA	80.000
2506.09	06/16/1894	32-064-015-12	ST. LOUIS UNITED STATES	MN	CONGRESSIONAL GRANT UNITED STATES OF AMERICA	40.000
2506.10	06/16/1894	24-064-016-24	ST. LOUIS UNITED STATES	MN	CONGRESSIONAL GRANT UNITED STATES OF AMERICA	38.500
2506.11	06/16/1894	26-064-016-32	ST. LOUIS UNITED STATES	MN	CONGRESSIONAL GRANT UNITED STATES OF AMERICA	24.500
2506.12	06/16/1894	35-064-016-23	ST. LOUIS UNITED STATES	MN	CONGRESSIONAL GRANT UNITED STATES OF AMERICA	40.000
2506.13	06/16/1894	07-063-017-22	ST. LOUIS UNITED STATES	MN	CONGRESSIONAL GRANT UNITED STATES OF AMERICA	37.210
2506.14	06/16/1894	15-063-017-31	ST. LOUIS UNITED STATES	MN	CONGRESSIONAL GRANT UNITED STATES OF AMERICA	80.000
2506.15	06/16/1894	19-063-017-11	ST. LOUIS UNITED STATES	MN	CONGRESSIONAL GRANT UNITED STATES OF AMERICA	80.000
2506.16	06/16/1894	34-063-017-23	ST. LOUIS UNITED STATES	MN	CONGRESSIONAL GRANT UNITED STATES OF AMERICA	40.000
2506.17	06/16/1894	12-063-018-11	ST. LOUIS UNITED STATES	MN	CONGRESSIONAL GRANT UNITED STATES OF AMERICA	36.000

UNIVERSITY OF MINNESOTA
REAL ESTATE OFFICE

SEVERED MINERAL HOLDINGS

Tract	Acquisition Date	Property ID Number	County/ Country	State	How Acquired/ Previous Owner	Net Severed Mineral Acres
2507.01	08/08/1898	22-063-016-11	ST. LOUIS UNITED STATES	MN	CONGRESSIONAL GRANT UNITED STATES OF AMERICA	160.000
2507.02	08/08/1898	02-063-016-21	ST. LOUIS UNITED STATES	MN	CONGRESSIONAL GRANT UNITED STATES OF AMERICA	82.600
2507.03	08/08/1898	03-063-016-11	ST. LOUIS UNITED STATES	MN	CONGRESSIONAL GRANT UNITED STATES OF AMERICA	22.300
2507.04	08/08/1898	07-063-016-22	ST. LOUIS UNITED STATES	MN	CONGRESSIONAL GRANT UNITED STATES OF AMERICA	184.880
2507.05	08/08/1898	13-063-016-34	ST. LOUIS UNITED STATES	MN	CONGRESSIONAL GRANT UNITED STATES OF AMERICA	80.250
2507.06	08/08/1898	18-063-016-13	ST. LOUIS UNITED STATES	MN	CONGRESSIONAL GRANT UNITED STATES OF AMERICA	326.380
2507.07	08/08/1898	19-063-016-11	ST. LOUIS UNITED STATES	MN	CONGRESSIONAL GRANT UNITED STATES OF AMERICA	148.210
2507.08	08/08/1898	20-063-016-22	ST. LOUIS UNITED STATES	MN	CONGRESSIONAL GRANT UNITED STATES OF AMERICA	148.500
2507.09	08/08/1898	01-063-016-11	ST. LOUIS UNITED STATES	MN	CONGRESSIONAL GRANT UNITED STATES OF AMERICA	130.850
2507.10	08/08/1898	22-063-016-31	ST. LOUIS UNITED STATES	MN	CONGRESSIONAL GRANT UNITED STATES OF AMERICA	80.000
2507.11	08/08/1898	23-063-016-11	ST. LOUIS UNITED STATES	MN	CONGRESSIONAL GRANT UNITED STATES OF AMERICA	24.250
2507.12	08/08/1898	24-063-016-21	ST. LOUIS UNITED STATES	MN	CONGRESSIONAL GRANT UNITED STATES OF AMERICA	254.000
2507.13	08/08/1898	25-063-016-11	ST. LOUIS UNITED STATES	MN	CONGRESSIONAL GRANT UNITED STATES OF AMERICA	127.250
2507.15	08/08/1898	27-063-016-11	ST. LOUIS UNITED STATES	MN	CONGRESSIONAL GRANT UNITED STATES OF AMERICA	179.000

UNIVERSITY OF MINNESOTA
REAL ESTATE OFFICE

SEVERED MINERAL HOLDINGS

Tract	Acquisition Date	Property ID Number	County/ Country	State	How Acquired/ Previous Owner	Net Severed Mineral Acres
2507.16	08/08/1898	28-063-016-13	ST. LOUIS UNITED STATES	MN	CONGRESSIONAL GRANT UNITED STATES OF AMERICA	22.471
2507.18	08/08/1898	34-063-016-32	ST. LOUIS UNITED STATES	MN	CONGRESSIONAL GRANT UNITED STATES OF AMERICA	180.250
2507.19	08/08/1898	06-055-021-11	ST. LOUIS UNITED STATES	MN	CONGRESSIONAL GRANT UNITED STATES OF AMERICA	78.610
2508.01	02/26/1916	18-064-002-41	COOK UNITED STATES	MN	CONGRESSIONAL GRANT UNITED STATES OF AMERICA	40.000
2508.02	02/26/1916	13-064-004-11	COOK UNITED STATES	MN	CONGRESSIONAL GRANT UNITED STATES OF AMERICA	209.000
2508.03	02/26/1916	25-064-004-32	COOK UNITED STATES	MN	CONGRESSIONAL GRANT UNITED STATES OF AMERICA	151.150
2508.04	02/26/1916	26-064-004-13	COOK UNITED STATES	MN	CONGRESSIONAL GRANT UNITED STATES OF AMERICA	40.000
2508.05	02/26/1916	29-065-005-31	COOK UNITED STATES	MN	CONGRESSIONAL GRANT UNITED STATES OF AMERICA	40.000
2508.06	02/26/1916	30-065-005-21	COOK UNITED STATES	MN	CONGRESSIONAL GRANT UNITED STATES OF AMERICA	86.410
2508.07	02/26/1916	20-064-003-23	COOK UNITED STATES	MN	CONGRESSIONAL GRANT UNITED STATES OF AMERICA	40.000
2509.01	10/20/1916	14-063-017-31	ST. LOUIS UNITED STATES	MN	CONGRESSIONAL GRANT UNITED STATES OF AMERICA	26.750
2509.03	10/20/1916	06-063-018-33	ST. LOUIS UNITED STATES	MN	CONGRESSIONAL GRANT UNITED STATES OF AMERICA	58.050
2509.04	10/20/1916	24-061-014-11	ST. LOUIS UNITED STATES	MN	CONGRESSIONAL GRANT UNITED STATES OF AMERICA	40.000
2509.05	10/20/1916	01-063-018-22	ST. LOUIS UNITED STATES	MN	CONGRESSIONAL GRANT UNITED STATES OF AMERICA	40.000

UNIVERSITY OF MINNESOTA
REAL ESTATE OFFICE

SEVERED MINERAL HOLDINGS

Tract	Acquisition Date	Property ID Number	County/ Country	State	How Acquired/ Previous Owner	Net Severed Mineral Acres
2509.06	10/20/1916	02-063-018-11	ST. LOUIS UNITED STATES	MN	CONGRESSIONAL GRANT UNITED STATES OF AMERICA	39.900
2509.07	10/20/1916	17-063-015-34	ST. LOUIS UNITED STATES	MN	CONGRESSIONAL GRANT UNITED STATES OF AMERICA	40.000
2509.09	10/20/1916	02-063-018-12	ST. LOUIS UNITED STATES	MN	CONGRESSIONAL GRANT UNITED STATES OF AMERICA	119.710
2509.10	10/20/1916	23-063-017-21	ST. LOUIS UNITED STATES	MN	CONGRESSIONAL GRANT UNITED STATES OF AMERICA	13.750
2509.11	10/20/1916	22-063-017-13	ST. LOUIS UNITED STATES	MN	CONGRESSIONAL GRANT UNITED STATES OF AMERICA	25.250
2509.12	10/20/1916	10-063-016-22	ST. LOUIS UNITED STATES	MN	CONGRESSIONAL GRANT UNITED STATES OF AMERICA	40.000
3001.01	03/12/1861	12-040-027-11	MILLE LACS UNITED STATES	MN	CONGRESSIONAL GRANT UNITED STATES OF AMERICA	709.380
3001.02	03/12/1861	11-040-027-11	MILLE LACS UNITED STATES	MN	CONGRESSIONAL GRANT UNITED STATES OF AMERICA	80.000
3001.03	03/12/1861	10-040-027-11	MILLE LACS UNITED STATES	MN	CONGRESSIONAL GRANT UNITED STATES OF AMERICA	200.000
3001.04	03/12/1861	13-040-027-11	MILLE LACS UNITED STATES	MN	CONGRESSIONAL GRANT UNITED STATES OF AMERICA	80.000
3001.05	03/12/1861	14-040-027-22	MILLE LACS UNITED STATES	MN	CONGRESSIONAL GRANT UNITED STATES OF AMERICA	160.000
3001.06	03/12/1861	15-040-027-11	MILLE LACS UNITED STATES	MN	CONGRESSIONAL GRANT UNITED STATES OF AMERICA	560.000
3001.07	03/12/1861	24-040-027-31	MILLE LACS UNITED STATES	MN	CONGRESSIONAL GRANT UNITED STATES OF AMERICA	120.000
3001.09	03/12/1861	26-040-027-11	MILLE LACS UNITED STATES	MN	CONGRESSIONAL GRANT UNITED STATES OF AMERICA	480.000

UNIVERSITY OF MINNESOTA
REAL ESTATE OFFICE

SEVERED MINERAL HOLDINGS

Tract	Acquisition Date	Property ID Number	County/ Country	State	How Acquired/ Previous Owner	Net Severed Mineral Acres
3001.10	03/12/1861	33-040-027-41	MILLE LACS UNITED STATES	MN	CONGRESSIONAL GRANT UNITED STATES OF AMERICA	40.000
3001.11	03/12/1861	34-040-027-11	MILLE LACS UNITED STATES	MN	CONGRESSIONAL GRANT UNITED STATES OF AMERICA	240.000
3001.12	03/12/1861	35-040-027-13	MILLE LACS UNITED STATES	MN	CONGRESSIONAL GRANT UNITED STATES OF AMERICA	40.000
3001.13	03/12/1861	12-039-026-11	MILLE LACS UNITED STATES	MN	CONGRESSIONAL GRANT UNITED STATES OF AMERICA	280.000
3001.15	03/12/1861	14-039-026-11	MILLE LACS UNITED STATES	MN	CONGRESSIONAL GRANT UNITED STATES OF AMERICA	200.000
3001.17	03/12/1861	10-039-026-21	MILLE LACS UNITED STATES	MN	CONGRESSIONAL GRANT UNITED STATES OF AMERICA	320.000
3001.18	03/12/1861	11-039-026-31	MILLE LACS UNITED STATES	MN	CONGRESSIONAL GRANT UNITED STATES OF AMERICA	80.000
3001.19	03/12/1861	15-039-026-21	MILLE LACS UNITED STATES	MN	CONGRESSIONAL GRANT UNITED STATES OF AMERICA	80.000
3002.01	03/12/1861	24-040-027-42	MILLE LACS UNITED STATES	MN	CONGRESSIONAL GRANT UNITED STATES OF AMERICA	40.000
3002.02	03/12/1861	25-040-027-12	MILLE LACS UNITED STATES	MN	CONGRESSIONAL GRANT UNITED STATES OF AMERICA	80.000
3002.03	03/12/1861	26-040-027-44	MILLE LACS UNITED STATES	MN	CONGRESSIONAL GRANT UNITED STATES OF AMERICA	26.480
3003.01	03/12/1861	22-041-017-11	PINE UNITED STATES	MN	CONGRESSIONAL GRANT UNITED STATES OF AMERICA	160.000
3003.02	03/12/1861	15-041-017-11	PINE UNITED STATES	MN	CONGRESSIONAL GRANT UNITED STATES OF AMERICA	160.000
3003.03	03/12/1861	14-041-017-11	PINE UNITED STATES	MN	CONGRESSIONAL GRANT UNITED STATES OF AMERICA	160.000

UNIVERSITY OF MINNESOTA
REAL ESTATE OFFICE

SEVERED MINERAL HOLDINGS

Tract	Acquisition Date	Property ID Number	County/ Country	State	How Acquired/ Previous Owner	Net Severed Mineral Acres
3003.04	03/12/1861	13-041-017-21	PINE UNITED STATES	MN	CONGRESSIONAL GRANT UNITED STATES OF AMERICA	80.000
3003.05	03/12/1861	11-041-017-41	PINE UNITED STATES	MN	CONGRESSIONAL GRANT UNITED STATES OF AMERICA	40.000
3003.06	03/12/1861	12-041-017-31	PINE UNITED STATES	MN	CONGRESSIONAL GRANT UNITED STATES OF AMERICA	80.000
3004.05	03/12/1861	34-035-029-11	SHERBURNE UNITED STATES	MN	CONGRESSIONAL GRANT UNITED STATES OF AMERICA	119.960
3005.02	03/12/1861	08-040-027-11	MILLE LACS UNITED STATES	MN	CONGRESSIONAL GRANT UNITED STATES OF AMERICA	401.080
3005.03	03/12/1861	09-040-027-11	MILLE LACS UNITED STATES	MN	CONGRESSIONAL GRANT UNITED STATES OF AMERICA	192.200
3005.04	03/12/1861	17-040-027-11	MILLE LACS UNITED STATES	MN	CONGRESSIONAL GRANT UNITED STATES OF AMERICA	40.000
3008.01	03/12/1861	05-039-025-11	KANABEC UNITED STATES	MN	CONGRESSIONAL GRANT UNITED STATES OF AMERICA	476.340
3008.02	03/12/1861	06-039-025-11	KANABEC UNITED STATES	MN	CONGRESSIONAL GRANT UNITED STATES OF AMERICA	183.950
3008.03	03/12/1861	07-039-025-11	KANABEC UNITED STATES	MN	CONGRESSIONAL GRANT UNITED STATES OF AMERICA	109.600
3008.04	03/12/1861	08-039-025-11	KANABEC UNITED STATES	MN	CONGRESSIONAL GRANT UNITED STATES OF AMERICA	560.000
3008.05	03/12/1861	09-039-025-11	KANABEC UNITED STATES	MN	CONGRESSIONAL GRANT UNITED STATES OF AMERICA	480.000
3008.06	03/12/1861	15-039-025-11	KANABEC UNITED STATES	MN	CONGRESSIONAL GRANT UNITED STATES OF AMERICA	360.000
3008.08	03/12/1861	18-039-025-11	KANABEC UNITED STATES	MN	CONGRESSIONAL GRANT UNITED STATES OF AMERICA	196.350

UNIVERSITY OF MINNESOTA
REAL ESTATE OFFICE

SEVERED MINERAL HOLDINGS

Tract	Acquisition Date	Property ID Number	County/ Country	State	How Acquired/ Previous Owner	Net Severed Mineral Acres
3008.10	03/12/1861	22-039-025-11	KANABEC UNITED STATES	MN	CONGRESSIONAL GRANT UNITED STATES OF AMERICA	560.000
3008.11	03/12/1861	23-039-025-11	KANABEC UNITED STATES	MN	CONGRESSIONAL GRANT UNITED STATES OF AMERICA	480.000
3008.13	03/12/1861	25-039-025-11	KANABEC UNITED STATES	MN	CONGRESSIONAL GRANT UNITED STATES OF AMERICA	240.000
3008.14	03/12/1861	26-039-025-11	KANABEC UNITED STATES	MN	CONGRESSIONAL GRANT UNITED STATES OF AMERICA	160.000
3008.15	03/12/1861	27-039-025-11	KANABEC UNITED STATES	MN	CONGRESSIONAL GRANT UNITED STATES OF AMERICA	160.000
3008.16	03/12/1861	28-039-025-11	KANABEC UNITED STATES	MN	CONGRESSIONAL GRANT UNITED STATES OF AMERICA	280.000
3011.18	02/18/1868	14-105-019-31	STEELE UNITED STATES	MN	CONGRESSIONAL GRANT UNITED STATES OF AMERICA	160.000
3013.12	02/18/1868	24-107-029-21	BLUE EARTH UNITED STATES	MN	CONGRESSIONAL GRANT UNITED STATES OF AMERICA	80.000
3013.27	02/18/1868	12-108-029-21	BLUE EARTH UNITED STATES	MN	CONGRESSIONAL GRANT UNITED STATES OF AMERICA	40.000
3014.05	02/18/1868	23-123-034-21	STEARNS UNITED STATES	MN	CONGRESSIONAL GRANT UNITED STATES OF AMERICA	40.000
3014.35	02/18/1868	02-124-031-11	STEARNS UNITED STATES	MN	CONGRESSIONAL GRANT UNITED STATES OF AMERICA	35.460
3014.40	02/18/1868	06-126-031-41	STEARNS UNITED STATES	MN	CONGRESSIONAL GRANT UNITED STATES OF AMERICA	40.000
3015.03	05/13/1872	01-133-047-11	WILKIN UNITED STATES	MN	CONGRESSIONAL GRANT UNITED STATES OF AMERICA	157.480
3015.04	05/13/1872	03-133-047-11	WILKIN UNITED STATES	MN	CONGRESSIONAL GRANT UNITED STATES OF AMERICA	238.920

UNIVERSITY OF MINNESOTA
REAL ESTATE OFFICE

SEVERED MINERAL HOLDINGS

Tract	Acquisition Date	Property ID Number	County/ Country	State	How Acquired/ Previous Owner	Net Severed Mineral Acres
3018.02	08/29/1873	12-137-030-21	CASS UNITED STATES	MN	CONGRESSIONAL GRANT UNITED STATES OF AMERICA	40.000
3018.03	08/29/1873	28-139-030-11	CASS UNITED STATES	MN	CONGRESSIONAL GRANT UNITED STATES OF AMERICA	217.000
3018.07	08/29/1873	17-140-031-23	CASS UNITED STATES	MN	CONGRESSIONAL GRANT UNITED STATES OF AMERICA	100.000
3018.08	08/29/1873	08-140-031-12	CASS UNITED STATES	MN	CONGRESSIONAL GRANT UNITED STATES OF AMERICA	106.000
3018.09	08/29/1873	18-140-031-31	CASS UNITED STATES	MN	CONGRESSIONAL GRANT UNITED STATES OF AMERICA	40.000
3018.11	08/29/1873	15-140-031-21	CASS UNITED STATES	MN	CONGRESSIONAL GRANT UNITED STATES OF AMERICA	317.190
3018.12	08/29/1873	14-140-031-31	CASS UNITED STATES	MN	CONGRESSIONAL GRANT UNITED STATES OF AMERICA	120.000
3018.13	08/29/1873	23-140-031-21	CASS UNITED STATES	MN	CONGRESSIONAL GRANT UNITED STATES OF AMERICA	40.250
3018.14	08/29/1873	24-140-031-32	CASS UNITED STATES	MN	CONGRESSIONAL GRANT UNITED STATES OF AMERICA	194.700
3018.15	08/29/1873	13-140-031-14	CASS UNITED STATES	MN	CONGRESSIONAL GRANT UNITED STATES OF AMERICA	96.250
3019.14	08/29/1873	22-144-045-31	NORMAN UNITED STATES	MN	CONGRESSIONAL GRANT UNITED STATES OF AMERICA	40.000
3019.17	08/29/1873	12-144-045-31	NORMAN UNITED STATES	MN	CONGRESSIONAL GRANT UNITED STATES OF AMERICA	120.000
3019.25	08/29/1873	30-145-047-31	NORMAN UNITED STATES	MN	CONGRESSIONAL GRANT UNITED STATES OF AMERICA	35.910
3022.01	05/24/1882	02-054-022-41	ITASCA UNITED STATES	MN	CONGRESSIONAL GRANT UNITED STATES OF AMERICA	40.000

UNIVERSITY OF MINNESOTA
REAL ESTATE OFFICE

SEVERED MINERAL HOLDINGS

Tract	Acquisition Date	Property ID Number	County/ Country	State	How Acquired/ Previous Owner	Net Severed Mineral Acres
3022.02	05/24/1882	04-054-022-23	ITASCA UNITED STATES	MN	CONGRESSIONAL GRANT UNITED STATES OF AMERICA	40.000
3022.04	05/24/1882	10-054-022-31	ITASCA UNITED STATES	MN	CONGRESSIONAL GRANT UNITED STATES OF AMERICA	120.000
3022.06	05/24/1882	12-055-022-22	ITASCA UNITED STATES	MN	CONGRESSIONAL GRANT UNITED STATES OF AMERICA	80.000
3022.07	05/24/1882	19-055-022-24	ITASCA UNITED STATES	MN	CONGRESSIONAL GRANT UNITED STATES OF AMERICA	84.050
3022.08	05/24/1882	20-055-022-12	ITASCA UNITED STATES	MN	CONGRESSIONAL GRANT UNITED STATES OF AMERICA	8.460
3022.09	05/24/1882	24-055-022-11	ITASCA UNITED STATES	MN	CONGRESSIONAL GRANT UNITED STATES OF AMERICA	32.810
3022.11	05/24/1882	04-056-022-23	ITASCA UNITED STATES	MN	CONGRESSIONAL GRANT UNITED STATES OF AMERICA	136.230
3022.12	05/24/1882	05-056-022-13	ITASCA UNITED STATES	MN	CONGRESSIONAL GRANT UNITED STATES OF AMERICA	80.000
3022.13	05/24/1882	02-054-023-13	ITASCA UNITED STATES	MN	CONGRESSIONAL GRANT UNITED STATES OF AMERICA	35.230
3022.14	05/24/1882	08-055-023-12	ITASCA UNITED STATES	MN	CONGRESSIONAL GRANT UNITED STATES OF AMERICA	40.000
3022.15	05/24/1882	07-055-023-21	ITASCA UNITED STATES	MN	CONGRESSIONAL GRANT UNITED STATES OF AMERICA	120.000
3022.19	05/24/1882	03-057-023-11	ITASCA UNITED STATES	MN	CONGRESSIONAL GRANT UNITED STATES OF AMERICA	159.040
3023.01	01/29/1885	10-059-014-34	ST. LOUIS UNITED STATES	MN	CONGRESSIONAL GRANT UNITED STATES OF AMERICA	120.000
3023.02	01/29/1885	13-059-014-21	ST. LOUIS UNITED STATES	MN	CONGRESSIONAL GRANT UNITED STATES OF AMERICA	160.000

UNIVERSITY OF MINNESOTA
REAL ESTATE OFFICE

SEVERED MINERAL HOLDINGS

Tract	Acquisition Date	Property ID Number	County/ Country	State	How Acquired/ Previous Owner	Net Severed Mineral Acres
3023.06	01/29/1885	22-059-014-11	ST. LOUIS UNITED STATES	MN	CONGRESSIONAL GRANT UNITED STATES OF AMERICA	40.000
3023.09	01/29/1885	26-059-014-21	ST. LOUIS UNITED STATES	MN	CONGRESSIONAL GRANT UNITED STATES OF AMERICA	80.000
3023.10	01/29/1885	27-059-014-11	ST. LOUIS UNITED STATES	MN	CONGRESSIONAL GRANT UNITED STATES OF AMERICA	80.000
3023.12	01/29/1885	01-056-022-24	ITASCA UNITED STATES	MN	CONGRESSIONAL GRANT UNITED STATES OF AMERICA	231.000
3023.13	01/29/1885	02-056-022-13	ITASCA UNITED STATES	MN	CONGRESSIONAL GRANT UNITED STATES OF AMERICA	95.050
3023.14	01/29/1885	03-056-022-13	ITASCA UNITED STATES	MN	CONGRESSIONAL GRANT UNITED STATES OF AMERICA	215.630
3023.15	01/29/1885	04-056-022-44	ITASCA UNITED STATES	MN	CONGRESSIONAL GRANT UNITED STATES OF AMERICA	39.500
3023.16	01/29/1885	06-056-022-33	ITASCA UNITED STATES	MN	CONGRESSIONAL GRANT UNITED STATES OF AMERICA	43.250
3023.17	01/29/1885	07-056-022-21	ITASCA UNITED STATES	MN	CONGRESSIONAL GRANT UNITED STATES OF AMERICA	124.840
3023.18	01/29/1885	08-056-022-43	ITASCA UNITED STATES	MN	CONGRESSIONAL GRANT UNITED STATES OF AMERICA	40.000
3023.20	01/29/1885	18-056-022-21	ITASCA UNITED STATES	MN	CONGRESSIONAL GRANT UNITED STATES OF AMERICA	164.920
3023.21	01/29/1885	01-055-022-41	ITASCA UNITED STATES	MN	CONGRESSIONAL GRANT UNITED STATES OF AMERICA	40.000
3023.22	01/29/1885	13-055-022-41	ITASCA UNITED STATES	MN	CONGRESSIONAL GRANT UNITED STATES OF AMERICA	80.000
3023.25	01/29/1885	24-055-022-44	ITASCA UNITED STATES	MN	CONGRESSIONAL GRANT UNITED STATES OF AMERICA	8.070

UNIVERSITY OF MINNESOTA
REAL ESTATE OFFICE

SEVERED MINERAL HOLDINGS

Tract	Acquisition Date	Property ID Number	County/ Country	State	How Acquired/ Previous Owner	Net Severed Mineral Acres
3023.27	01/29/1885	34-057-022-44	ITASCA UNITED STATES	MN	CONGRESSIONAL GRANT UNITED STATES OF AMERICA	40.000
3023.29	01/29/1885	12-056-023-11	ITASCA UNITED STATES	MN	CONGRESSIONAL GRANT UNITED STATES OF AMERICA	80.000
3023.31	01/29/1885	13-056-023-31	ITASCA UNITED STATES	MN	CONGRESSIONAL GRANT UNITED STATES OF AMERICA	80.000
3023.32	01/29/1885	14-056-023-11	ITASCA UNITED STATES	MN	CONGRESSIONAL GRANT UNITED STATES OF AMERICA	75.410
3023.33	01/29/1885	06-055-021-31	ST. LOUIS UNITED STATES	MN	CONGRESSIONAL GRANT UNITED STATES OF AMERICA	73.680
3023.35	01/29/1885	18-055-021-31	ST. LOUIS UNITED STATES	MN	CONGRESSIONAL GRANT UNITED STATES OF AMERICA	35.320
3023.36	01/29/1885	20-055-021-21	ST. LOUIS UNITED STATES	MN	CONGRESSIONAL GRANT UNITED STATES OF AMERICA	149.250
3023.49	01/29/1885	02-056-022-14	ITASCA UNITED STATES	MN	CONGRESSIONAL GRANT UNITED STATES OF AMERICA	269.680
3023.50	01/29/1885	04-056-022-31	ITASCA UNITED STATES	MN	CONGRESSIONAL GRANT UNITED STATES OF AMERICA	117.800
3023.51	01/29/1885	05-056-022-22	ITASCA UNITED STATES	MN	CONGRESSIONAL GRANT UNITED STATES OF AMERICA	50.360
3023.52	01/29/1885	06-056-022-31	ITASCA UNITED STATES	MN	CONGRESSIONAL GRANT UNITED STATES OF AMERICA	80.000
3023.53	01/29/1885	07-056-022-32	ITASCA UNITED STATES	MN	CONGRESSIONAL GRANT UNITED STATES OF AMERICA	84.910
3023.54	01/29/1885	10-056-022-14	ITASCA UNITED STATES	MN	CONGRESSIONAL GRANT UNITED STATES OF AMERICA	40.000
3023.55	01/29/1885	11-056-022-21	ITASCA UNITED STATES	MN	CONGRESSIONAL GRANT UNITED STATES OF AMERICA	80.000

UNIVERSITY OF MINNESOTA
REAL ESTATE OFFICE

SEVERED MINERAL HOLDINGS

Tract	Acquisition Date	Property ID Number	County/ Country	State	How Acquired/ Previous Owner	Net Severed Mineral Acres
3023.56	01/29/1885	17-057-022-13	ITASCA UNITED STATES	MN	CONGRESSIONAL GRANT UNITED STATES OF AMERICA	30.000
3023.61	01/29/1885	35-057-022-11	ITASCA UNITED STATES	MN	CONGRESSIONAL GRANT UNITED STATES OF AMERICA	40.000
3023.64	01/29/1885	10-057-023-41	ITASCA UNITED STATES	MN	CONGRESSIONAL GRANT UNITED STATES OF AMERICA	40.000
3023.65	01/29/1885	11-057-023-11	ITASCA UNITED STATES	MN	CONGRESSIONAL GRANT UNITED STATES OF AMERICA	40.000
3023.66	01/29/1885	12-057-023-24	ITASCA UNITED STATES	MN	CONGRESSIONAL GRANT UNITED STATES OF AMERICA	80.000
3023.67	01/29/1885	13-057-023-11	ITASCA UNITED STATES	MN	CONGRESSIONAL GRANT UNITED STATES OF AMERICA	240.000
3023.68	01/29/1885	14-057-023-33	ITASCA UNITED STATES	MN	CONGRESSIONAL GRANT UNITED STATES OF AMERICA	80.000
3023.69	01/29/1885	25-057-023-31	ITASCA UNITED STATES	MN	CONGRESSIONAL GRANT UNITED STATES OF AMERICA	118.000
3023.70	01/29/1885	26-057-023-31	ITASCA UNITED STATES	MN	CONGRESSIONAL GRANT UNITED STATES OF AMERICA	160.000
3023.71	01/29/1885	05-055-022-21	ITASCA UNITED STATES	MN	CONGRESSIONAL GRANT UNITED STATES OF AMERICA	39.500
3023.78	01/29/1885	03-056-023-13	ITASCA UNITED STATES	MN	CONGRESSIONAL GRANT UNITED STATES OF AMERICA	240.000
3023.79	01/29/1885	04-056-023-24	ITASCA UNITED STATES	MN	CONGRESSIONAL GRANT UNITED STATES OF AMERICA	120.000
3023.80	01/29/1885	05-056-023-13	ITASCA UNITED STATES	MN	CONGRESSIONAL GRANT UNITED STATES OF AMERICA	219.280
3023.81	01/29/1885	06-056-023-14	ITASCA UNITED STATES	MN	CONGRESSIONAL GRANT UNITED STATES OF AMERICA	87.030

UNIVERSITY OF MINNESOTA
REAL ESTATE OFFICE

SEVERED MINERAL HOLDINGS

Tract	Acquisition Date	Property ID Number	County/ Country	State	How Acquired/ Previous Owner	Net Severed Mineral Acres
3023.82	01/29/1885	08-056-023-41	ITASCA UNITED STATES	MN	CONGRESSIONAL GRANT UNITED STATES OF AMERICA	160.000
3023.83	01/29/1885	09-056-023-11	ITASCA UNITED STATES	MN	CONGRESSIONAL GRANT UNITED STATES OF AMERICA	80.000
3023.84	01/29/1885	10-056-023-11	ITASCA UNITED STATES	MN	CONGRESSIONAL GRANT UNITED STATES OF AMERICA	80.000
3023.87	01/29/1885	22-056-023-11	ITASCA UNITED STATES	MN	CONGRESSIONAL GRANT UNITED STATES OF AMERICA	80.000
3023.88	01/29/1885	28-057-023-32	ITASCA UNITED STATES	MN	CONGRESSIONAL GRANT UNITED STATES OF AMERICA	80.000
3023.89	01/29/1885	29-057-023-13	ITASCA UNITED STATES	MN	CONGRESSIONAL GRANT UNITED STATES OF AMERICA	160.000
3023.90	01/29/1885	31-057-023-44	ITASCA UNITED STATES	MN	CONGRESSIONAL GRANT UNITED STATES OF AMERICA	40.000
3023.91	01/29/1885	32-057-023-11	ITASCA UNITED STATES	MN	CONGRESSIONAL GRANT UNITED STATES OF AMERICA	200.000
3023.92	01/29/1885	33-057-023-41	ITASCA UNITED STATES	MN	CONGRESSIONAL GRANT UNITED STATES OF AMERICA	120.000
3025.20	05/01/1893	13-133-039-14	OTTER TAIL UNITED STATES	MN	CONGRESSIONAL GRANT UNITED STATES OF AMERICA	120.000
3025.21	05/01/1893	26-134-039-23	OTTER TAIL UNITED STATES	MN	CONGRESSIONAL GRANT UNITED STATES OF AMERICA	79.250
3025.22	05/01/1893	19-135-039-23	OTTER TAIL UNITED STATES	MN	CONGRESSIONAL GRANT UNITED STATES OF AMERICA	79.180
3025.28	05/01/1893	01-125-036-43	POPE UNITED STATES	MN	CONGRESSIONAL GRANT UNITED STATES OF AMERICA	10.000
3025.29	05/01/1893	26-123-037-12	POPE UNITED STATES	MN	CONGRESSIONAL GRANT UNITED STATES OF AMERICA	200.000

UNIVERSITY OF MINNESOTA
REAL ESTATE OFFICE

SEVERED MINERAL HOLDINGS

Tract	Acquisition Date	Property ID Number	County/ Country	State	How Acquired/ Previous Owner	Net Severed Mineral Acres
3025.46	05/01/1893	23-115-034-42	RENVILLE UNITED STATES	MN	CONGRESSIONAL GRANT UNITED STATES OF AMERICA	40.000
3025.55	05/01/1893	24-127-032-11	TODD UNITED STATES	MN	CONGRESSIONAL GRANT UNITED STATES OF AMERICA	80.000
3025.56	05/01/1893	10-128-032-21	TODD UNITED STATES	MN	CONGRESSIONAL GRANT UNITED STATES OF AMERICA	40.000
3025.57	05/01/1893	10-127-033-22	TODD UNITED STATES	MN	CONGRESSIONAL GRANT UNITED STATES OF AMERICA	80.000
3025.58	05/01/1893	14-128-034-41	TODD UNITED STATES	MN	CONGRESSIONAL GRANT UNITED STATES OF AMERICA	40.000
3026.01	06/29/1894	23-063-016-13	ST. LOUIS UNITED STATES	MN	CONGRESSIONAL GRANT UNITED STATES OF AMERICA	5.340
3027.01	06/23/1896	09-056-023-21	ITASCA UNITED STATES	MN	CONGRESSIONAL GRANT UNITED STATES OF AMERICA	40.000
3028.01	06/23/1896	24-154-046-22	POLK UNITED STATES	MN	CONGRESSIONAL GRANT UNITED STATES OF AMERICA	80.000

TOTAL SEVERED MINERAL HOLDINGS: 30,744.683 NMA