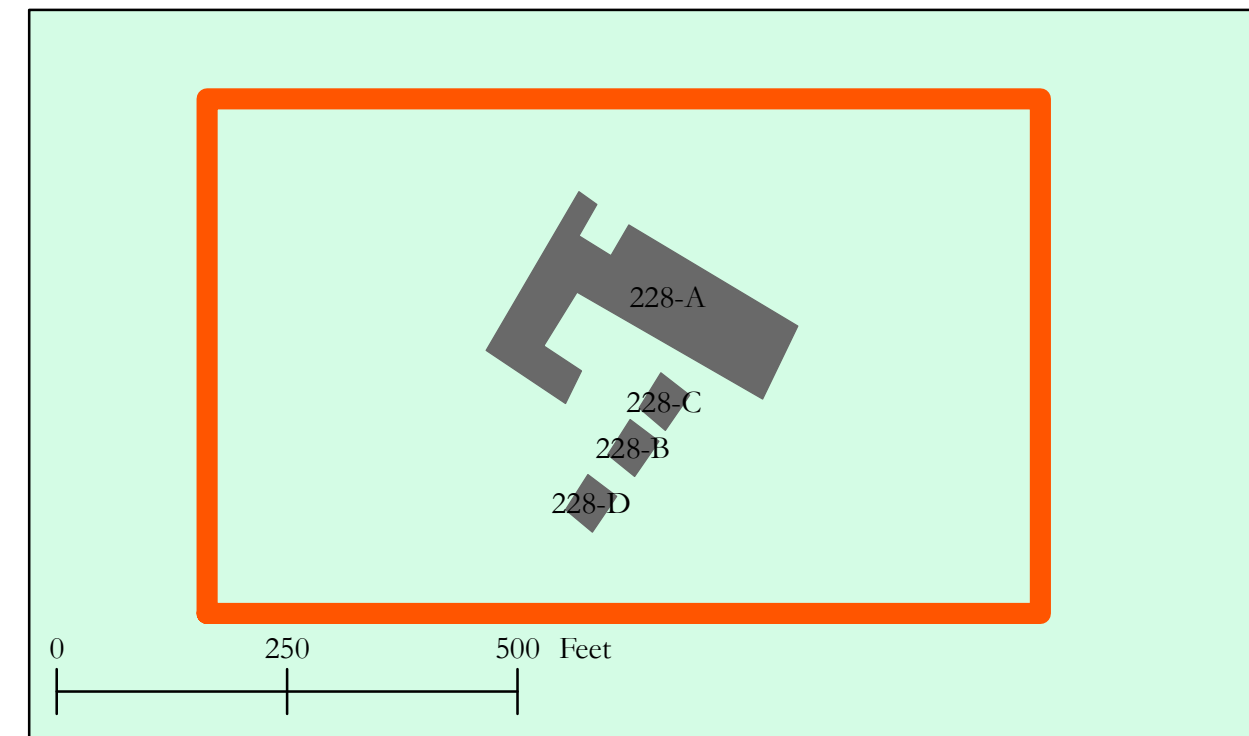


Gopher Ordnance Works

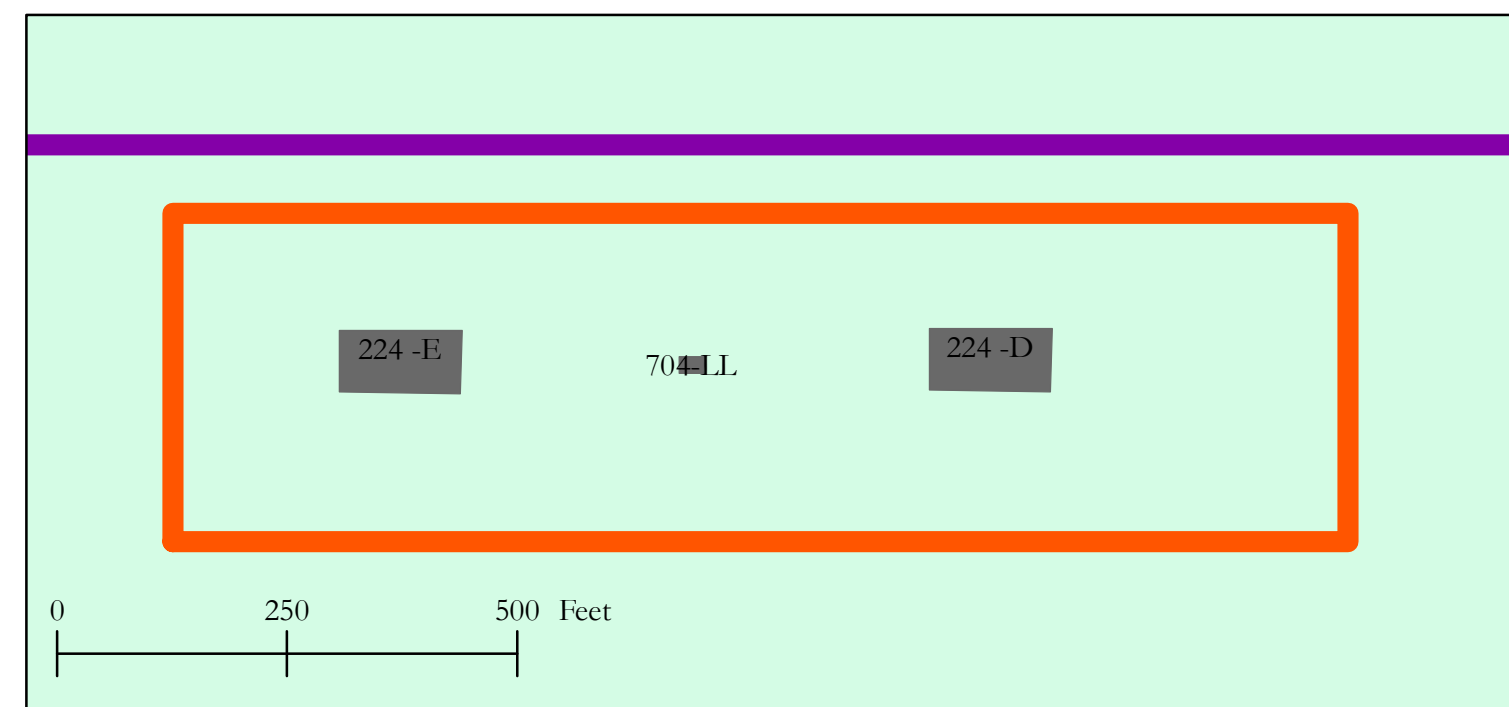
Powder Testing

North Detail



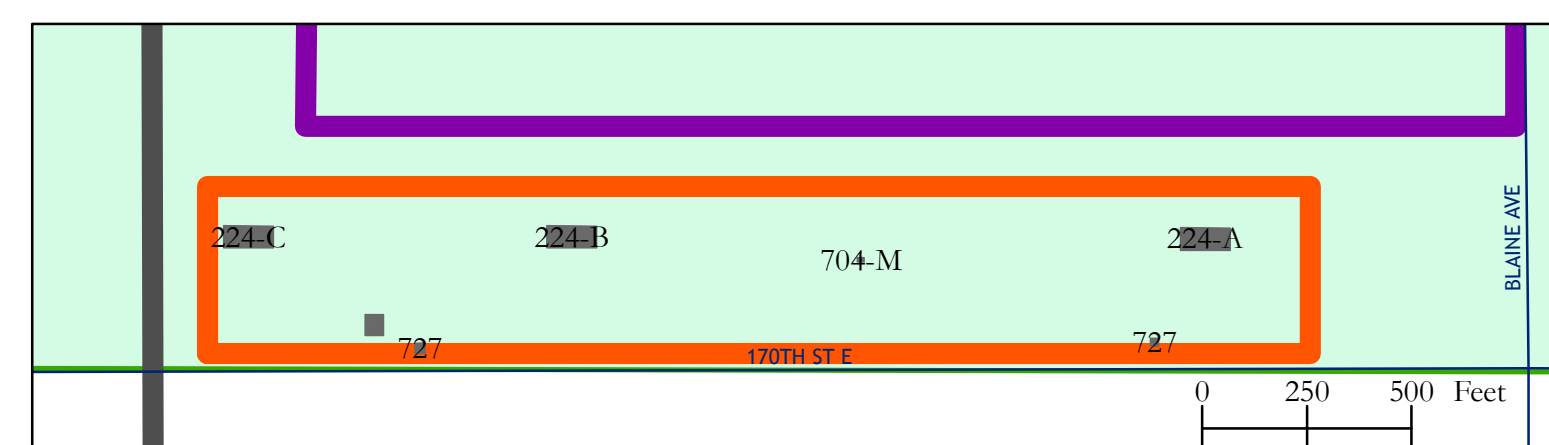
Building #	Building Name
228-D	Const. Temporary Powder Magazines
228-B	Const. Temporary Powder Magazines
228-C	Const. Temporary Powder Magazines
228-A	Ballistic Lab and Range

West Detail

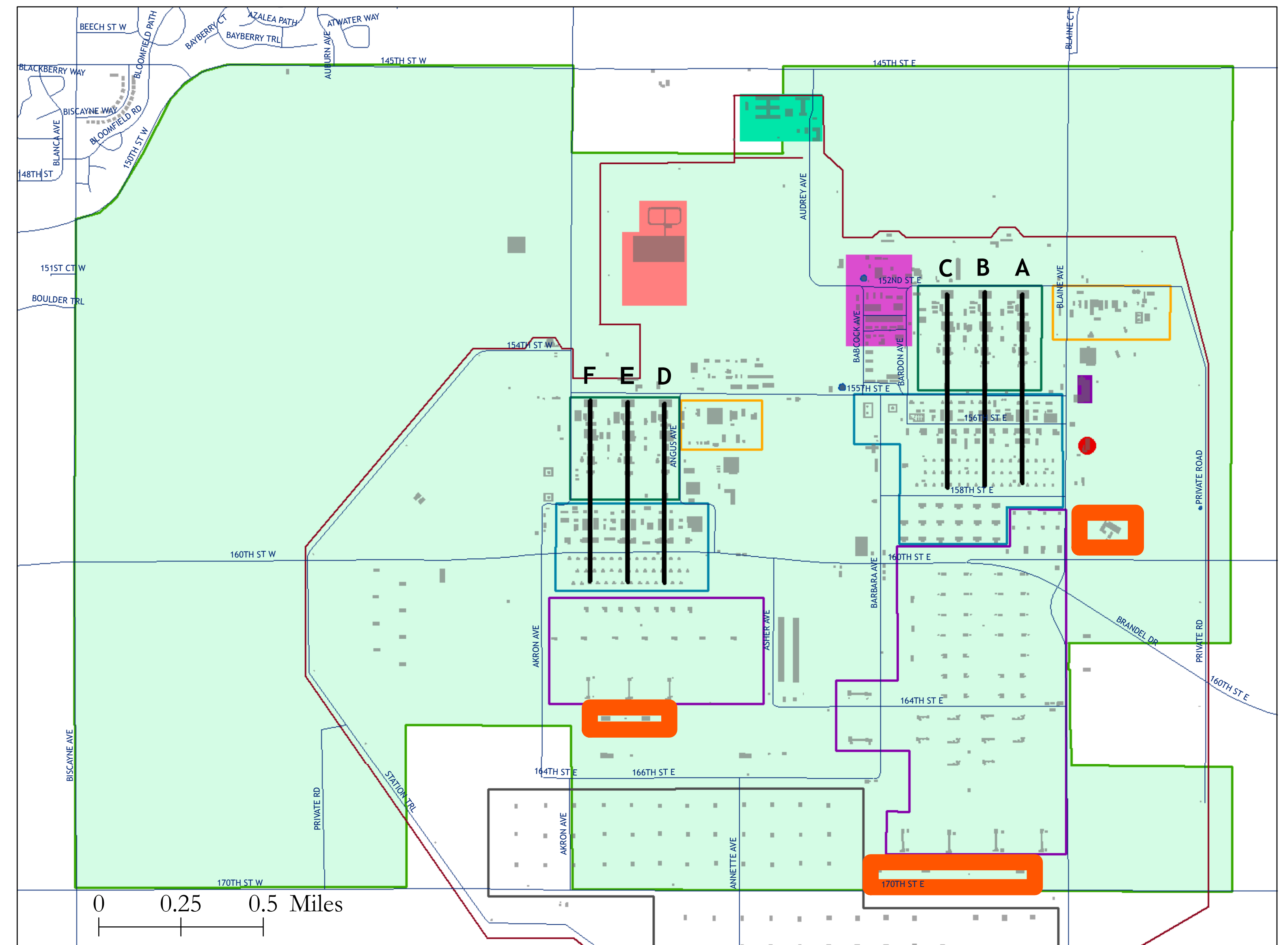


Building #	Building Name
704-LL	Sup. Office-Finishing Operations
224 -E	Air Test House
224 -D	Air Test House

South Detail




Building #	Building Name
704-M	Sup. Office - Finishing Operations
224-A	Air Test House
224-C	Air Test House
224-B	Air Test House
No Number	Old Farmhouse
727	Comfort Station
727	Comfort Station



Key

Production Areas		Other Features	
	Gun Cotton Production		Administration
	Solvent Area		Main Shops Area
	Powder Manufacturing		Burning Grounds
	Powder Storage and Shipping		Sewage Treatment Plant
	Powder Testing		Power Plant A
	Acids and Oleum Plant		Water Towers
	Production Lines		Perimeter Fence
	Streets		Plant Buildings
	Study Area		



This drawing is neither a legally recorded map nor a survey and is not intended to be used as one. This drawing is a compilation of records, information and data located in various city, county and state offices and other sources, affecting the area shown, and is to be used for reference purposes only. Dakota County is not responsible for any inaccuracies herein contained. If discrepancies are found please contact Dakota County Environmental Management Department.