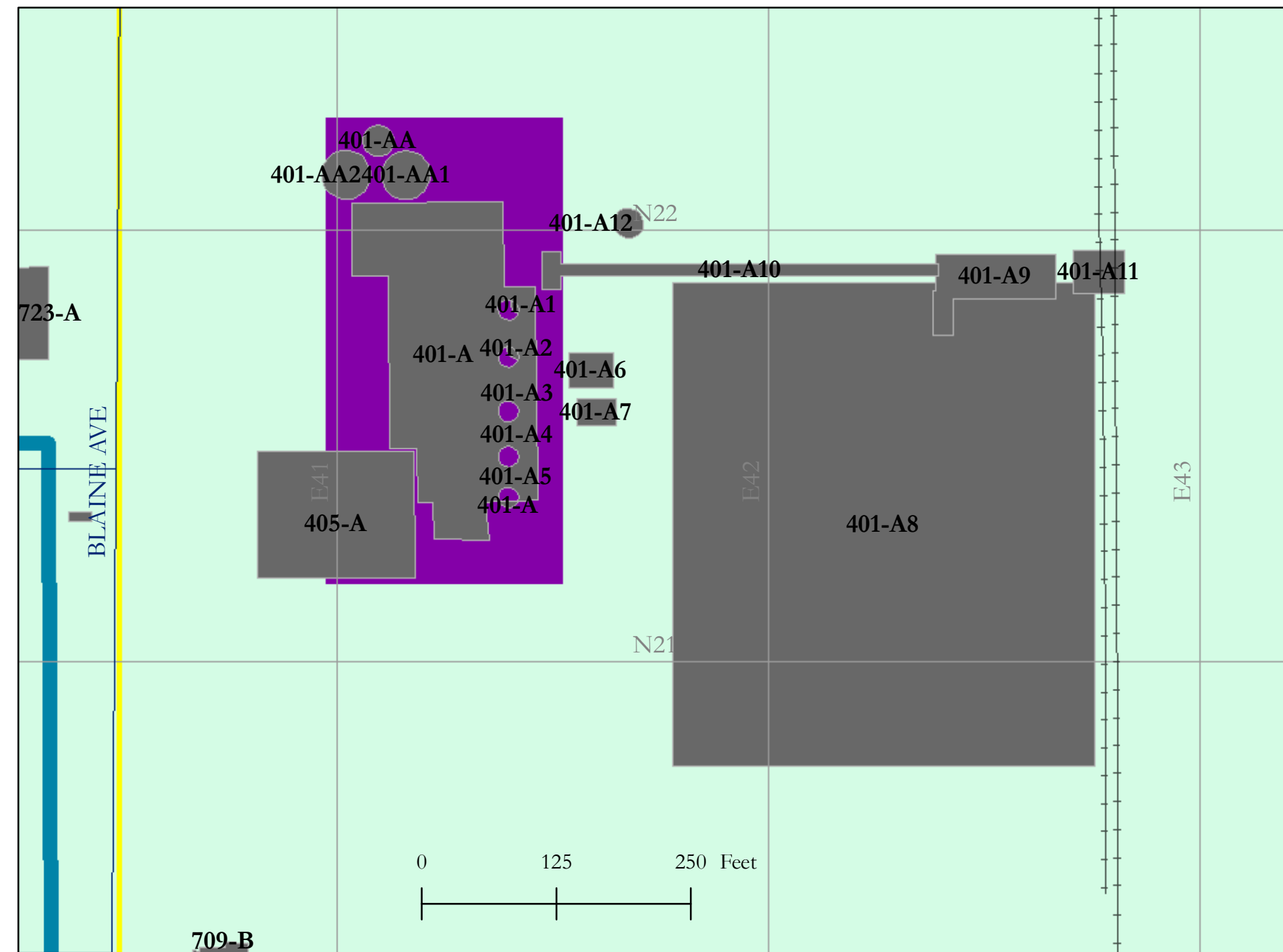


Gopher Ordnance Works


Power Plants

Power Plant A

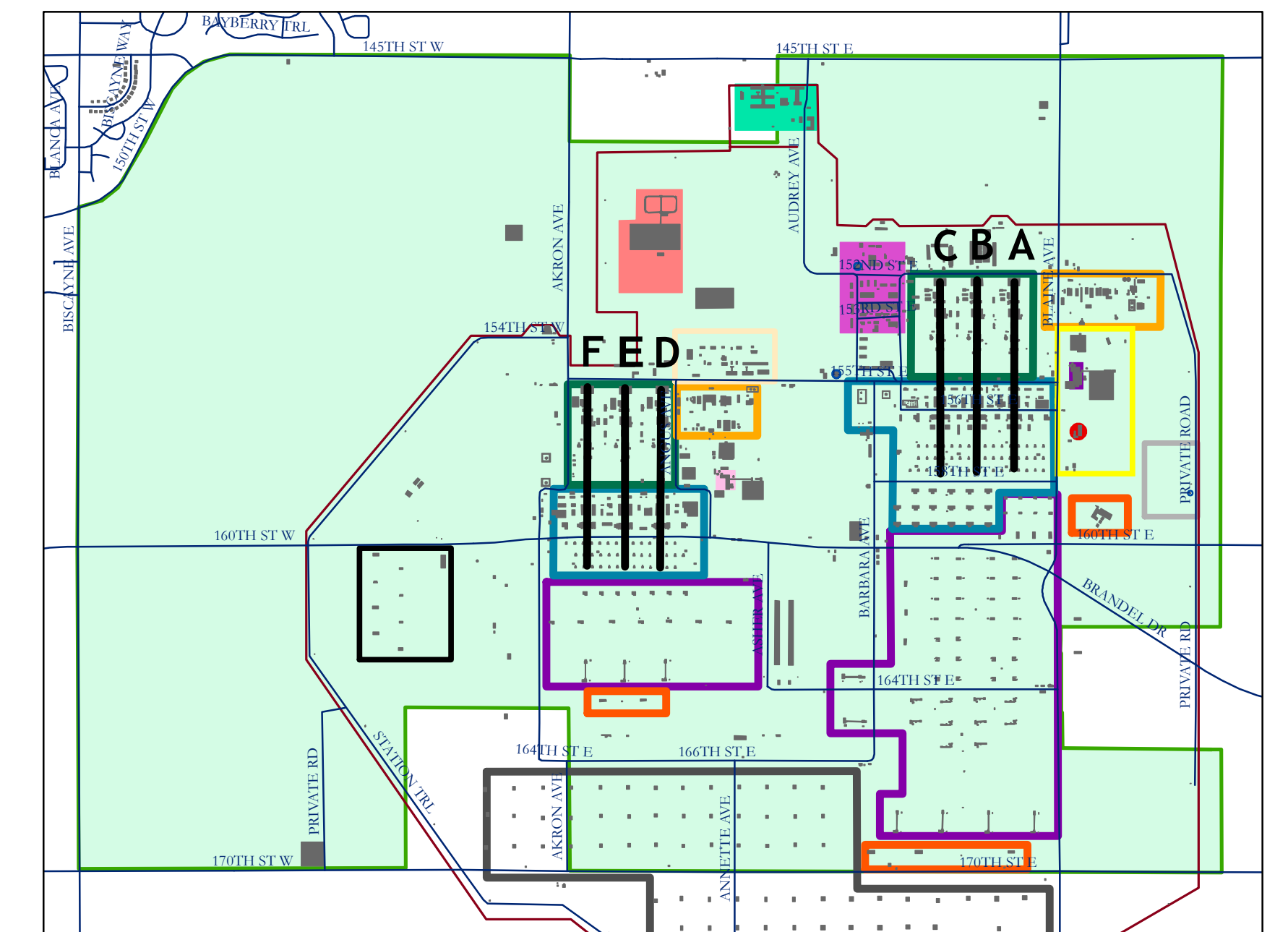


Building #	Building Name
401-A5	Power house Smokestack
401-A4	Power house Smokestack
401-A3	Power house Smokestack
401-A2	Power house Smokestack
401-A1	Power House Smokestack
401-A	Power House
401-A12	Soft Water Tower
401-AA	Power Plant A Flash Mixer
401-AA1	Power Plant A Precipitator
401-AA2	Power Plant A Precipitator
405-A	Purchase Power Sub Station
401-A6	Fuel Oil Tanks
401-A7	Ash Pit
401-A8	Coal Storage
401-A9	Coal Crusher House
401-A11	Coal Hoppers
401-A10	Coal Conveyor

Note
There are Reservoir Settling Basins (402) just north of both Power Plants.

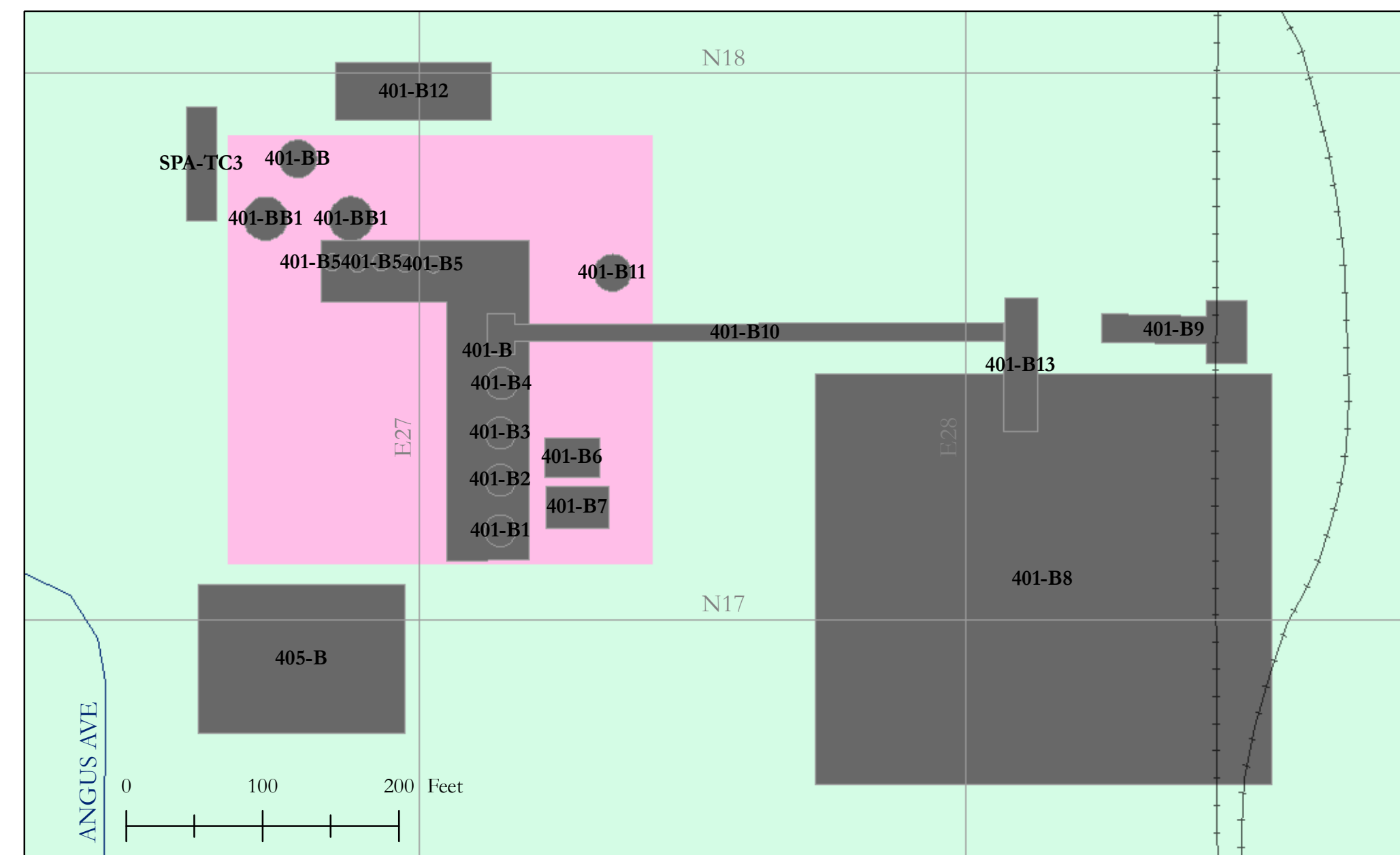


Overview




Power Plant B

Building #	Building Name
401-B1	Power House Smokestack
401-B2	Power House Smokestack
401-B3	Power House Smokestack
401-B4	Power House Smokestack
401-B	Power House
SPA-TC3	Foreman Shack
401-BB	Power Plant B Flash Mixer
401-B6	Fuel Oil Tanks
401-B7	Ash Pit
401-B5	Water Treatment Stacks?
401-B8	Coal Storage
401-B10	Coal Conveyor
401-B9	Crusher House
401-B13	Reclaiming Hopper
401-B11	Soft Water Tank
405-B	Purchase Power Substation
401-B12	Unidentified
401-BB1	Precipitators



Key

	Administration		Gun Cotton Production		Production Lines
	Main Shops Area		Solvent Area		Perimeter Fence
	Burning Grounds		Powder Manufacturing		Streets
	Sewage Treatment Plant		Powder Storage and Shipping		Railroads
	Power Plant A		Powder Testing		Study Area
	Power Plant B		Acids and Oleum Plant		
	Ash Pond		Water Towers		
	DNT Storage Area		Plant Buildings		
	Organics				
	WWTP and Power Plant A				



This drawing is neither a legally recorded map nor a survey and is not intended to be used as one. This drawing is a compilation of records, information and data located in various city, county and state offices and other sources, affecting the area shown, and is to be used for reference purposes only. Dakota County is not responsible for any inaccuracies herein contained. If discrepancies are found please contact Dakota County Environmental Management Department.

Prepared on 4 August 2006 by Dakota County Environmental Management Department staff.

